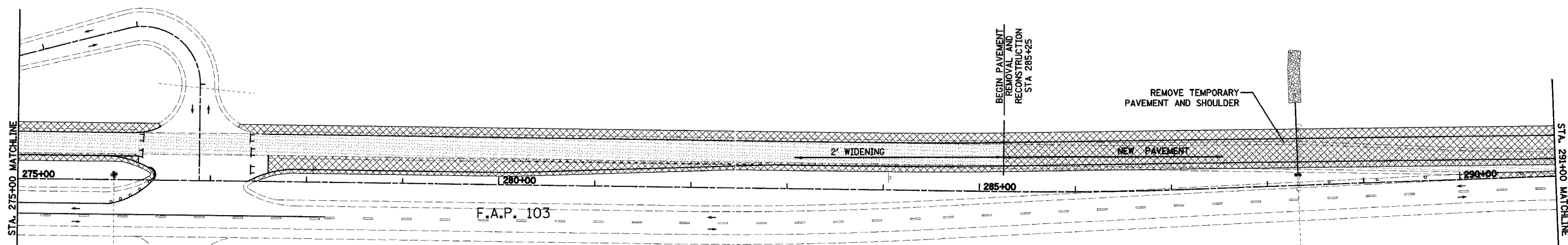


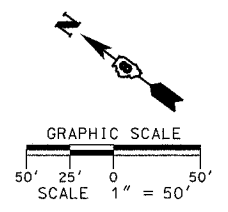
F.A. RTE.	SECTION	COUNTY	TOTAL SHEETS	SHEET NO.
103	27-1R	ST. CLAIR	382	65
STA. 275+00.00		TO STA. 307+00.00		
FED. ROAD DIST. NO.		ILLINOIS FED. AID PROJECT		
CONTRACT NO. 76300				

PLAN	DATE
NO.	BY
NO.	DATE
NO.	DATE
NO.	DATE
NO.	DATE
NO.	DATE
NO.	DATE
NO.	DATE
NO.	DATE

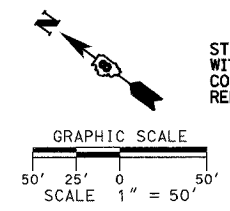
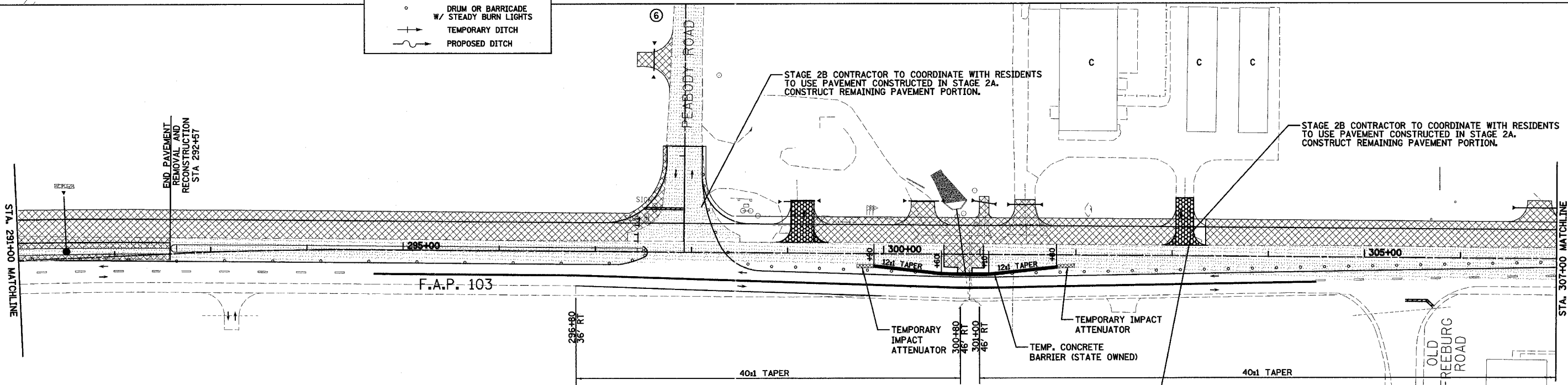


LEGEND

[Cross-hatched pattern]	CONSTRUCTION THIS PHASE
[Diagonal lines /]	TEMPORARY PAVEMENT (TO REMAIN)
[Diagonal lines \]	TEMPORARY PAVEMENT (TO BE REMOVED LATER)
[Stippled pattern]	TEMPORARY DRIVEWAY AGGREGATE
[Dotted pattern]	EXISTING PAVEMENT
[Arrow]	DIRECTION OF TRAFFIC FLOW THIS STAGE
[T-bar symbol]	TYPE III BARRICADE
[Circle with cross]	DRUM OR BARRICADE W/ STEADY BURN LIGHTS
[Dashed line]	TEMPORARY DITCH
[Wavy line]	PROPOSED DITCH



PLAN	DATE
NO.	BY
NO.	DATE
NO.	DATE
NO.	DATE
NO.	DATE
NO.	DATE
NO.	DATE
NO.	DATE
NO.	DATE



REVISIONS	NAME	DATE

ILLINOIS DEPARTMENT OF TRANSPORTATION
CONSTRUCTION PLAN - STAGE 2
SHEET 6 OF 7
 F.A.P. 103 (IL. RTE. 13/15)
 SECTION 27-1R - ST. CLAIR CO.
 SCALE: 1" = 50'
 DATE: February 11, 2005
 DRAWN BY: CRO
 CHECKED BY: RCY

END 45 M.P.H. SPEED LIMIT BEGIN 35 M.P.H. SPEED LIMIT

STAGE 2B CONTRACTOR TO COORDINATE WITH RESIDENTS TO USE PAVEMENT CONSTRUCTED IN STAGE 2A. CONSTRUCT REMAINING PAVEMENT PORTION.

STAGE 2B CONTRACTOR TO COORDINATE WITH RESIDENTS TO USE PAVEMENT CONSTRUCTED IN STAGE 2A. CONSTRUCT REMAINING PAVEMENT PORTION.

STAGE 2B CONTRACTOR TO COORDINATE WITH RESIDENTS TO USE PAVEMENT CONSTRUCTED IN STAGE 2A. CONSTRUCT REMAINING PAVEMENT PORTION.

J:\2005\020508\0008\1315\1315\stage2_constr_11_03.dwg 3/9/2005 4:45 PM