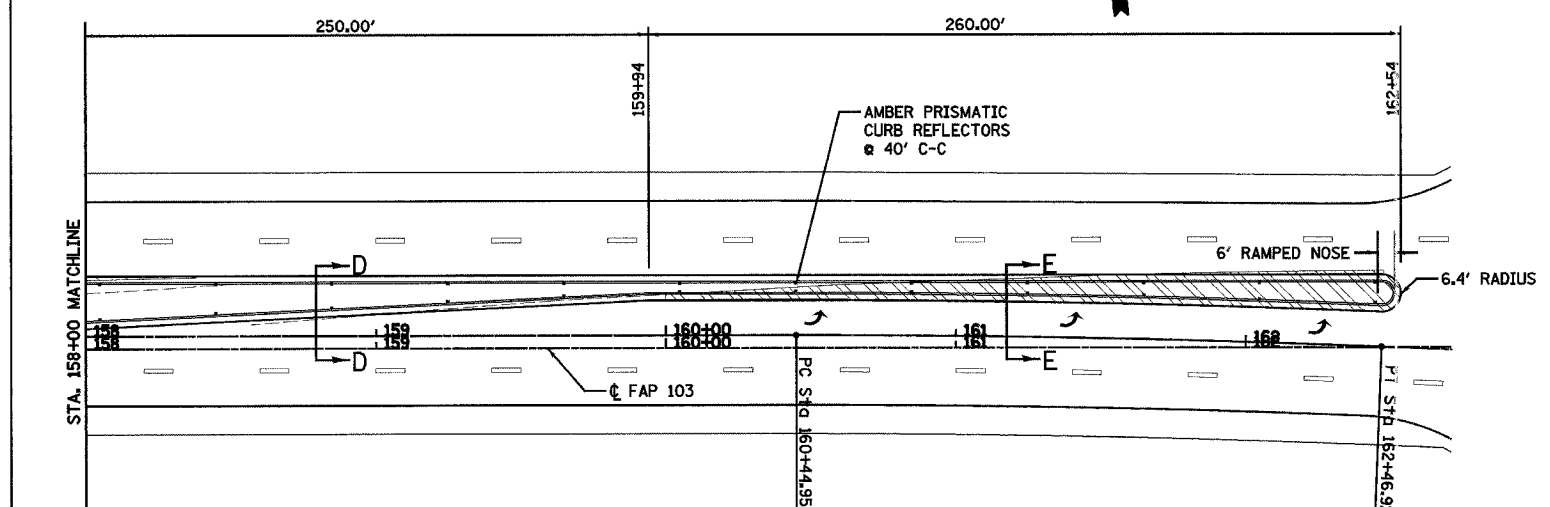
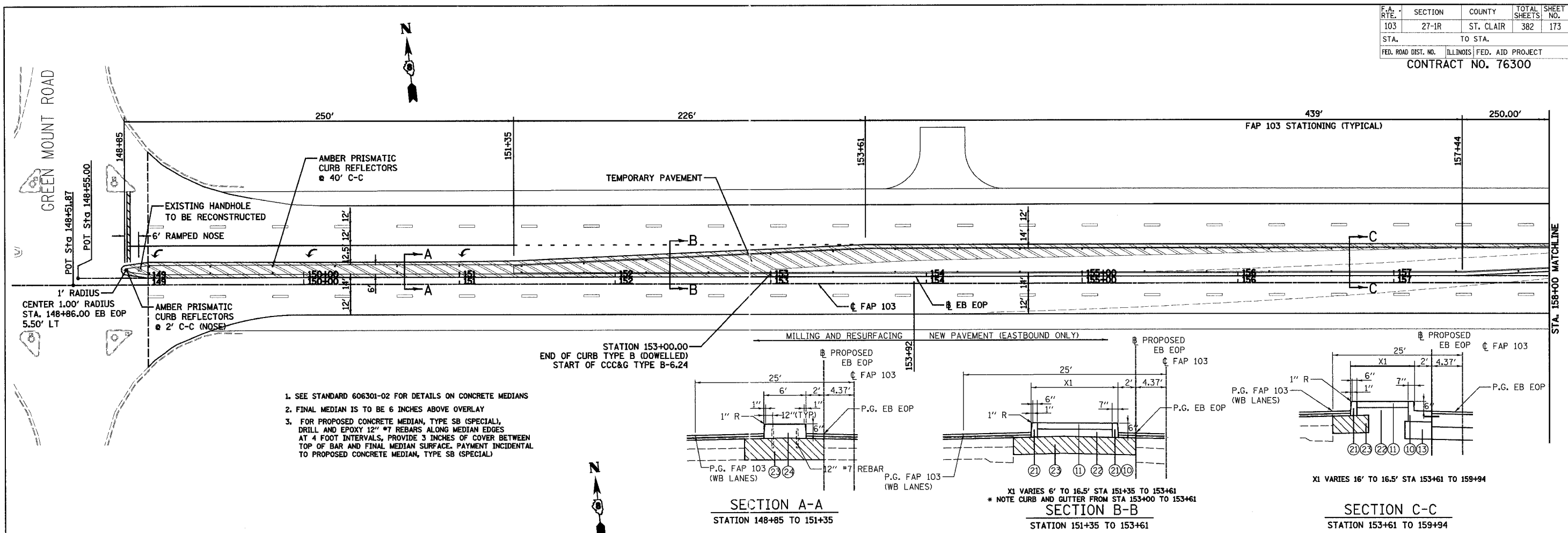


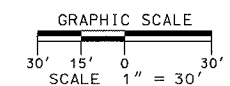
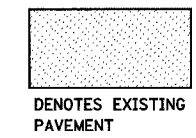
F.A. R.T.E.	SECTION	COUNTY	TOTAL SHEETS	SHEET NO.
103	27-1R	ST. CLAIR	382	173
STA.		TO STA.		
FED. ROAD DIST. NO.		ILLINOIS FED. AID PROJECT		
CONTRACT NO. 76300				



STATION TO STATION	SAND FILL		CONCRETE MEDIAN SB (MODIFIED)	CONCRETE MEDIAN SURFACE, 4 INCH	REMARKS
	CU YD	SQ FT	SQ FT	SQ FT	
148+85.00 151+35.00			1500.0		RAMPED NOSE
151+35.00 153+61.00	40			2278.8	
153+61.00 159+94.00	105			5882.4	
159+94.00 162+54.00	63			3521.8	RAMPED NOSE
<b>SUBTOTALS</b>	<b>208 *</b>	<b>1500</b>		<b>11683</b>	

OTHER QUANTITIES, SUCH AS CURB, GRANULAR MATERIAL, AND TEMPORARY PAVEMENT TABULATED ELSEWHERE

- (10) PROPOSED COMBINATION CONCRETE CURB AND GUTTER, TYPE B-6.24
  - (11) PROPOSED CONCRETE MEDIAN SURFACE, 4 INCH
  - (13) PROPOSED SUBBASE GRANULAR MATERIAL, TYPE C
  - (21) PROPOSED CONCRETE CURB, TYPE B (DOWELLED)
  - (22) PROPOSED SAND FILL \*
  - (23) PROPOSED BIT. CONC. BINDER CRSE, SUPERPAVE, IL-19.0, N90-12"
  - (24) PROPOSED CONCRETE MEDIAN, TYPE SB (MODIFIED)
- \* SAND INCLUDED IN COST OF CONCRETE MEDIAN SURFACE, 4 INCH



REVISIONS	DATE

ILLINOIS DEPARTMENT OF TRANSPORTATION  
 INTERSECTION DETAIL  
 MEDIAN LAYOUT  
 STA 148+50 TO STA 163+00  
 F.A.P. 103 (IL. RTE. 13/15)  
 SECTION 27-1R - ST. CLAIR CO.  
 SCALE: 1" = 30'  
 DATE February 11, 2005  
 DRAWN BY KEB  
 CHECKED BY RCY

J:\2005\020505\0001\DWG\INT\sect\_dtl\_103\_09.dwg 3/10/2005 8:48 AM