

F.A.P. RTE.	SECTION	COUNTY	TOTAL SHEETS	SHEET NO.
586	57-TS-1	MADISON	8	1

STATE OF ILLINOIS  
DEPARTMENT OF TRANSPORTATION  
DIVISION OF HIGHWAYS  
**PROPOSED  
HIGHWAY PLANS**

FAP ROUTE 586 (IL 162)  
SECTION 57-TS-1  
**PROJECT**  
MODERNIZE TRAFFIC SIGNALS  
MADISON COUNTY  
C-98-097-05

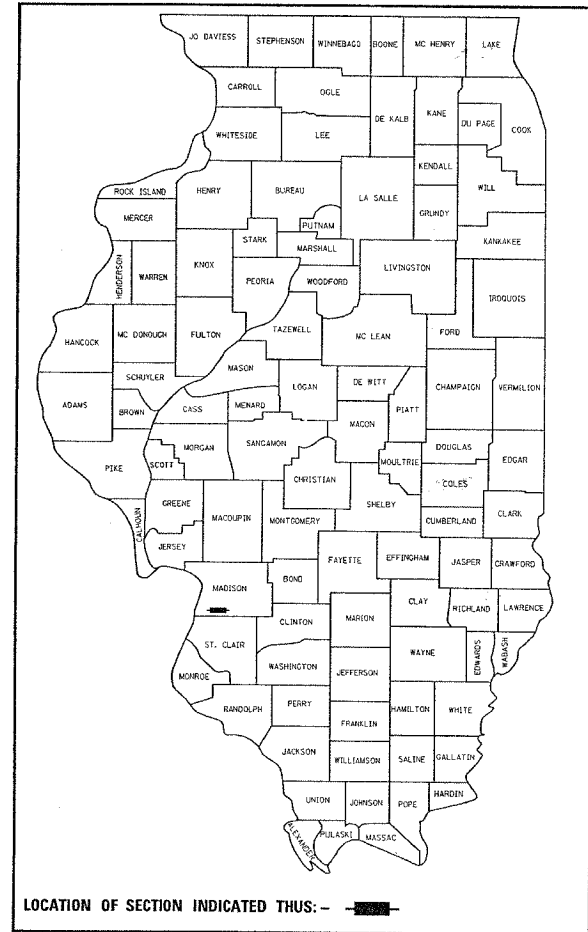
INDEX OF SHEETS

- 1 COVER SHEET
- 2 SUMMARY OF QUANTITIES
- 3 GENERAL NOTES AND LEGEND
- 4 DETAILS
- 5 PLAN SHEET - IL 162 @ MARYVILLE RD.
- 6 PLAN SHEET - IL 162 @ 23rd STREET
- 7 CABLE DIAGRAM - IL 162 @ MARYVILLE RD.
- 8 CABLE DIAGRAM - IL 162 @ 23rd STREET

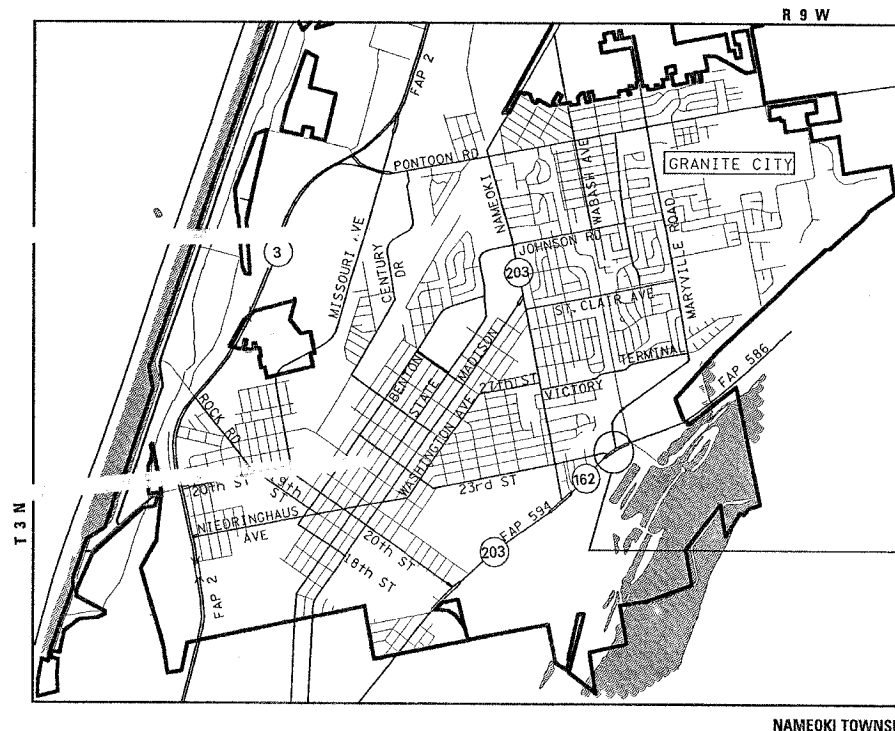
STANDARDS

- 701001-01 701701-04
- 701006-02 702001-05
- 701101-01 805001
- 701106-01 857001
- 701301-02 886001
- 701501-03 886006
- 701601-04

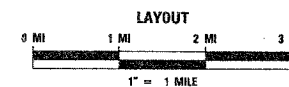
D-98-078-05



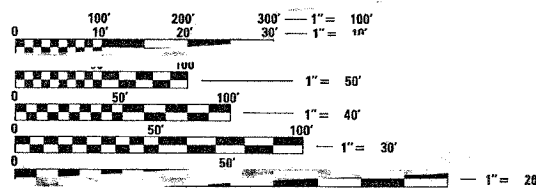
ADT-2005 (ESTIMATED)  
IL 162 EB - 7300  
IL 162 WB - 12600  
MARYVILLE RD. - 4500  
23rd STREET - 8400



PROJECT LOCATION:  
IL 162 @ MARYVILLE ROAD  
IL 162 @ 23rd STREET



REEL NUMBER \_\_\_\_\_  
AWARDED \_\_\_\_\_  
RESIDENT ENGINEER \_\_\_\_\_  
AS BUILT CHANGES WERE MADE  
ON THE FOLLOWING SHEETS



FULL SIZE PLANS HAVE BEEN PREPARED USING STANDARD ENGINEERING SCALES. REDUCED SIZED PLANS WILL NOT CONFORM TO STANDARD SCALES. IN MAKING MEASUREMENTS ON REDUCED PLANS, THE ABOVE SCALES MAY BE USED.

J.U.L.I.E.  
JOINT UTILITY LOCATION INFORMATION FOR EXCAVATION  
1-800-892-0123

CONTRACT NO. 76935

STATE OF ILLINOIS  
DEPARTMENT OF TRANSPORTATION  
DIVISION OF HIGHWAYS

SUBMITTED July 6 2005  
Mary C Lanie  
DEPUTY DIRECTOR OF HIGHWAYS  
REGION FIVE ENGINEER

August 19, 20 05  
Mike Hine  
ENGINEER OF DESIGN AND ENVIRONMENT

August 19, 20 05  
Victor Moders  
DIRECTOR, DIVISION OF HIGHWAYS

**PRINTED BY THE AUTHORITY  
OF THE STATE OF ILLINOIS**

PROJECT ENGINEER: PATTI LEBE (U) (618) 346 3179  
SQUAD LEADER: B IARAT (ATEL) (618) 346 31 0