

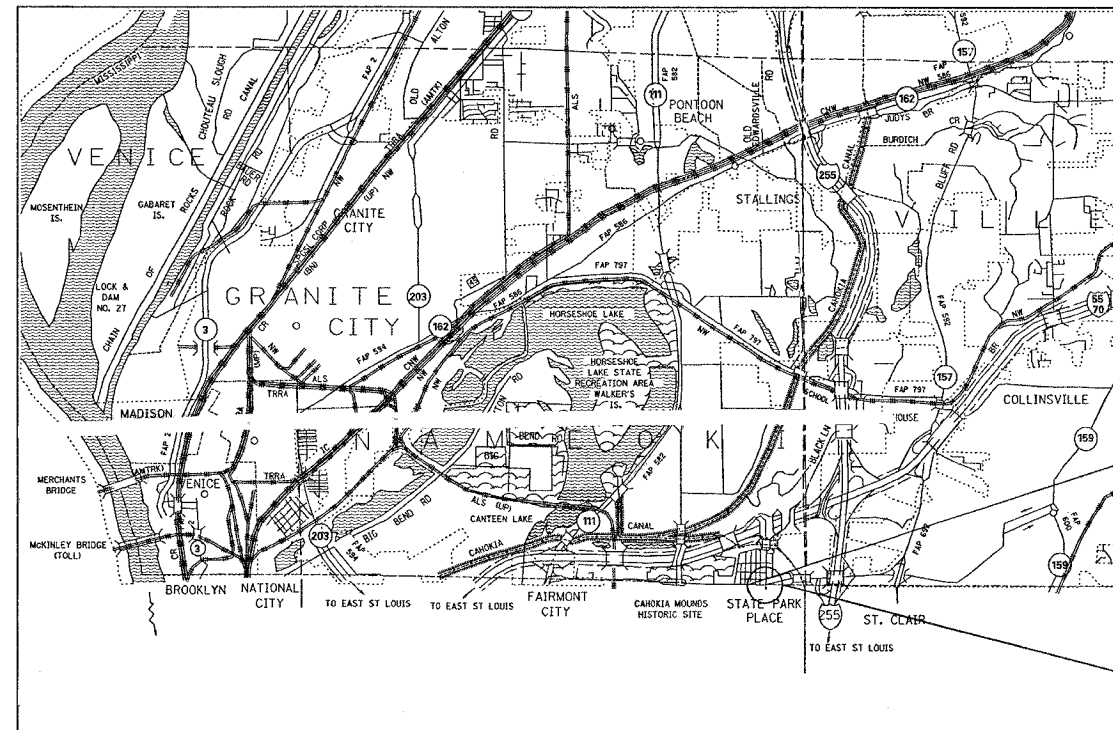
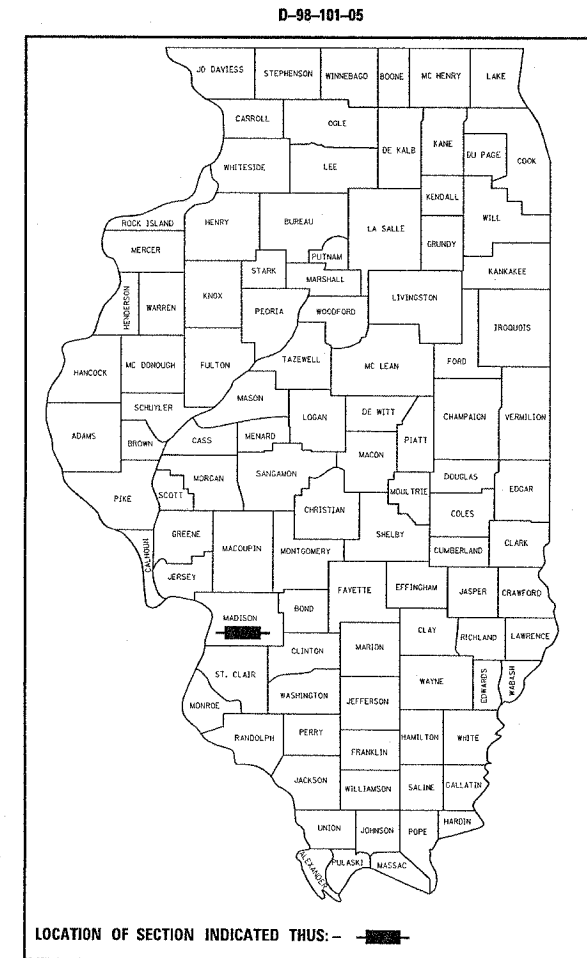
F.A.U. RTE.	SECTION	COUNTY	TOTAL SHEETS	SHEET NO.
9128	28-RS-1	MADISON	14	1

STATE OF ILLINOIS
DEPARTMENT OF TRANSPORTATION
DIVISION OF HIGHWAYS
**PROPOSED
HIGHWAY PLANS**

FAU ROUTE 9128 (US 40 /COLLINSVILLE ROAD)
SECTION 28-RS-1
PROJECT: *HS-9128(004)*
MADISON COUNTY
INTERSECTION RESURFACING
C-98-128-05

INDEX OF SHEETS

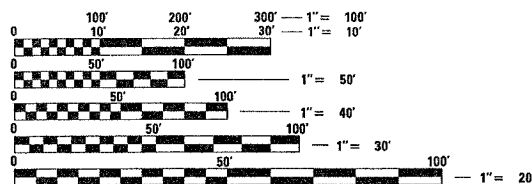
PAGE	TITLE
1	COVER SHEET
2	STANDARDS, GENERAL NOTES, COMMITMENTS & SCHEDULES
3	SUMMARY OF QUANTITIES
4 - 6	TYPICAL SECTIONS
7 - 9	PLAN SHEETS
10-12	PAVEMENT MARKING PLAN PAVEMENT MARKING DETAILS
13-14	ELECTRICAL PLAN



BEGIN STA 286+85
LAT. 38.65840
LONG. -90.04737

END STA 299+35
LAT. 38.65867
LONG. -90.04659

MICROFILMED _____
REEL NUMBER _____
AWARDED _____
RESIDENT ENGINEER _____
AS BUILT CHANGES WERE MADE
ON THE FOLLOWING SHEETS _____



FULL SIZE PLANS HAVE BEEN PREPARED USING STANDARD ENGINEERING SCALES. REDUCED SIZED PLANS WILL NOT CONFORM TO STANDARD SCALES. IN MAKING MEASUREMENTS ON REDUCED PLANS, THE ABOVE SCALES MAY BE USED.

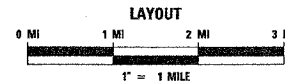
J.U.L.I.E.
JOINT UTILITY LOCATION INFORMATION FOR EXCAVATION
1-800-892-0123

CONTRACT NO. 76960



ADT INFO.

US 40 EAST OF BLACK LN	US 40 WEST OF BLACK LN	BLACK LANE NORTH OF US 40	BLACK LANE SOUTH OF US 40
2005 = 8400	2005 = 7300	2005 = 3400	2005 = 4700
2025 = 9300	2025 = 8100	2025 = 3800	2025 = 5200
SU = 4.5%	SU = 5.1%	SU = 4.5%	SU = 4.4%
MU = 1.6%	MU = 1.5%	MU = 1.0%	MU = 1.0%



GROSS LENGTH 1,580 FT
NET LENGTH 1,580 FT

STATE OF ILLINOIS
DEPARTMENT OF TRANSPORTATION
DIVISION OF HIGHWAYS

SUBMITTED July 20 05

Victor Moders
DEPUTY DIRECTOR OF HIGHWAYS
REGION FIVE ENGINEER

August 19, 2005
Mike Shine
ENGINEER OF DESIGN AND ENVIRONMENT

August 19, 2005
Victor Moders
DIRECTOR, DIVISION OF HIGHWAYS

**PRINTED BY THE AUTHORITY
OF THE STATE OF ILLINOIS**

PROJECT ENG NEER: WENDA SOUTHERLAND (618)-346-3159
SQUAD LEAD: BRIAN COURTWRIGHT (618)-346-3192