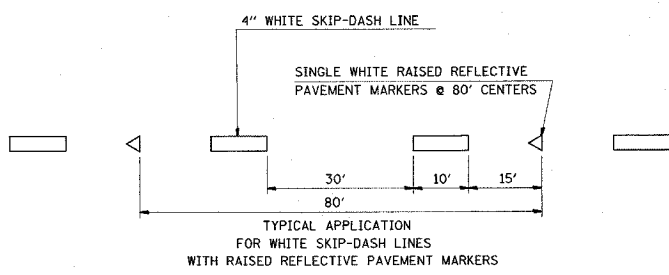
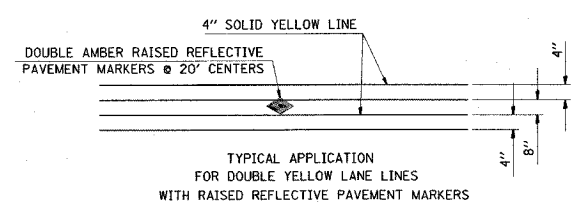
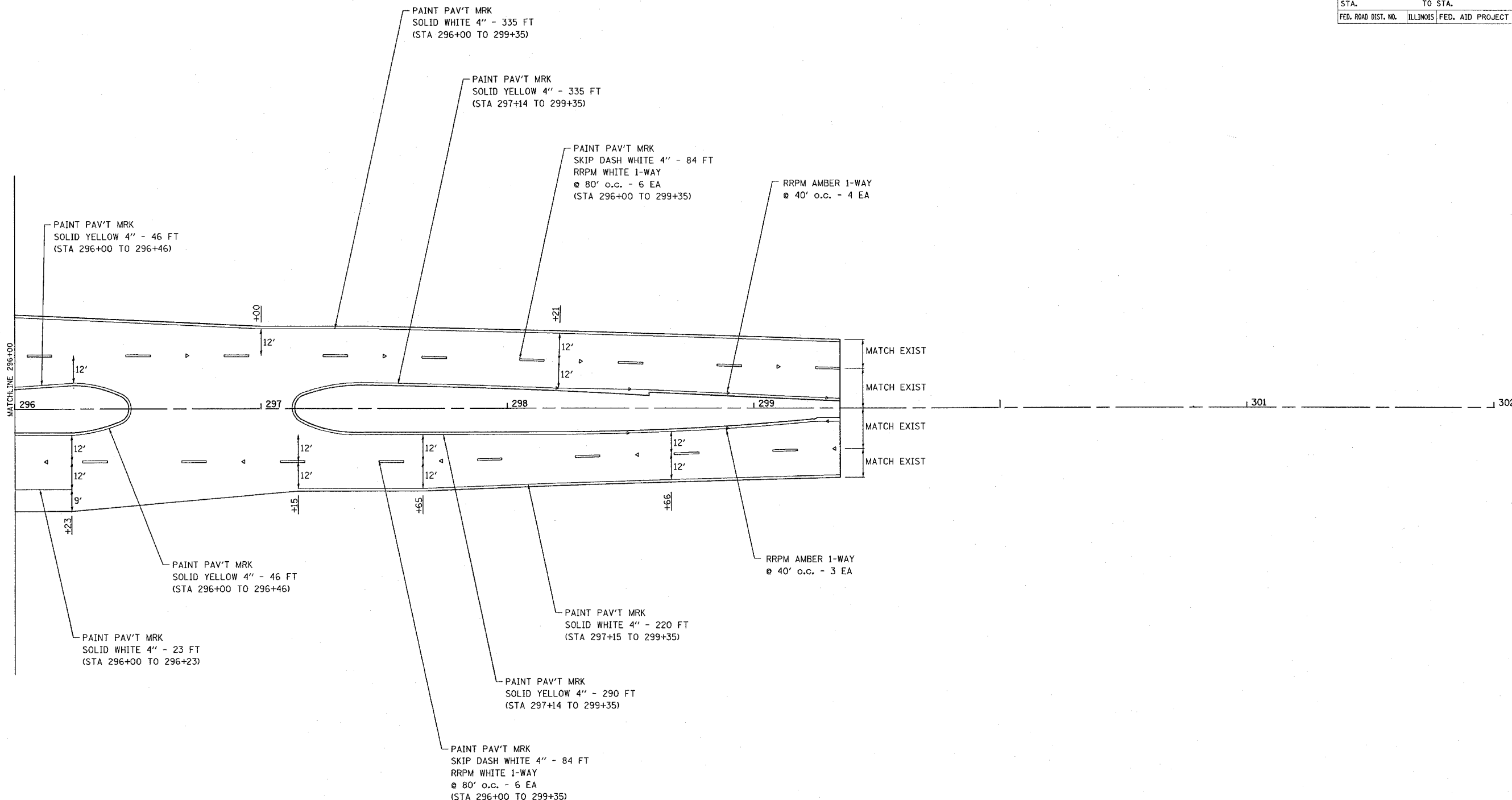


F.A.U. RTE.	SECTION	COUNTY	TOTAL SHEETS	SHEET NO.
9128	28-RS-1	MADISON	14	12
STA.		TO STA.		
FED. ROAD DIST. NO.		ILLINOIS FED. AID PROJECT		



REVISIONS	
NAME	DATE

ILLINOIS DEPARTMENT OF TRANSPORTATION
PAVEMENT MARKING PLANS
 FAU ROUTE 9128
 SECTION 28-RS-1
 MADISON COUNTY

SCALE: VERT. _____
 HORIZ. _____
 DATE _____
 DRAWN BY _____
 CHECKED BY _____

PLOT DATE = 7/23/2005
 FILE NAME = c:\projects\76960\plan\plan10105a.dgn
 PLOT SCALE = 1/8" = 1'-0"
 REFERENCE = 48674