

SECTION	COUNTY	TOTAL SHEETS	SHEET NO.
05-F3000-01-BT	COOK	92	1

CONTRACT NO. 83667

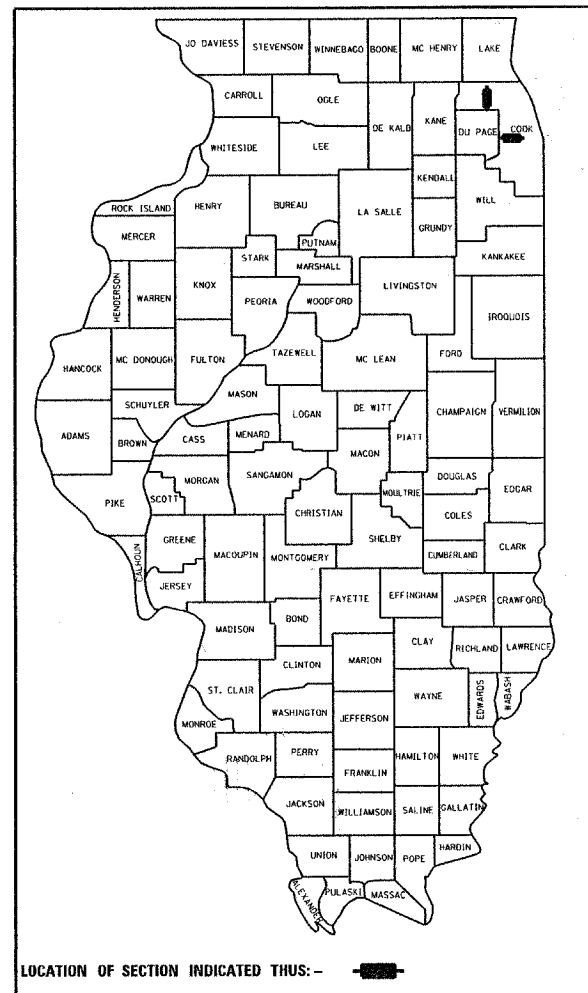
INDEX OF SHEETS

- 1 TITLE SHEET / INDEX OF SHEETS
- 2 STATE STANDARDS, PLAN NOTES
- 3-4 SUMMARY OF QUANTITIES
- 5-6 TYPICAL SECTIONS
- 7-8 QUANTITY SCHEDULE
- 9-10 TRAIL PLAN-PROFILE - BUSSE WOODS
- 11-33 TRAIL PLAN-PROFILE - SALT CREEK F. P.
- 34-42 TRAIL PLAN-PROFILE - LYONS SEGMENT
- 43-50 MISC. DETAILS
- 50-57 TRAFFIC SIGNAL PLANS
- 58-62 CROSS SECTIONS - BUSSE WOODS
- 63-75 CROSS SECTIONS - SALT CREEK F. P.
- 76-92 CROSS SECTIONS - LYONS SEGMENT

**STATE OF ILLINOIS
DEPARTMENT OF TRANSPORTATION
DIVISION OF HIGHWAYS**

**PLANS FOR PROPOSED
FEDERAL AID PROJECT**

**SALT CREEK GREENWAY TRAIL (COOK COUNTY)
SECTION NO. 05-F3000-01-BT
PROJECT LIMITS: BUSSE WOODS FOREST PRESERVE TO 47TH ST.
SCOPE OF WORK: BIKE PATH
PROJECT NO. CMM-8003(498)
FOREST PRESERVE DISTRICT OF COOK COUNTY**



LOCATION OF SECTION INDICATED THUS: -

FOREST PRESERVE DISTRICT OF COOK COUNTY
APPROVED July 12, 2005
Allen Mellis
DIRECTOR

**STATE OF ILLINOIS
DEPARTMENT OF TRANSPORTATION
DIVISION OF HIGHWAYS**
APPROVED 7/21 2005
Chapman
LOCAL ROADS AND STREETS ENGINEER
APPROVED July 21, 2005
Dine O'Keefe
DEPUTY DIRECTOR OF HIGHWAYS, REGION ENGINEER

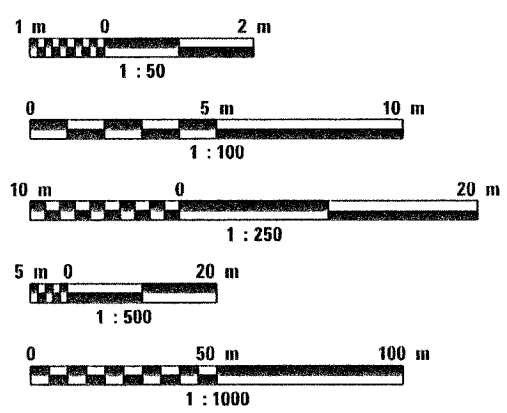
**PRINTED BY THE AUTHORITY
OF THE STATE OF ILLINOIS**

PLANS PREPARED BY:
URS
1701 GOLF ROAD, SUITE 1000
ROLLING MEADOWS, IL 60008
TEL. (847) 364-8800
FAX (847) 364-8818

DESIGN DESIGNATION
BIKE PATH

DESIGN SPEED LIMIT
20 MPH

METRIC RATIOS



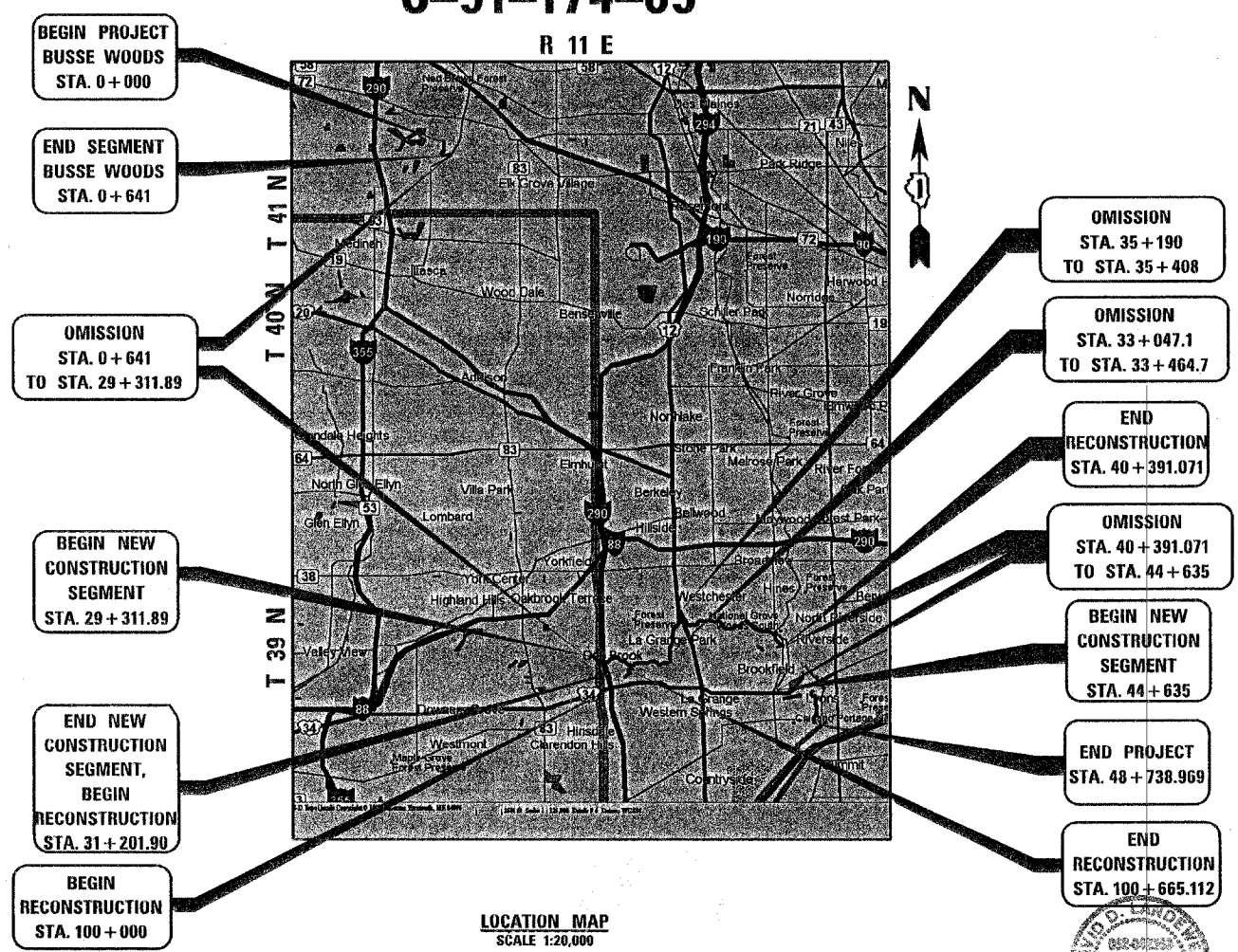
FULL SIZE PLANS HAVE BEEN PREPARED USING STANDARD ENGINEERING SCALES. REDUCED SIZED PLANS WILL NOT CONFORM TO STANDARD SCALES. IN MAKING MEASUREMENTS ON REDUCED PLANS, THE ABOVE SCALES MAY BE USED.

J.U.L.I.E.
JOINT UTILITY LOCATION INFORMATION FOR EXCAVATION
1-800-892-0123

CONTRACT NO. 83667

C-91-174-05

R 11 E



BEGIN PROJECT
BUSSE WOODS
STA. 0+000

END SEGMENT
BUSSE WOODS
STA. 0+641

OMISSION
STA. 0+641
TO STA. 29+311.89

BEGIN NEW
CONSTRUCTION
SEGMENT
STA. 29+311.89

END NEW
CONSTRUCTION
SEGMENT,
BEGIN
RECONSTRUCTION
STA. 31+201.90

BEGIN
RECONSTRUCTION
STA. 100+000

OMISSION
STA. 35+190
TO STA. 35+408

OMISSION
STA. 33+047.1
TO STA. 33+464.7

END
RECONSTRUCTION
STA. 40+391.071

OMISSION
STA. 40+391.071
TO STA. 44+635

BEGIN NEW
CONSTRUCTION
SEGMENT
STA. 44+635

END PROJECT
STA. 48+738.969

END
RECONSTRUCTION
STA. 100+665.112

LOCATION MAP
SCALE 1:20,000

GROSS LENGTH = 49,404.081 METERS
NET LENGTH = 15,853.662 METERS



DATE: 7/15/05
Exp. 11/30/05

FEDERAL AID PROGRAM ENGINEER: CHARLES RIDDLE, P.E. (847) 705-4406