F.A.U RTE.	SECTION	COUNTY	TOTAL SHEETS	SHEET NO.
2758	02-00025-00-BR	LAKE	40	6
STA.		TO STA.		
FED. ROAD DIST. NO.	ILLINOIS	FED. AID PROJECT		

CONTRACT NO. 83790

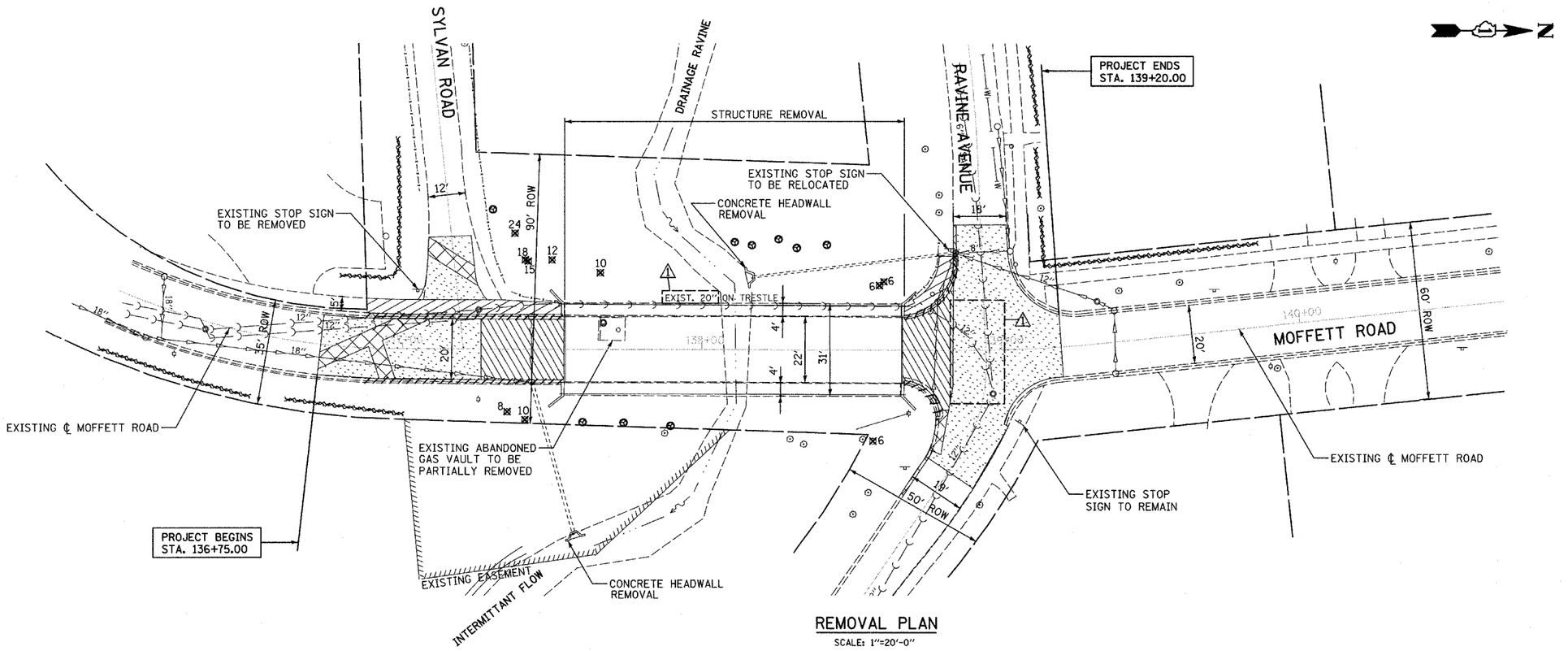

REMOVAL PLAN

SCALE: 1"=20'-0"

LEGEND:

- PAVEMENT REMOVAL
- PAVEMENT REMOVAL AND PAVEMENT PATCHING, TYPE II, 10"
- SIDEWALK REMOVAL
- BITUMINOUS SURFACE REMOVAL, 4"
- COMB CONC CURB & GUTTER REMOVAL
- TREE PROTECTION
- 10 TREE REMOVAL (UNITS) (NO UNIT SHOWN = <6)

20 0 20 40

SCALE: 1" = 20'-0"

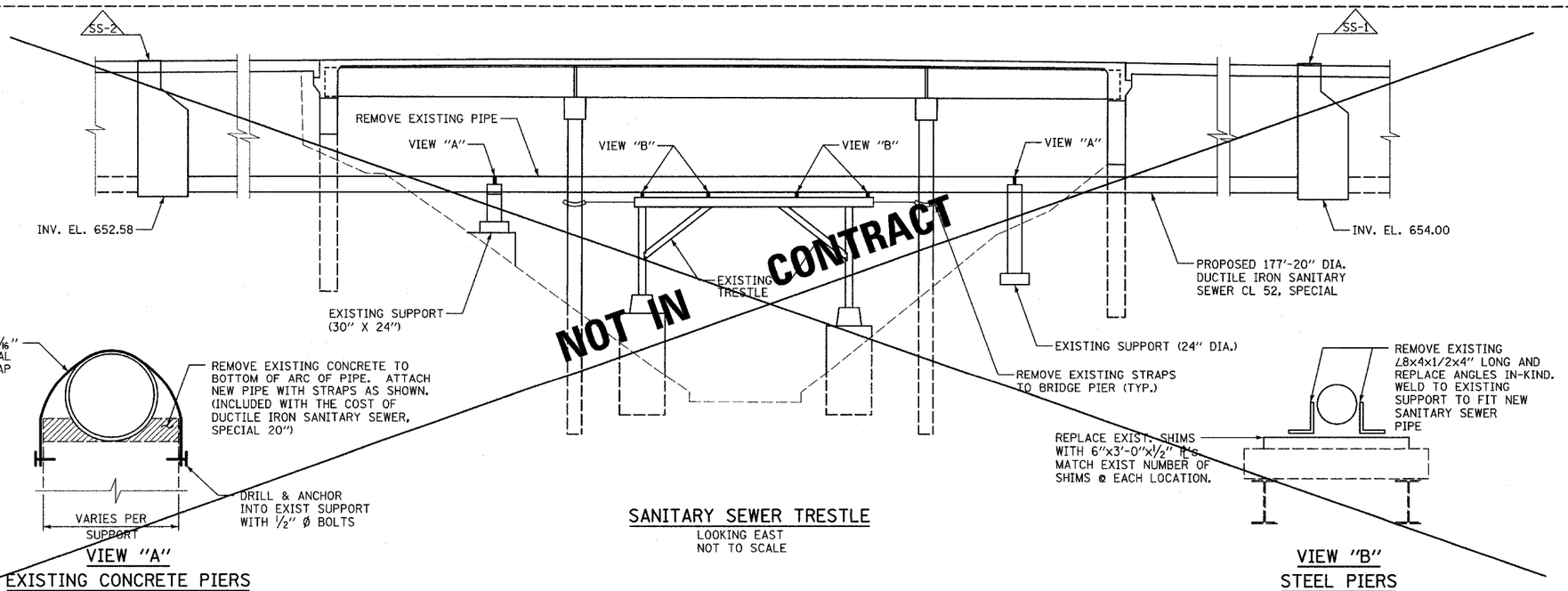

VIEW "A" EXISTING CONCRETE PIERS

SANITARY SEWER TRESTLE

LOOKING EAST
NOT TO SCALE

VIEW "B" STEEL PIERS

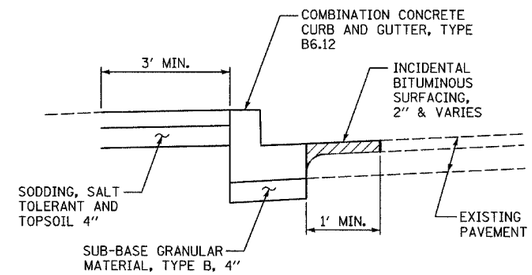

CURB AND GUTTER INSTALLATION DETAIL

NOT TO SCALE

REVISIONS	
NAME	DATE
ADDENDUM #1	9-01-05

ILLINOIS DEPARTMENT OF TRANSPORTATION

MOFFETT ROAD BRIDGE
OVER DRAINAGE RAVINE

REMOVAL PLAN AND DETAILS

SCALE: AS SHOWN — DRAWN BY: BK

DATE: 02-02-05 — CHECKED BY: DAJ

PLAN: SURVEYED, PLOTTED, ALIGNMENT CHECKED, RT. OF WAY CHECKED, CADD FILE NAME, NOTE BOOK NO., BY, DATE

PROFILE: SURVEYED, PLOTTED, GRADES CHECKED, B.M. NOTED, STRUCTURE NOTATNS CHKD, NOTE BOOK NO., BY, DATE

2403\road\MoffettSh.dgn 09/01/2005 11:36:17 AM