


GREATER ROCKFORD AIRPORT AUTHORITY ROCKFORD, ILLINOIS

RO012
TOTAL
SHEETS: 52



NORTHWEST CHICAGOLAND
INTERNATIONAL AIRPORT
ROCKFORD, ILLINOIS

RFD
Northwest Chicagoland International Airport

APPROVED BY _____
ROBERT W. O'BRIEN, JR., AAE
EXECUTIVE DIRECTOR

DATE _____ JULY 29, 2005

DESIGN INFORMATION


TOWNSHIP: 43 NORTH ROCKFORD TOWNSHIP
RANGE: 1 EAST (SECTIONS: 11, 14, 15, 16, 21, 22, & 23)
WINNEBAGO COUNTY

MAXIMUM EQUIPMENT HEIGHT = 25 FEET



**CALL J.U.L.I.E
BEFORE EXCAVATING**
1-800-892-0123

Illinois Professional Engineering Practice Act of 1989



CMT
http://www.cmtengr.com
Springfield, Illinois
Aurora, Illinois
Rockford, Illinois
St. Louis, Mo.

SUBMITTED BY _____
J. FREG. PLANNING, INC.

DATE _____ JULY 29, 2005
license expires 11-30-2005

CONSTRUCTION PLANS FOR GREATER ROCKFORD AIRPORT

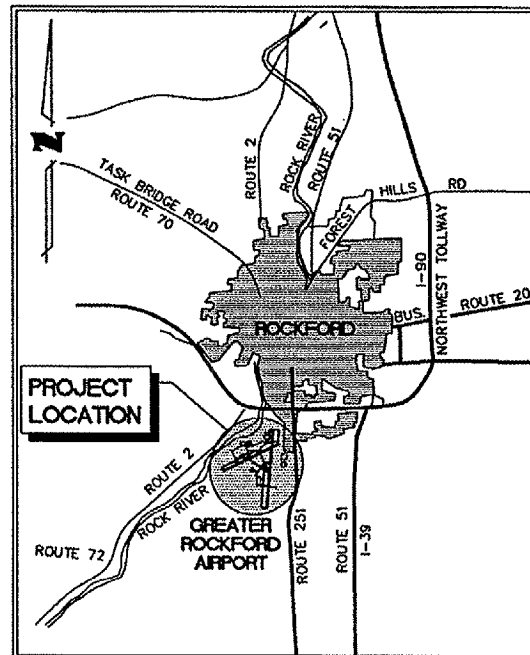
BASE BID: REHABILITATE TXY B NORTH; RWY 1/19 RSA IMPROVEMENTS, INCLUDING FALCON RD. RELOCATION, S. PER. RIAT RD. CONSTRUCTION AND E. PER. RIAT ROAD RELOCATION.

ADDITIVE ALTERNATE 1: RECABLE TXY F EAST MITL SYSTEM.

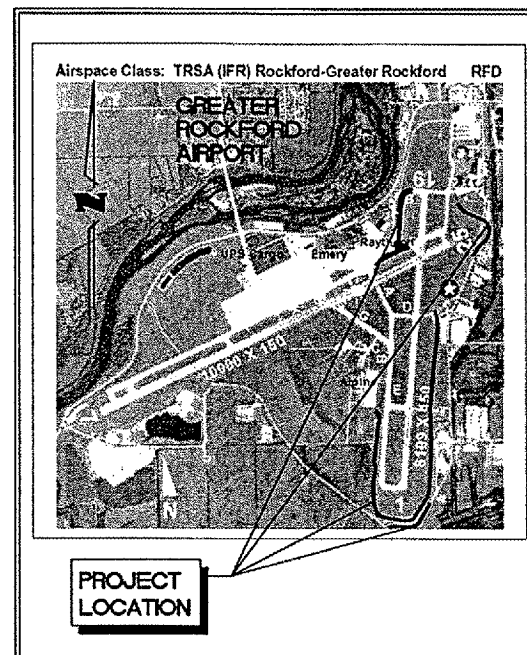
ADDITIVE ALTERNATE 2: RECONSTRUCT PARTIAL TXY F / TXY B INTER.

FINAL SUBMITTAL

**ILLINOIS PROJECT: RFD-3487
AIP PROJECT: 3-17-0088-43
JULY 29, 2005**



LOCATION MAP



SITE PLAN

INDEX TO SHEETS

GENERAL

1. COVER SHEET
2. SUMMARY OF QUANTITIES
3. SITE PLAN AND PROJECT CONTROL
- 4-5. SEQUENCE OF CONSTRUCTION PLAN
6. SEQUENCE OF CONSTRUCTION NOTES
7. SEQUENCE OF CONSTRUCTION DETAILS
8. STORM WATER POLLUTION PREV. PLAN
9. STORM WATER POLLUTION PREV. NOTES
10. STORM WATER POLLUTION PREV. DETAILS

REHABILITATE TXY B

11. SITE PLAN AND TYPICAL SECTIONS
12. EXISTING CONDITIONS AND REMOVALS
- 13-15. PLAN AND PROFILE - TXY B
16. LIGHTING AND MARKING PLAN - TXY B
- 17-18. RECABLING PLAN - TXY F (ADD. ALT. 1)
19. JOINTING PLAN
20. JOINTING DETAILS

RWY 1/19 RSA IMPROVEMENTS

FALCON RD. RELOCATION

21. SITE PLAN AND TYPICAL SECTIONS
22. EXISTING CONDITIONS AND REMOVALS
- 23-24. PLAN AND PROFILE - FALCON ROAD
25. FALCON ROAD MARKING / FENCING / LANDSCAPING PLAN
- 26-28. CROSS SECTIONS - FALCON ROAD

SOUTH PER. RIAT ROAD

29. SITE PLAN AND TYPICAL SECTIONS
- 30-37. PLAN AND PROFILE - SOUTH PER. RIAT ROAD
- 38-43. CROSS SECTIONS - SOUTH PER. RIAT ROAD

EAST PER. RIAT ROAD

44. SITE PLAN AND TYPICAL SECTIONS
- 45-46. PLAN AND PROFILE - EAST PER. RIAT ROAD
47. CROSS SECTIONS - EAST PER. RIAT ROAD

MISCELLANEOUS

48. DRAINAGE DETAILS
49. FENCING DETAILS
50. MARKING AND ELECTRICAL DETAILS
51. ELECTRICAL DETAILS 2
52. MISCELLANEOUS DETAILS