

STATE OF ILLINOIS
DEPARTMENT OF TRANSPORTATION
DIVISION OF HIGHWAYS

**PROPOSED
HIGHWAY PLANS**

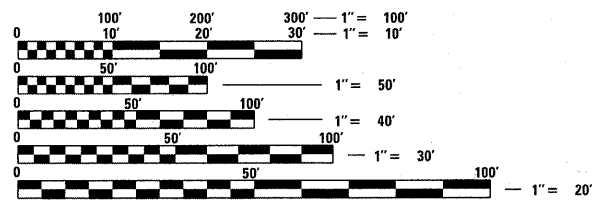
F.A.P. 307: IL ROUTE 64 (NORTH AVENUE)
SECTION: 2010-073-DM
KAUTZ ROAD TO IL ROUTE 59
BUILDING DEMOLITION
PROJECT: ACNHF-0307(032)
DuPAGE COUNTY
C-91-736-10

FOR INDEX OF SHEETS, SEE SHEET NO. 2

PROJECT LOCATED IN THE
CITY OF WEST CHICAGO

TRAFFIC DATA

2009 ADT = 35,400 - 37,200
SPEED LIMIT = 45 MPH



FULL SIZE PLANS HAVE BEEN PREPARED USING STANDARD ENGINEERING SCALES. REDUCED SIZED PLANS WILL NOT CONFORM TO STANDARD SCALES. IN MAKING MEASUREMENTS ON REDUCED PLANS, THE ABOVE SCALES MAY BE USED.

J.U.L.I.E.
JOINT UTILITY LOCATION INFORMATION FOR EXCAVATION
1-800-892-0123
OR 811

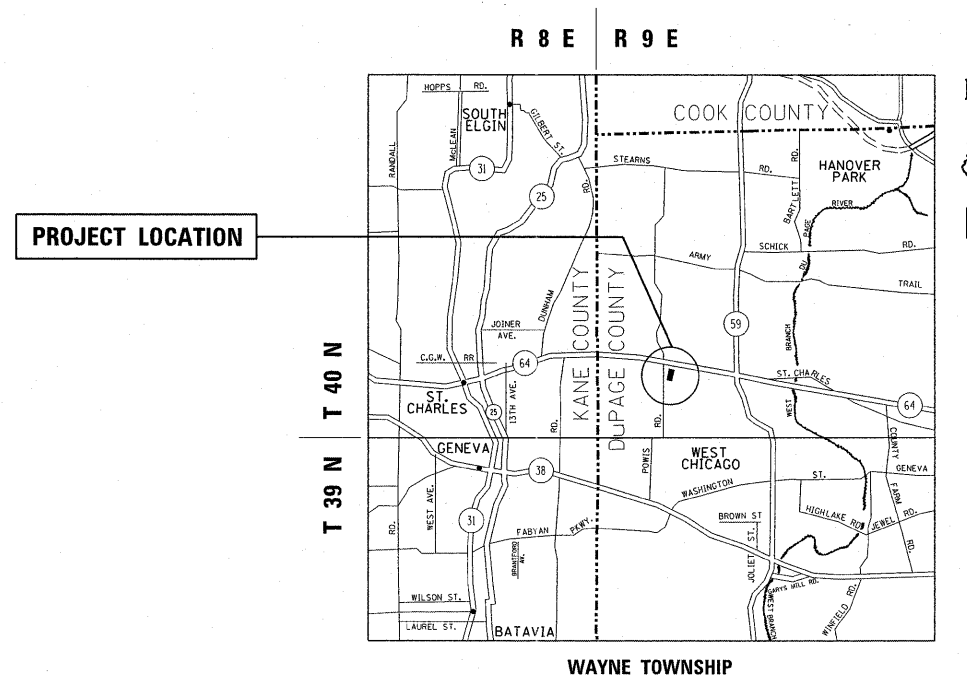
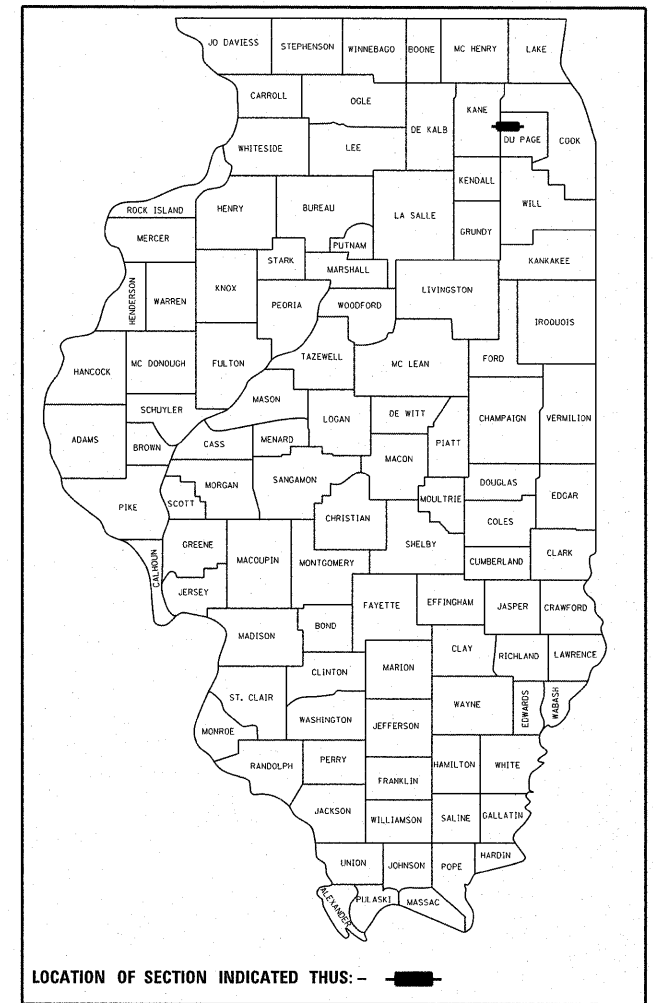
PROJECT ENGINEER: JENPAI CHANG (847) 705-4432
PROJECT MANAGER: KEN ENG (847) 705-4247

CONTRACT NO. 60L58

GROSS AND NET LENGTH OF PROJECT = 200 FEET = 0.04 MILES

F.A.P. RTE.	SECTION	COUNTY	TOTAL SHEETS	SHEET NO.
307	2010-073-DM	DuPAGE	11	1
FED. ROAD DIST. NO. 1	ILLINOIS	CONTRACT NO.	60L58	

D-91-736-10



STATE OF ILLINOIS
DEPARTMENT OF TRANSPORTATION
DIVISION OF HIGHWAYS

SUBMITTED July 6, 2011

Diane M. O'Keefe
DEPUTY DIRECTOR OF HIGHWAYS, REGION ENGINEER

August 19, 2011
Scott E. Stett P.E.
Acting ENGINEER OF DESIGN AND ENVIRONMENT

August 19, 2011
Christine M. Reed
DIRECTOR OF HIGHWAYS, CHIEF ENGINEER

**PRINTED BY THE AUTHORITY
OF THE STATE OF ILLINOIS**