




- EROSION CONTROL LEGEND:**
-  INLET FILTERS
 -  PERIMETER EROSION BARRIER
 -  TOPSOIL FURNISH AND PLACE, 4" SEEDING, CLASS 2 NITROGEN FERTILIZER NUTRIENT PHOSPHOROUS FERTILIZER NUTRIENT POTASSIUM FERTILIZER NUTRIENT MULCH, METHOD 1

FILE NAME = c:\pw_work\pwidot\becker tom\d0245346\01	USER NAME = becker tom	DESIGNED -	REVISED -	STATE OF ILLINOIS DEPARTMENT OF TRANSPORTATION	IL ROUTE 64 (NORTH AVE.) - (KAUTZ ROAD TO IL ROUTE 59) EROSION CONTROL PLAN		F.A.P. RTE.	SECTION	COUNTY	TOTAL SHEETS	SHEET NO.
	3610-Design.dgn	DRAWN -	REVISED -				307	2010-073-DM	DUPAGE	11	6
	PLOT SCALE = 50.0000' / in.	CHECKED -	REVISED -		SCALE: SHEET NO. 2 OF 2 SHEETS STA. TO STA.		FED. ROAD DIST. NO. 1 ILLINOIS FED. AID PROJECT		CONTRACT NO. 60L58		
	PLOT DATE = 7/6/2011	DATE -	REVISED -								