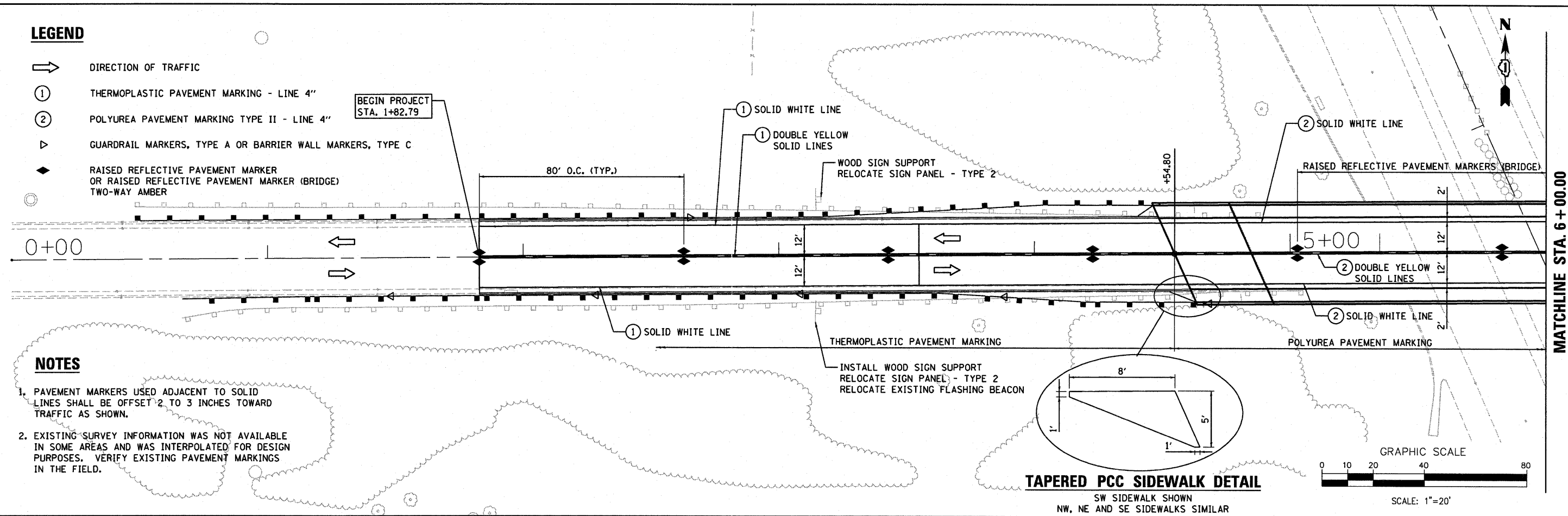


LEGEND

- ➔ DIRECTION OF TRAFFIC
- ① THERMOPLASTIC PAVEMENT MARKING - LINE 4"
- ② POLYUREA PAVEMENT MARKING TYPE II - LINE 4"
- ▷ GUARDRAIL MARKERS, TYPE A OR BARRIER WALL MARKERS, TYPE C
- ◆ RAISED REFLECTIVE PAVEMENT MARKER OR RAISED REFLECTIVE PAVEMENT MARKER (BRIDGE) TWO-WAY AMBER

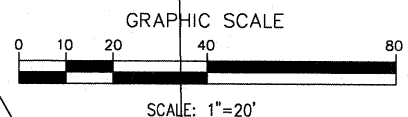
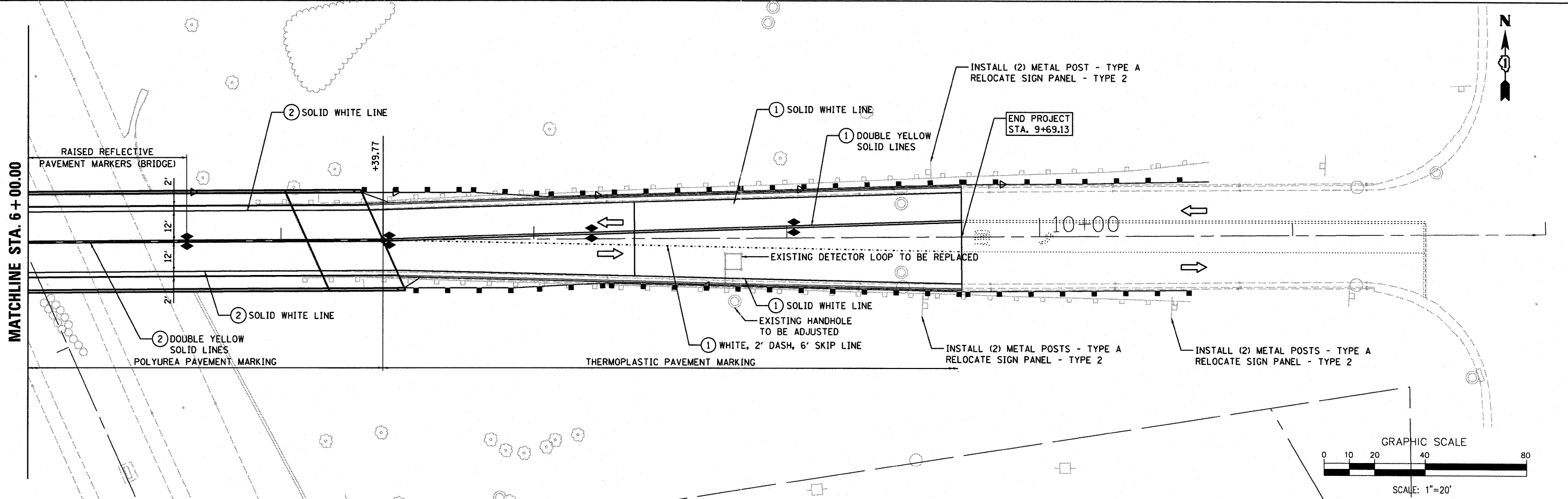
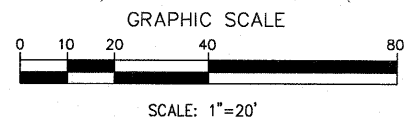
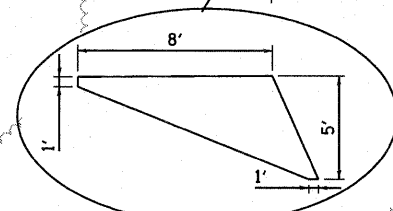
NOTES

1. PAVEMENT MARKERS USED ADJACENT TO SOLID LINES SHALL BE OFFSET 2 TO 3 INCHES TOWARD TRAFFIC AS SHOWN.
2. EXISTING SURVEY INFORMATION WAS NOT AVAILABLE IN SOME AREAS AND WAS INTERPOLATED FOR DESIGN PURPOSES. VERIFY EXISTING PAVEMENT MARKINGS IN THE FIELD.



TAPERED PCC SIDEWALK DETAIL

SW SIDEWALK SHOWN
NW, NE AND SE SIDEWALKS SIMILAR



FILE NAME =	DESIGNED - JCP	REVISED -	<p>600 WEST FULTON STREET CHICAGO, ILLINOIS 60611-1228</p> <p>TEL 312 454 9100 FAX 312 588 1217 WEB www.sepstein.com</p>	<p align="center">STATE OF ILLINOIS DEPARTMENT OF TRANSPORTATION</p> <p align="center">PAVEMENT MARKING AND SIGNING PLAN</p>			F.A.P. RTE.	SECTION	COUNTY	TOTAL SHEETS	SHEET NO.
... \DI-xxxxx-sh1815-pmk.dgn	DRAWN - JCP	REVISED -					332	0101.1 BR-3	COOK	60	15
PLOT TIME = 10/29/11 4:44 AM	CHECKED - TRP	REVISED -					CONTRACT NO. 62421				
PLOT DATE = 6/30/2011	DATE - 07/01/2011	REVISED -					ILLINOIS FED. AID PROJECT				
SCALE: 1" = 20'			SHEET NO. 1 OF 1 SHEETS			STA. 0+00.00 TO STA. 12+00.00					