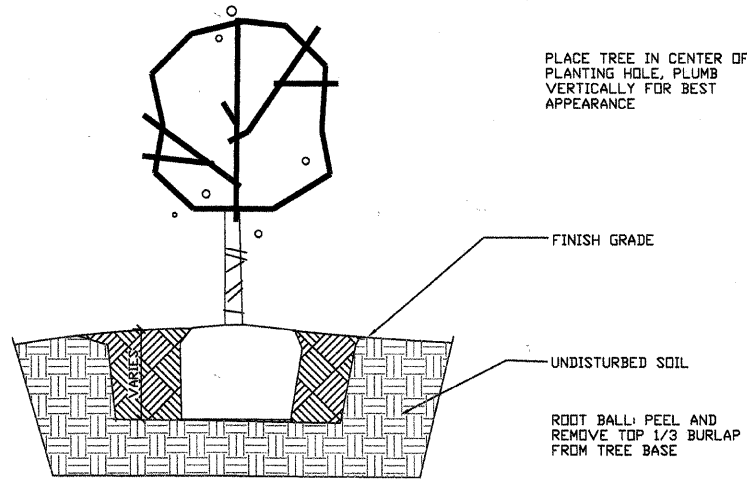
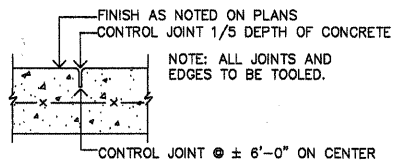


DATE	
BY	
REVIEWED	
NOTED	
DATE CHECKED	
BY	
STRUCTURE NOTATIONS CHNO	
PLAN	
NOTE BOOK	
NO.	

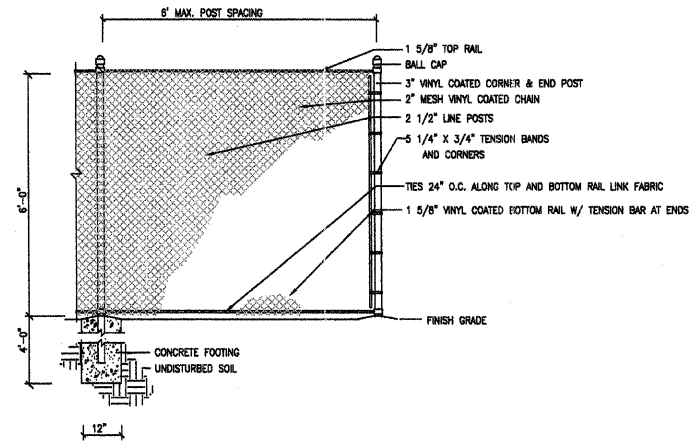
DATE	
BY	
REVIEWED	
NOTED	
DATE CHECKED	
BY	
STRUCTURE NOTATIONS CHNO	
PROFILE	
NOTE BOOK	
NO.	



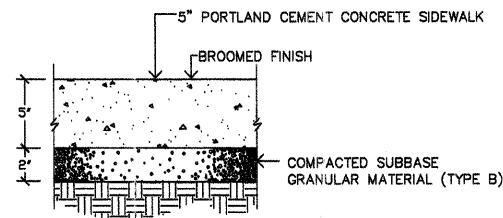
6 TOOLED CONTROL JOINTS
NTS



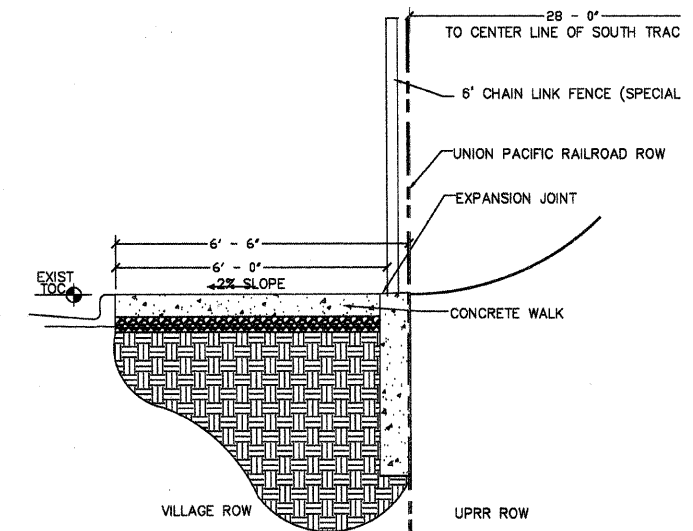
5 TOOLED CONTROL JOINTS
NTS



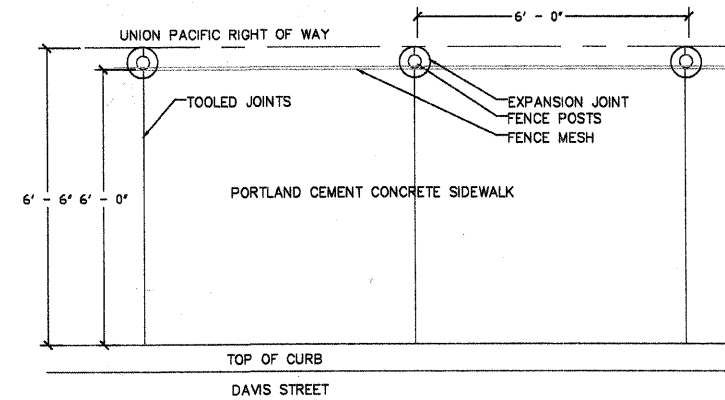
2 6' CHAIN LINK FENCE (SPECIAL)
NTS



4 PORTLAND CEMENT CONCRETE SIDEWALK
NTS



1 DAVIS STREET BEAUTIFICATION - SECTION
SCALE: 3/8" = 1'-0"



3 PLAN VIEW
SCALE: 3/8" = 1'-0"

FILE NAME = 10at-plan-profile-sheet.dwg	USER NAME = dmach	DESIGNED - DMM	REVISED -
	LAYOUT NAME = Layout4	DRAWN - DMM	REVISED -
	PLOT SCALE = 20.00' / IN.	CHECKED - JM	REVISED -
	PLOT DATE = Jul 11, 2011 - 3:00pm	DATE - 06/20/2011	REVISED -

STATE OF ILLINOIS
DEPARTMENT OF TRANSPORTATION

DAVIS STREET SIDEWALK IMPROVEMENTS
DETAILS

SCALE: 1"=20' SHEET NO. 6 OF 6 SHEETS

F.A. RTE.	SECTION	COUNTY	TOTAL SHEETS	SHEET NO.
	11-00198-00-LS	COOK	6	6
CONTRACT NO. 63615				
FED ROAD DIST NO. 1 ILLINOIS FED. AID PROJECT				