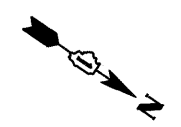
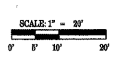


EXISTING CONDITION

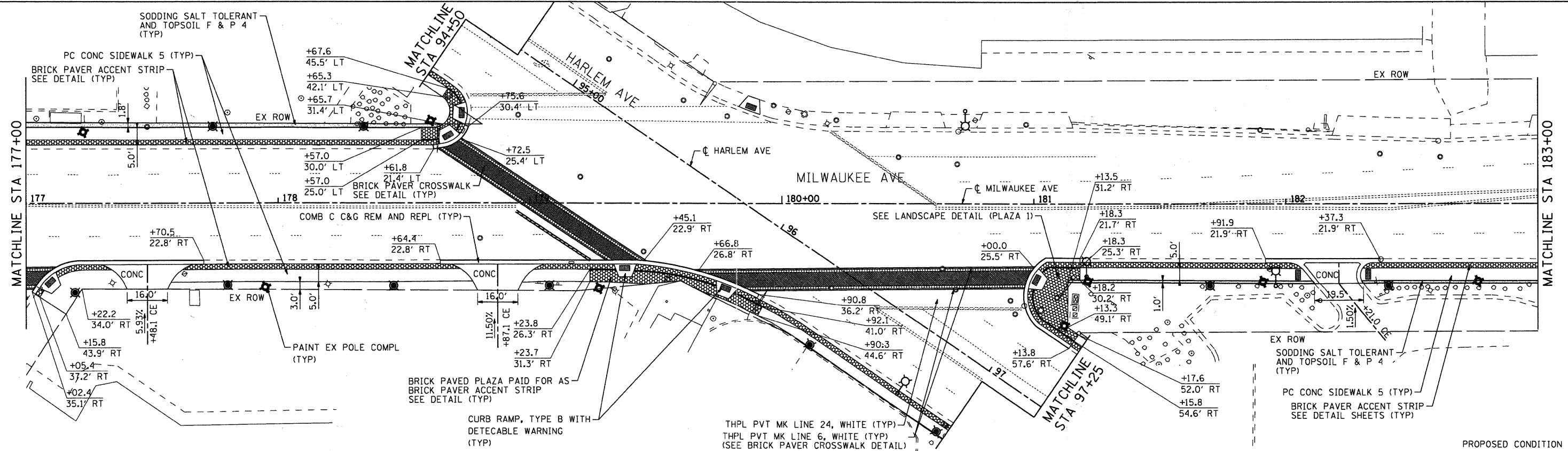


LEGEND:



- COMB CONC CURB & GUTTER REM AND REPL
- TREE REMOVAL (WITH SIZE)
- DRIVEWAY PAVEMENT REMOVAL
- SIDEWALK REMOVAL
- EXISTING LIGHT POLE
- PAINT EX LIGHT POLE UNIT
- FRAMES AND LIDS TO BE ADJUSTED
- ORNAMENTAL FENCE, ALUMINIUM
- PROPOSED PEDESTRIAN LIGHT
- PROPOSED STREET LIGHT
- ARISTOCRAT PEAR-PYRUS (CRYANA ARISTOCRAT)
- SKYLINE HONEYLOCUST (GLEDITSIA TRIACANTHOS INERMAS 'SKYLINE')
- PROPOSED PAVER ACCENT STRIP OR PLAZA AREA (SEE DETAIL)
- PROPOSED TOPSOIL FURNISH AND PLACE, 4" AND SODDING
- CURB RAMP WITH DETECTABLE WARNINGS

- NOTES:**
1. ALL EXISTING PAVEMENT MARKINGS TO REMAIN UNLESS OTHERWISE NOTED.
 2. PROPOSED TREES TO BE PLACED AT 45' SPACING AS DETERMINED BY THE ENGINEER. APPROXIMATE LOCATIONS SHOWN.
 3. ALL SLOPES FOR DRIVEWAYS ASSUME SIDEWALK IS PLACED AT 2% OR FLATTER CROSS SLOPE.



PROPOSED CONDITION

COMPANY NAME: HRGreen
 PROJECT CONTACT: #PROJECT CONTACT
 CLIENT: #CLIENT
 DATE PLOTTED: 7/20/2011 4:33:33 PM
 FILE NAME: 89100065-0-03.dgn
 PLOT NUMBER: 3 of 14
 PLOT TABLE: standard-trans.tbl



USER NAME = Charlotte
 PLOT SCALE = 1"=20'
 PLOT DATE = 7/20/2011

DESIGNED - CMH	REVISED -
DRAWN - CMH	REVISED -
CHECKED - JLP	REVISED -
DATE -	REVISED -

**STATE OF ILLINOIS
 DEPARTMENT OF TRANSPORTATION**

**MILWAUKEE AVENUE
 STREETScape AND LANDSCAPE PLAN**

SCALE: 1"=20' SHEET NO. 3 OF 14 SHEETS STA. TO STA.

F.A.P. RTE.	SECTION	COUNTY	TOTAL SHEETS	SHEET NO.
374	10-00111-00-LS	COOK	62	12
FED. ROAD DIST. NO. ILLINOIS FED. AID PROJECT			CONTRACT NO. 63622	