
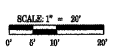


EXISTING CONDITION



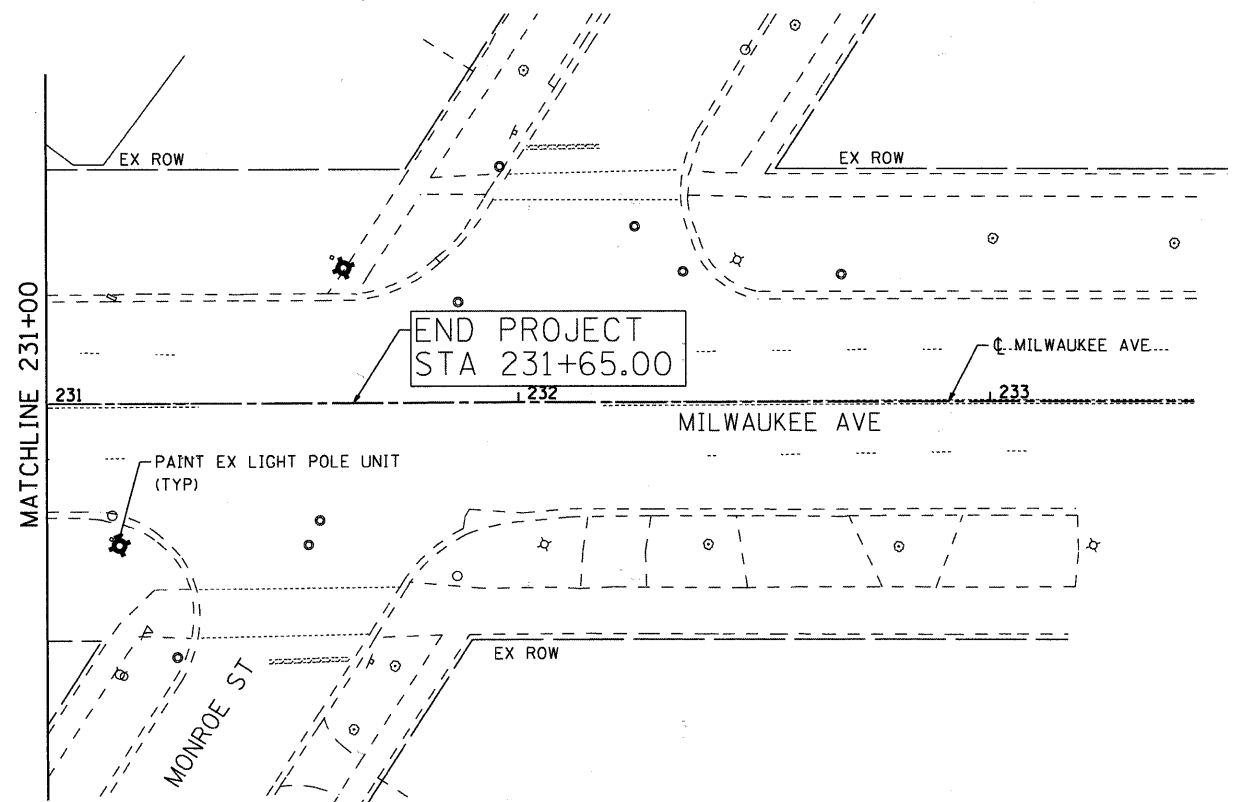
LEGEND:



- COMB CONC CURB & GUTTER REM AND REPL
- TREE REMOVAL (WITH SIZE)
- DRIVEWAY PAVEMENT REMOVAL
- SIDEWALK REMOVAL
- EXISTING LIGHT POLE
- PAINT EX LIGHT POLE UNIT
- FRAMES AND LIDS TO BE ADJUSTED
- ORNAMENTAL FENCE, ALUMINIUM
- PROPOSED PEDESTRIAN LIGHT
- PROPOSED STREET LIGHT
- ARISTOCRAT PEAR-PYRUS (CRYANA ARISTOCRAT)
- SKYLINE HONEYLOCUST (GLEDITSIA TRIACANTHOS INERMIS 'SKYLINE')
- PROPOSED PAVER ACCENT STRIP OR PLAZA AREA (SEE DETAIL)
- PROPOSED TOPSOIL FURNISH AND PLACE, 4" AND SODDING
- CURB RAMP WITH DETECTABLE WARNINGS

NOTES:

1. ALL EXISTING PAVEMENT MARKINGS TO REMAIN UNLESS OTHERWISE NOTED.
2. PROPOSED TREES TO BE PLACED AT 45' SPACING AS DETERMINED BY THE ENGINEER. APPROXIMATE LOCATIONS SHOWN.
3. ALL SLOPES FOR DRIVEWAYS ASSUME SIDEWALK IS PLACED AT 2% OR FLATTER CROSS SLOPE.



PROPOSED CONDITION

COMPANY NAME: HRGreen.com
 PROJECT CONTACT: #PROJECT_CONTACT/1
 CLIENT: #CLIENT/1
 FILE NAME: 86100065-SP-12.dgn
 PLOT DRIVER: pdf.plt
 PEN TABLE: standard-trans.tbl



USER NAME = Charlotte	DESIGNED - CMH	REVISED -
PLOT SCALE = 1"=20'	DRAWN - CMH	REVISED -
PLOT DATE = 7/28/2011	CHECKED - JLP	REVISED -
	DATE -	REVISED -

**STATE OF ILLINOIS
DEPARTMENT OF TRANSPORTATION**

MILWAUKEE AVENUE STREETSCAPE AND LANDSCAPE PLAN			
SCALE: 1"=20'	SHEET NO. 12 OF 14 SHEETS	STA.	TO STA.

F.A.P. RTE.	SECTION	COUNTY	TOTAL SHEETS	SHEET NO.
374	10-00111-00-LS	COOK	62	21
FED. ROAD DIST. NO. [ILLINOIS] FED. AID PROJECT			CONTRACT NO. 63622	