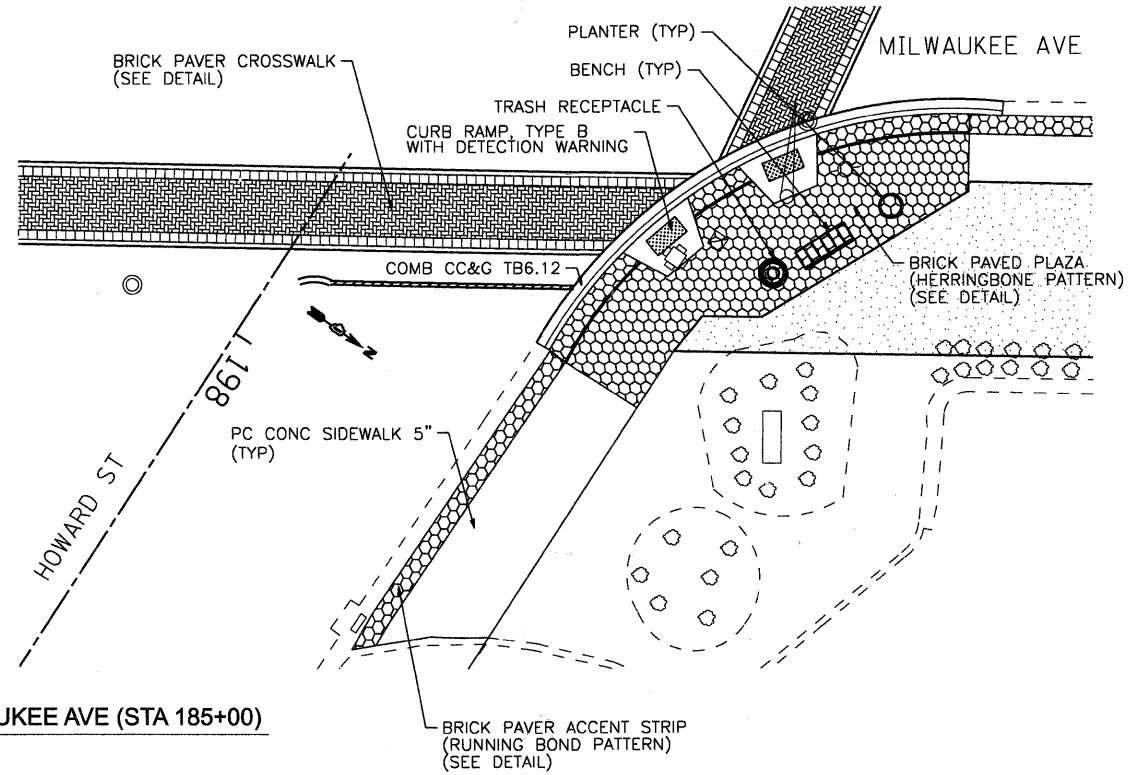
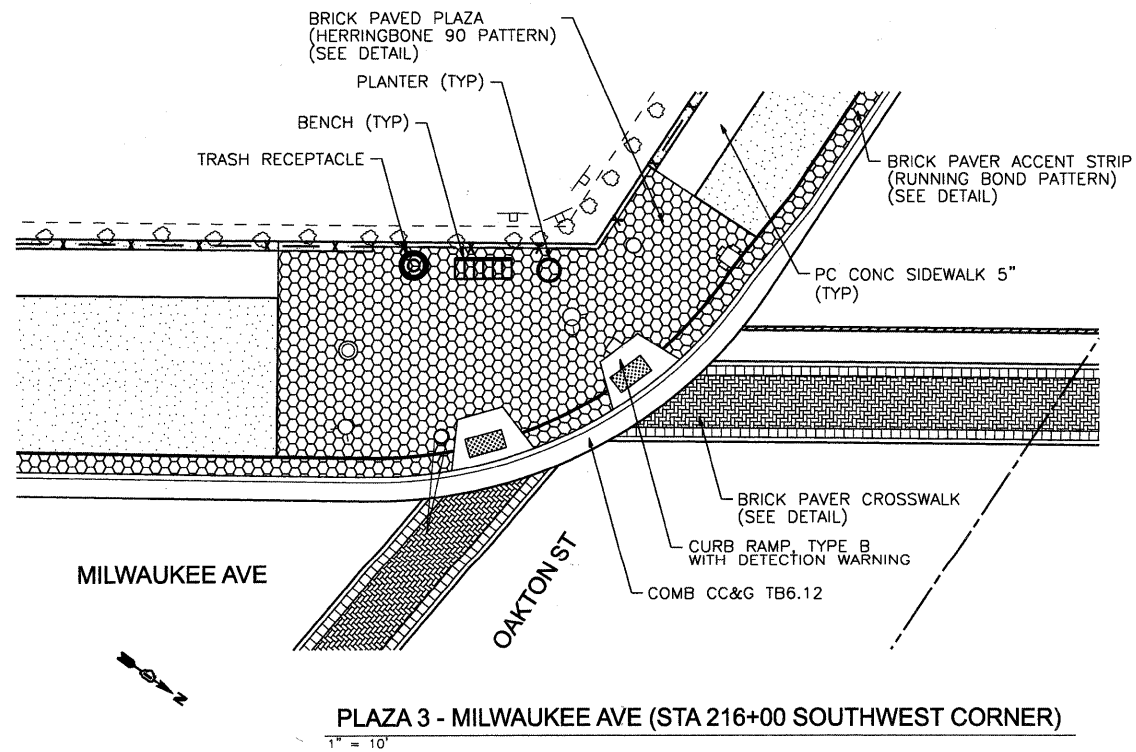


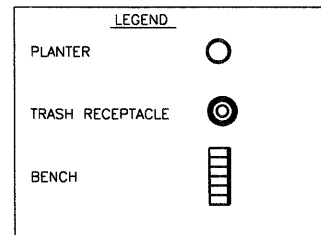
PLAZA 1 - MILWAUKEE AVE (STA 181+00)
1" = 10'



PLAZA 2 - MILWAUKEE AVE (STA 185+00)
1" = 10'



PLAZA 3 - MILWAUKEE AVE (STA 216+00 SOUTHWEST CORNER)
1" = 10'



COMPANY NAME: HRGreen
PROJECT CONTACT: HRGreen
DATE PLOTTED: 7/20/2011 4:17:17 PM
FILE NAME: 86100065-lsp01-02.dgn
PLOT DRIVER: pdf.plt
PEN TABLE: standard-trans.tbl



USER NAME = Chertke	DESIGNED - PS	REVISED -
PLOT SCALE = NTS	DRAWN - CMH	REVISED -
PLOT DATE = 7/20/2011	CHECKED - JLP	REVISED -
	DATE -	REVISED -

STATE OF ILLINOIS
DEPARTMENT OF TRANSPORTATION

MILWAUKEE AVENUE
LANDSCAPE DETAILS

SCALE: NTS SHEET NO. 2 OF 6 SHEETS STA. TO STA.

F.A. P. RTE.	SECTION	COUNTY	TOTAL SHEETS	SHEET NO.
374	10-00111-00-LS	COOK	62	25
FED. ROAD DIST. NO. ILLINOIS FED. AID PROJECT			CONTRACT NO. 63622	