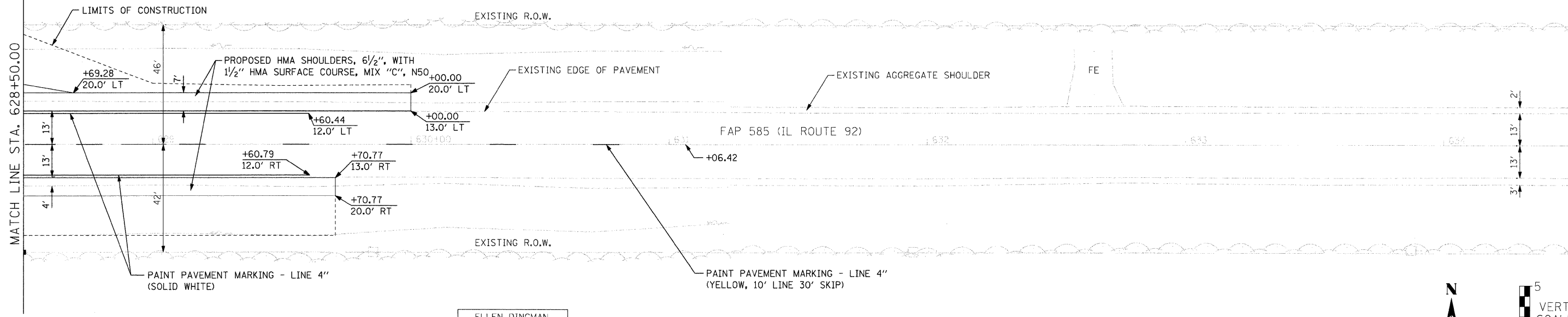
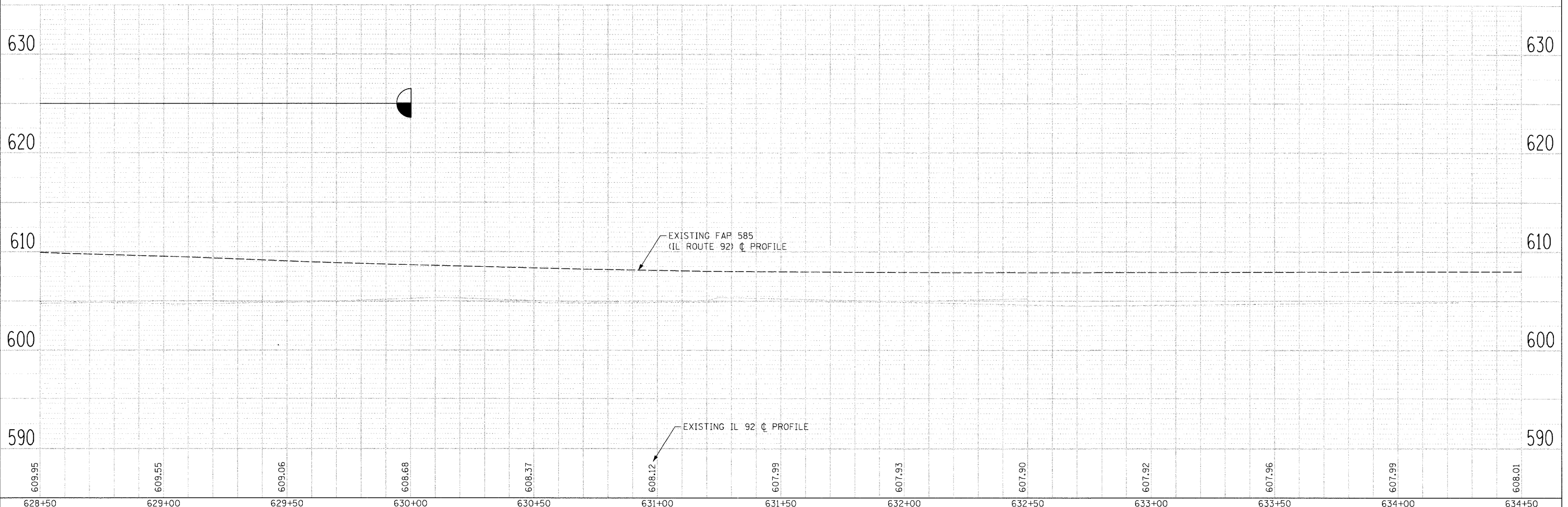
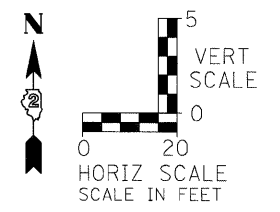


VICTOR AND VIRGINIA SHROCK
05-08-100-001



ELLEN DINGMAN
05-17-100-001



DATE	
BY	
FILE	
NO.	
PLANNING	
DESIGN	
CONSTRUCTION	
OPERATION	
MAINTENANCE	

DATE	
BY	
FILE	
NO.	
PLANNING	
DESIGN	
CONSTRUCTION	
OPERATION	
MAINTENANCE	

FILE NAME = s:\j\16300-6399\6346\027\macro.dwg

609.95	609.55	609.06	608.68	608.37	608.12	607.99	607.93	607.90	607.92	607.96	607.99	608.01			
628+50	629+00	629+50	630+00	630+50	631+00	631+50	632+00	632+50	633+00	633+50	634+00	634+50			
USER NAME = brianf DESIGNED - VLF CHECKED - RKK PLOT SCALE = 20.0000' / IN. PLOT DATE = 7/19/2011				REVISED - REVISED - REVISED - REVISED -				STATE OF ILLINOIS DEPARTMENT OF TRANSPORTATION				PLAN AND PROFILE - BRIDGE		F.A.P. RTE. 585 SECTION 128 BR COUNTY HENRY CONTRACT NO. 64C20	
1170 SOUTH HOUBOLT ROAD JOLIET, ILLINOIS 60431 (815) 744-4200 STRAND ASSOCIATES, INC. ENGINEERS				SCALE: AS SHOWN SHEET NO. OF SHEETS STA. 628+50.00 TO STA. 634+50.00								FED. ROAD DIST. NO. 2 ILLINOIS FED. AID PROJECT		TOTAL SHEETS 106 SHEET NO. 20	