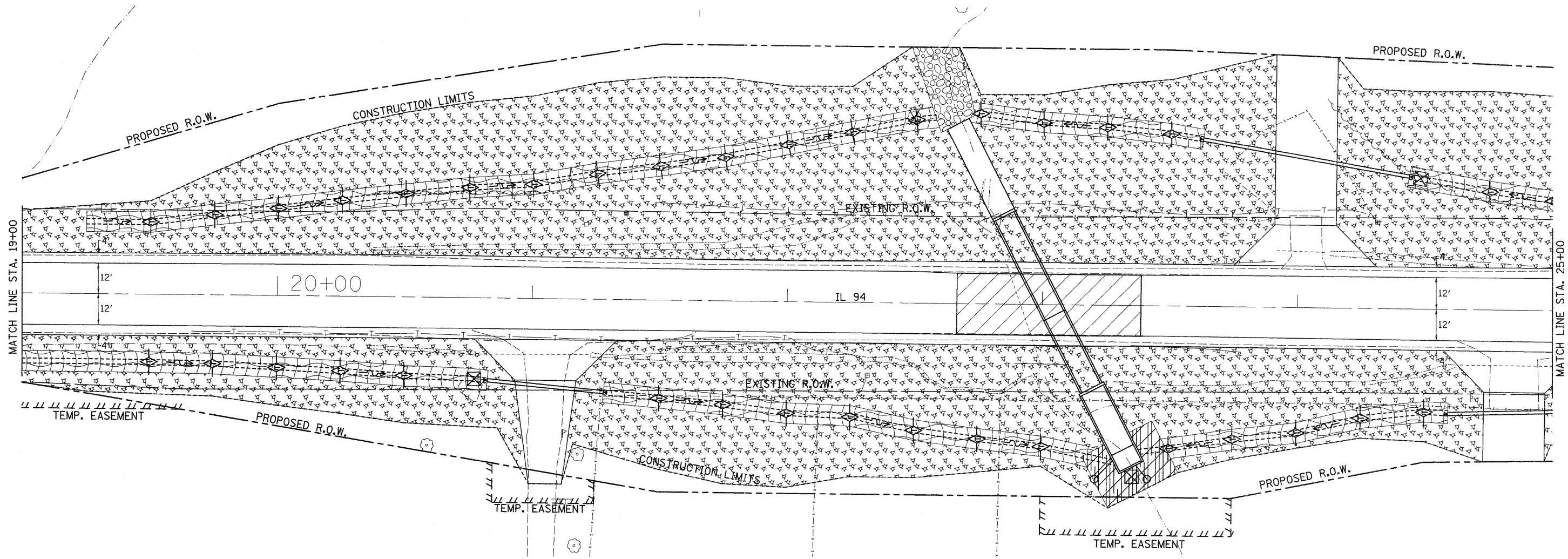
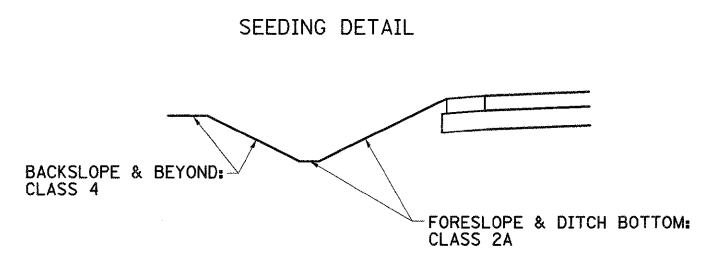
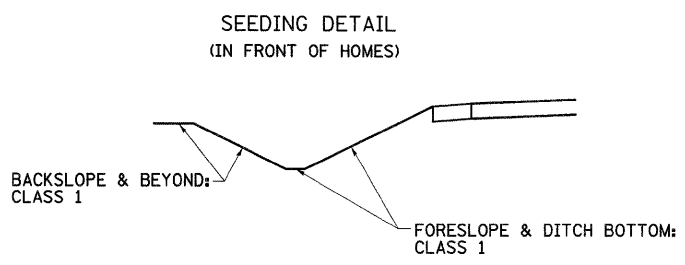


# EROSION CONTROL DETAILS



- = MULCH METHOD 3
- = TEMPORARY DITCH CHECKS
- = EROSION CONTROL BLANKET
- = PERIMETER EROSION BARRIER
- = INLET PIPE PROTECTION
- = RIP RAP
- = TURF REINFORCEMENT MAT



FILE NAME =	USER NAME = grantpm	DESIGNED -	REVISED -
c:\pw\work\pwsdot\grantpm\d8184077\0212\07sh-erosion.dgn		DRAWN -	REVISED -
	PLOT SCALE = 20,000' / 1"	CHECKED -	REVISED -
	PLOT DATE = Thu Jun 23 08:10:55 2011	DATE -	REVISED -

**STATE OF ILLINOIS  
DEPARTMENT OF TRANSPORTATION**

## EROSION CONTROL DETAILS

SCALE:      SHEET NO.      OF      SHEETS      STA.      TO      STA.

F.A.S. RTE.	SECTION	COUNTY	TOTAL SHEETS	SHEET NO.
*	(19,20)RS-2	**	231	63
CONTRACT NO. 64D72				
(ILLINOIS) FED. AID PROJECT				

\* 221,213 & 220  
\*\* ROCK ISLAND & MERCER COUNTY