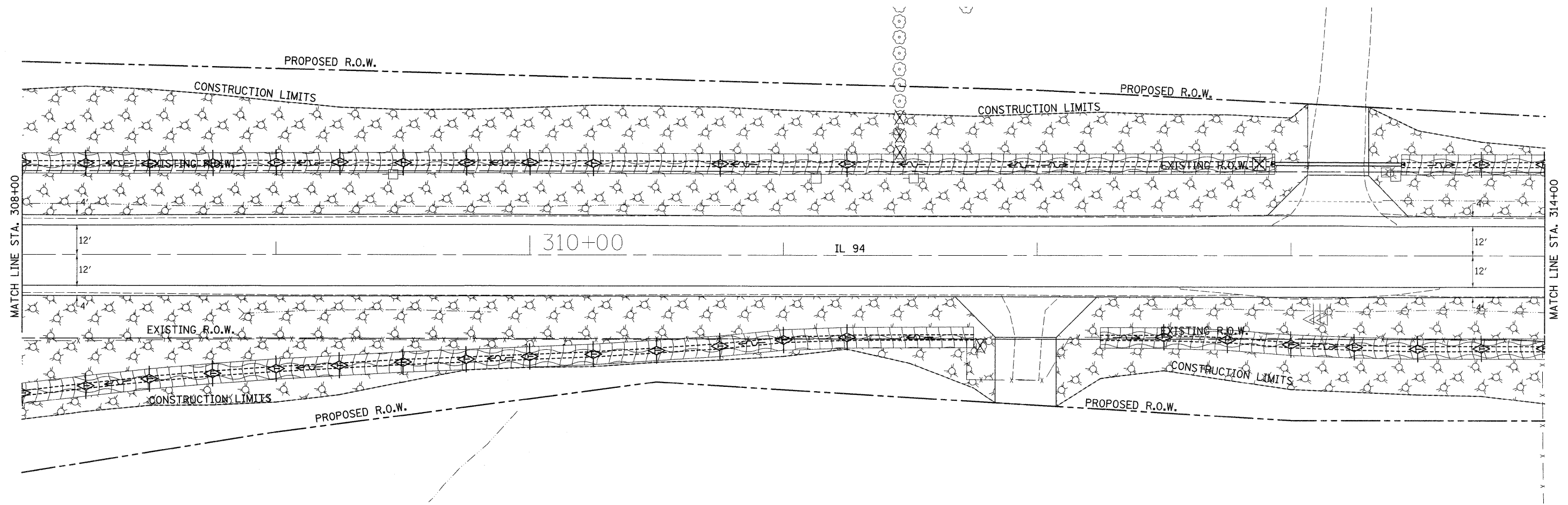
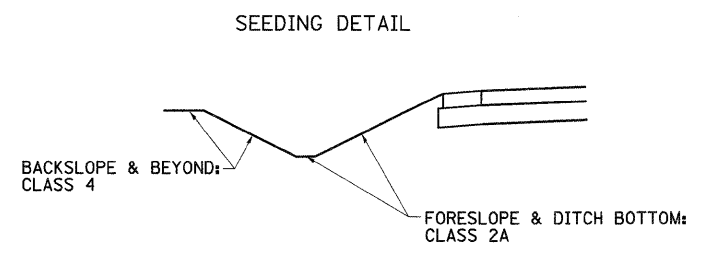
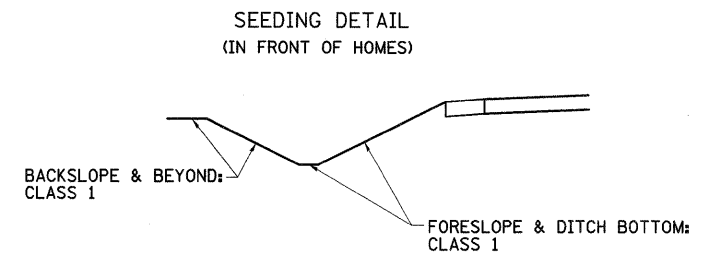


EROSION CONTROL DETAILS



- = MULCH METHOD 3
- = TEMPORARY DITCH CHECKS
- = EROSION CONTROL BLANKET
- = PERIMETER EROSION BARRIER
- = INLET PIPE PROTECTION
- = RIP RAP
- = TURF REINFORCEMENT MAT



| | | | | | | | | | | | |
|---|---------------------|------------|-----------|---|--------------------------------|---|-------------|--------|--------------|-----------|--|
| FILE NAME = | USER NAME = grantpm | DESIGNED - | REVISED - | STATE OF ILLINOIS DEPARTMENT OF TRANSPORTATION | EROSION CONTROL DETAILS | F.A.S. RTE. | SECTION | COUNTY | TOTAL SHEETS | SHEET NO. | |
| es:\pw_work\p\dot\grantpm\d0184077\0212307sht-erosion.dgn | | DRAWN - | REVISED - | | | * | (19,20)RS-2 | ** | 231 | 70 | |
| PLOT SCALE = 20.0000' / 1" | | CHECKED - | REVISED - | | | SCALE: SHEET NO. OF SHEETS STA. TO STA. | | | | | |
| PLOT DATE = Thu Jun 23 08:19:02 2011 | | DATE - | REVISED - | | | ILLINOIS FED. AID PROJECT | | | | | |
| | | | | | | * 221,213 & 220 ** ROCK ISLAND & MERCER COUNTY CONTRACT NO. 64D72 | | | | | |