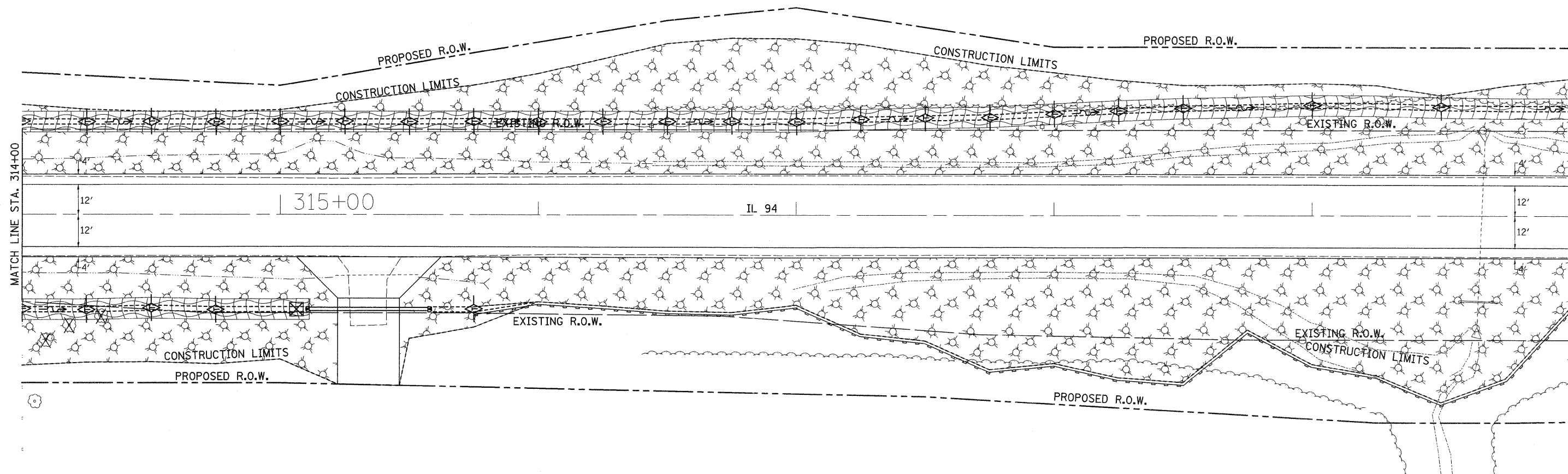
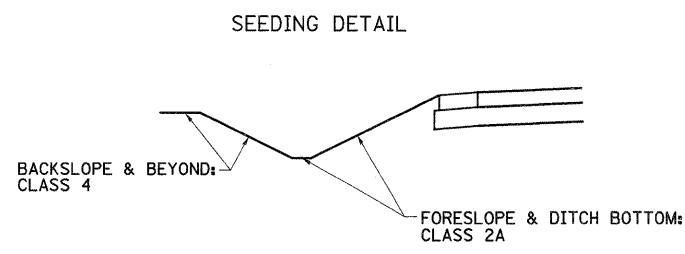
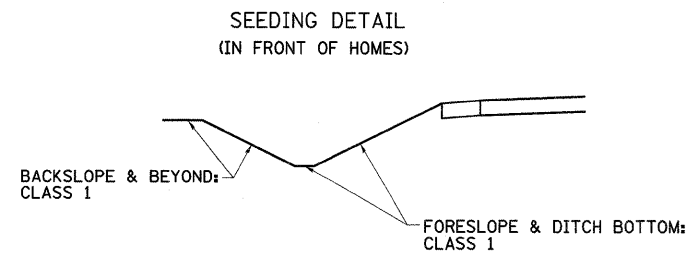


# EROSION CONTROL DETAILS



- = MULCH METHOD 3
- = TEMPORARY DITCH CHECKS
- = EROSION CONTROL BLANKET
- = PERIMETER EROSION BARRIER
- = INLET PIPE PROTECTION
- = RIP RAP
- = TURF REINFORCEMENT MAT



FILE NAME =	USER NAME = grantpm	DESIGNED -	REVISED -
ct\pwork\pwork\grantpm\0184077\02122007\sh-erosion.dgn		DRAWN -	REVISED -
	PLOT SCALE = 28.0000' / 1"	CHECKED -	REVISED -
	PLOT DATE = Thu Jun 23 08:19:03 2011	DATE -	REVISED -

**STATE OF ILLINOIS  
DEPARTMENT OF TRANSPORTATION**

## EROSION CONTROL DETAILS

SCALE: SHEET NO. OF SHEETS STA. TO STA.

\* 221,213 & 220  
\*\* ROCK ISLAND & MERCER COUNTY

F.A.S. RTE.	SECTION	COUNTY	TOTAL SHEETS	SHEET NO.
*	(19,20)RS-2	**	231	71
CONTRACT NO. 64D72				
ILLINOIS FED. AID PROJECT				