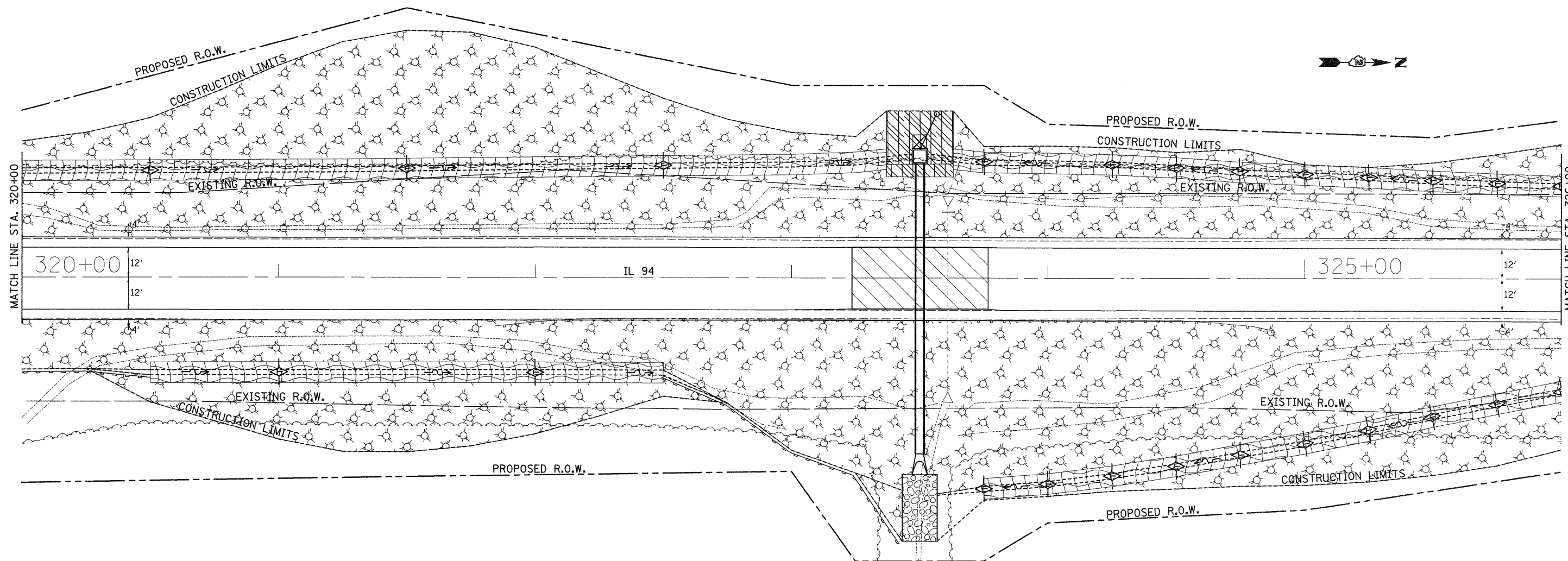
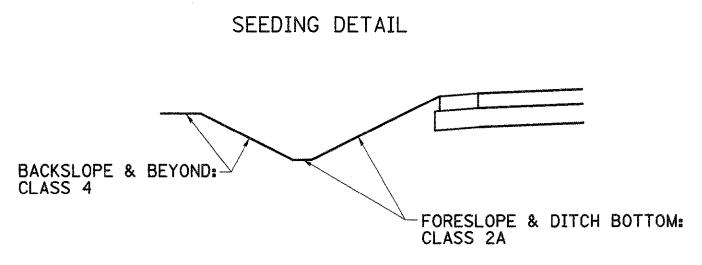
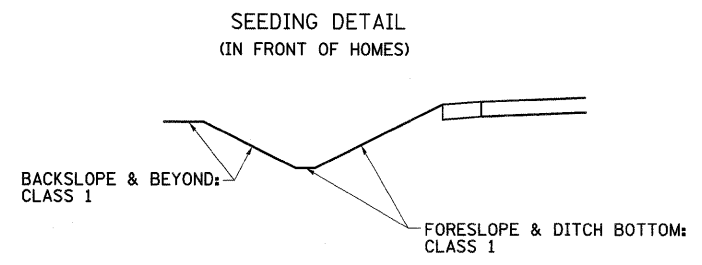


EROSION CONTROL DETAILS



- = MULCH METHOD 3
- = TEMPORARY DITCH CHECKS
- = EROSION CONTROL BLANKET
- = PERIMETER EROSION BARRIER
- = INLET PIPE PROTECTION
- = RIP RAP
- = TURF REINFORCEMENT MAT



| | | | |
|---|--------------------------------------|------------|-----------|
| FILE NAME = | USER NAME = grantpm | DESIGNED - | REVISED - |
| c:\pwwork\pwwork\grantpm\d0184077\0212307sh-erosion.dgn | | DRAWN - | REVISED - |
| | PLOT SCALE = 20.0000' / 1" = | CHECKED - | REVISED - |
| | PLOT DATE = Thu Jun 23 08:19:03 2011 | DATE - | REVISED - |

**STATE OF ILLINOIS
DEPARTMENT OF TRANSPORTATION**

EROSION CONTROL DETAILS

SCALE: SHEET NO. OF SHEETS STA. TO STA.

| | | | | | | |
|---|--|-------------|-------------|--------|---------------------------|-----------|
| * 221,213 & 220 ** ROCK ISLAND & MERCER COUNTY | | F.A.S. RTE. | SECTION | COUNTY | TOTAL SHEETS | SHEET NO. |
| | | * | (19,20)RS-2 | ** | 231 | 72 |
| CONTRACT NO. 64D72 | | | | | ILLINOIS FED. AID PROJECT | |