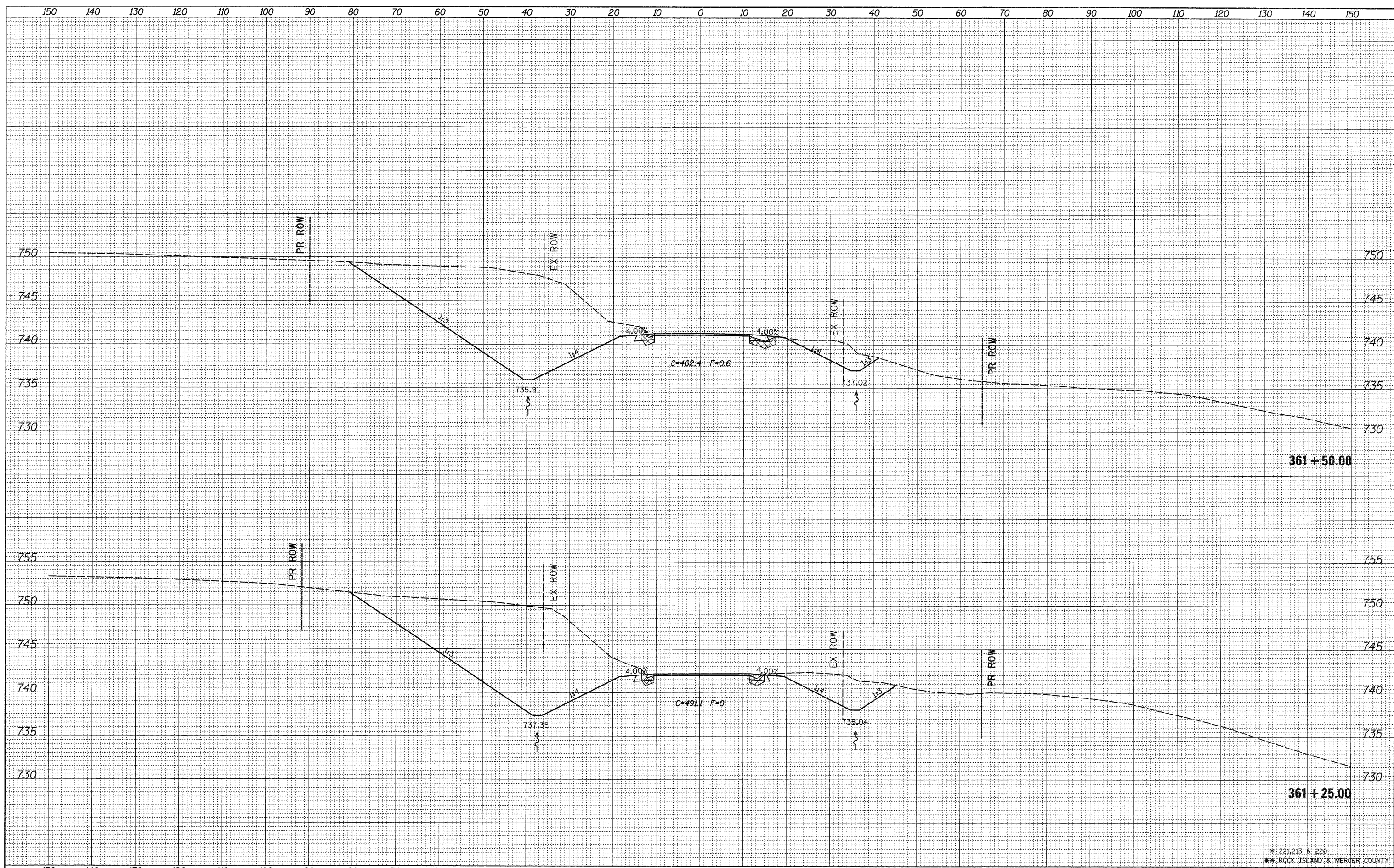


DATE	
BY	
FINAL SURVEY	SURVEYED
NOTE BOOK	PLOTTED
NO.	TEMPLATE
	AREAS CHECKED

DATE	
BY	
ORIGINAL SURVEY	SURVEYED
NOTE BOOK	PLOTTED
NO.	TEMPLATE
	AREAS CHECKED



FILE NAME =  
 ce:\pw\_work\pwsdot\grantpm\d0184077\0212307-sh

USER NAME = grantpm  
 xsm1.dgn  
 PLOT SCALE = 10.0000' / in.  
 PLOT DATE = Thu Jun 23 07:47:25 2011

DESIGNED -	REVISED -
DRAWN -	REVISED -
CHECKED -	REVISED -
DATE -	REVISED -

**STATE OF ILLINOIS  
 DEPARTMENT OF TRANSPORTATION**

**IL 94 CROSS SECTIONS**

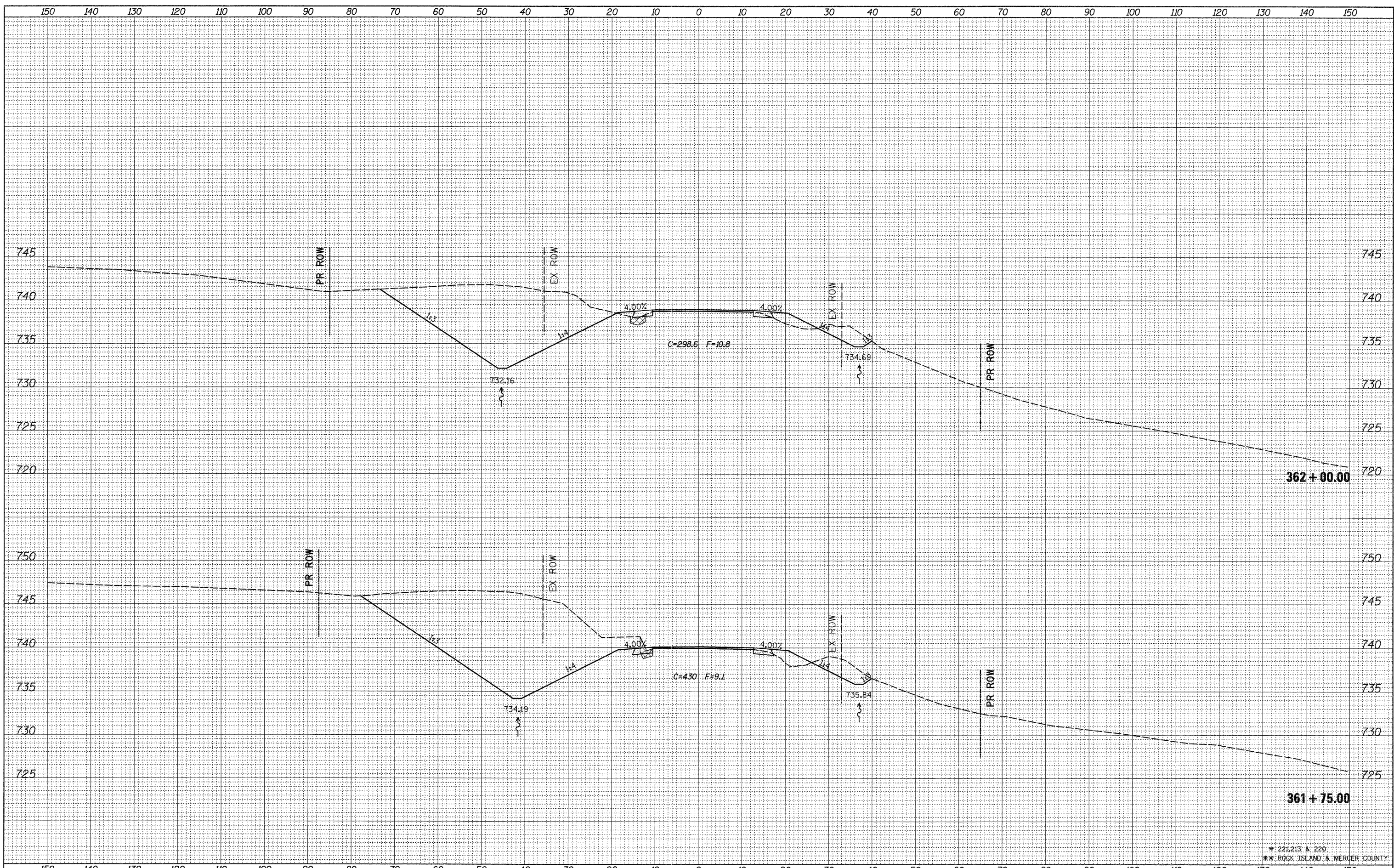
SCALE: SHEET NO. OF SHEETS STA. 361+25.00 TO STA. 361+50.00

F.A.S. RTE.	SECTION	COUNTY	TOTAL SHEETS	SHEET NO.
*	(19,20)RS-2	**	231	201
			CONTRACT NO. 64D72	
ILLINOIS FED. AID PROJECT				

\* 221,213 & 220  
 \*\* ROCK ISLAND & MERCER COUNTY

DATE	
BY	
FINAL SURVEY	
PLOTTED	
NOTE BOOK	
NO.	
AREAS CHECKED	

DATE	
BY	
ORIGINAL SURVEY	
PLOTTED	
NOTE BOOK	
NO.	
AREAS CHECKED	

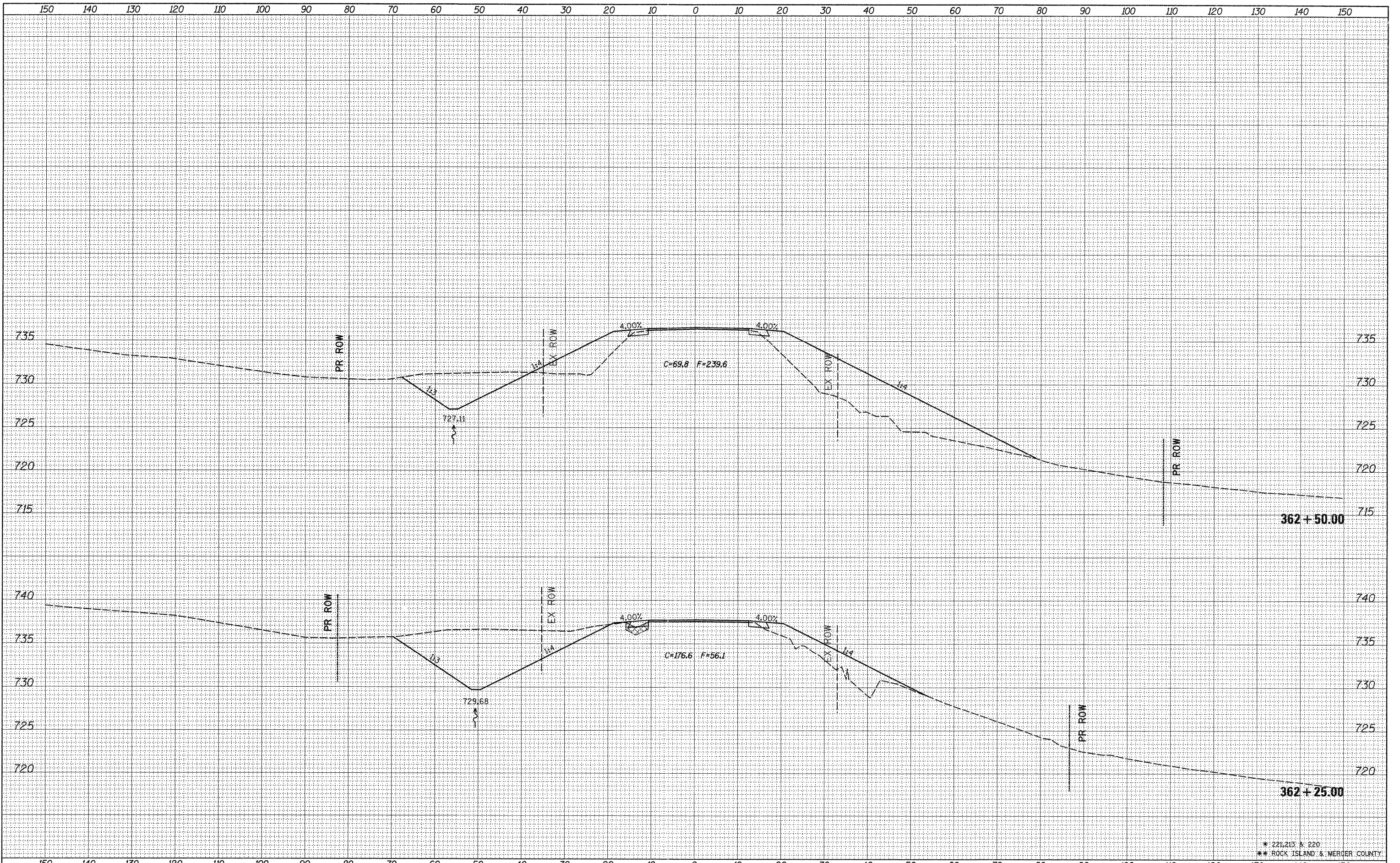


\* 221,213 & 220  
 \*\* ROCK ISLAND & MERCER COUNTY

FILE NAME =	USER NAME = grantpm	DESIGNED -	REVISED -	<b>STATE OF ILLINOIS</b> <b>DEPARTMENT OF TRANSPORTATION</b>	<b>IL 94 CROSS SECTIONS</b>	F.A.S. RTE.	SECTION	COUNTY	TOTAL SHEETS	SHEET NO.	
ci:\pw_work\pwidot\grantpm\d0184077\0212307-ah.xml.dgn	PLLOT SCALE = 10.0000' / in.	DRAWN -	REVISED -			*	(19,20)RS-2	**	231	202	
PLLOT DATE = Thu Jun 23 07:47:26 2011	DATE -	CHECKED -	REVISED -			SCALE:	SHEET NO. OF SHEETS	STA. 361+75.00 TO STA. 362+00.00	CONTRACT NO. 64D72		
		DATE -	REVISED -			[ILLINOIS] FED. AID PROJECT					

DATE	
BY	
FINAL SURVEY	SURVEYED
NOTE BOOK	PLOTTED
NO.	TEMPLATE
	AREAS CHECKED

DATE	
BY	
ORIGINAL SURVEY	SURVEYED
NOTE BOOK	PLOTTED
NO.	TEMPLATE
	AREAS CHECKED

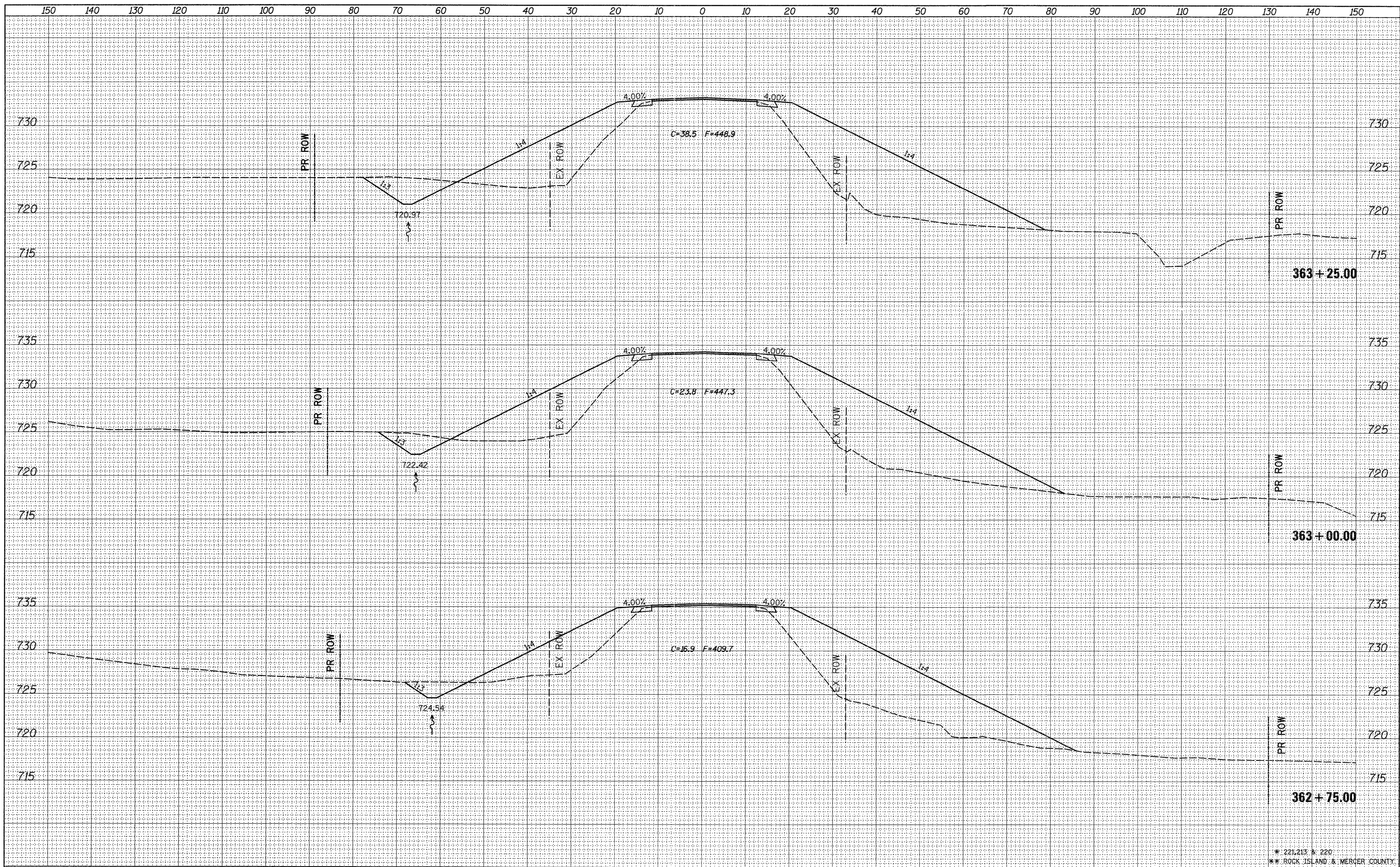


\* 221.213 A 220  
 \*\* ROCK ISLAND & MERCER COUNTY

FILE NAME =	USER NAME = grantpm	DESIGNED -	REVISED -	<b>STATE OF ILLINOIS</b> <b>DEPARTMENT OF TRANSPORTATION</b>	<b>IL 94 CROSS SECTIONS</b>		F.A.S. RTE.	SECTION	COUNTY	TOTAL SHEETS	SHEET NO.	
ci:\pw_work\pwwork\grantpm\80184077\0212307-ahd.xml.dgn	PLLOT SCALE = 10.0000' / in.	DRAWN -	REVISED -				*	(19,20)RS-2	**	231	203	
PLLOT DATE = Thu Jun 23 07:47:28 2011	DATE -	CHECKED -	REVISED -				SCALE:      SHEET NO.    OF    SHEETS    STA. 362+25.00    TO    STA. 362+50.00		CONTRACT NO. 64D72		ILLINOIS FED. AID PROJECT	
		DATE -	REVISED -									

DATE	
BY	
SURVEYED	
PLOTTED	
TEMPLATE	
NOTE BOOK	
AREAS CHECKED	

DATE	
BY	
SURVEYED	
PLOTTED	
TEMPLATE	
NOTE BOOK	
AREAS CHECKED	

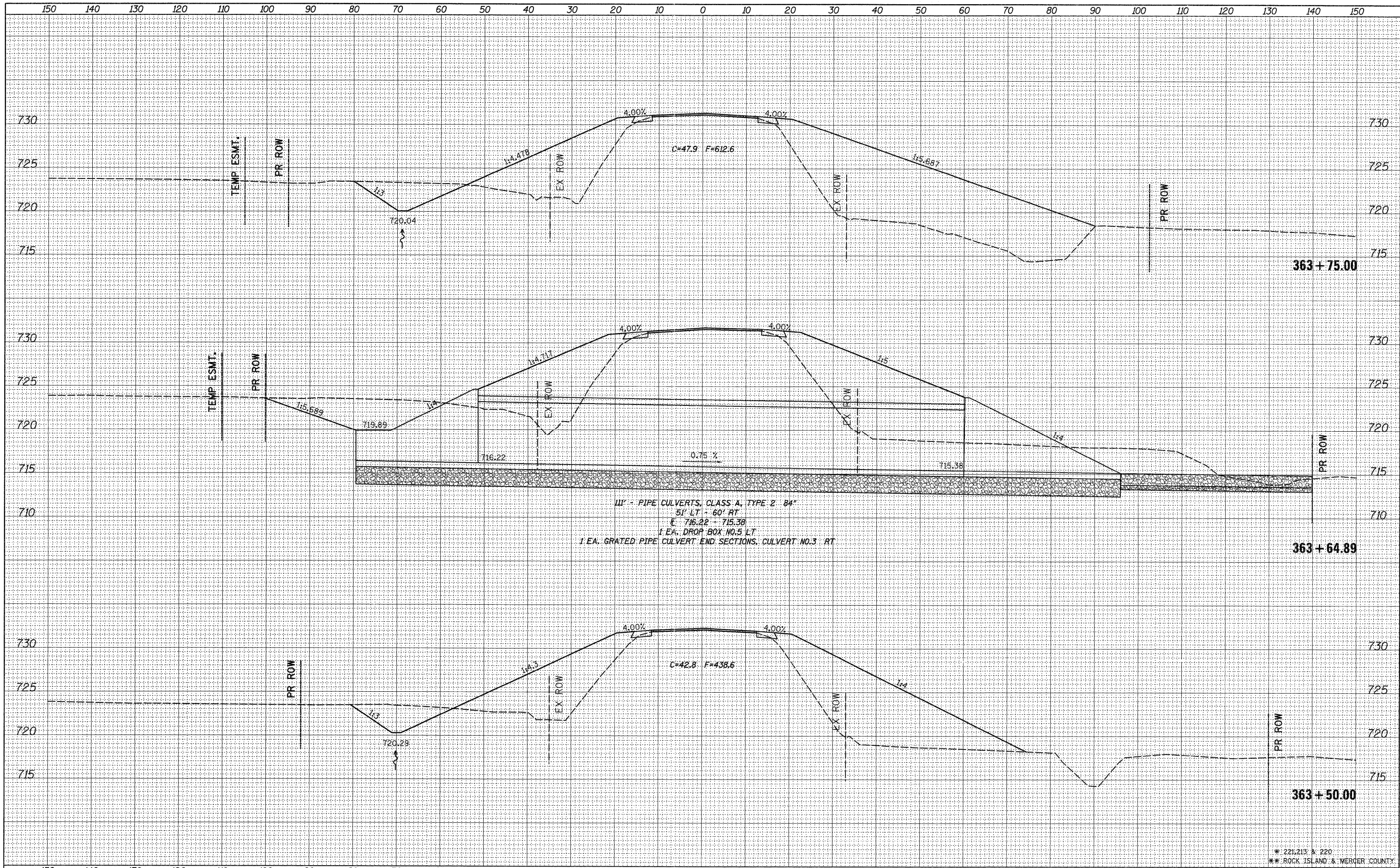


\* 221.213 & 220  
 \*\* ROCK ISLAND & MERCER COUNTY

FILE NAME =	USER NAME = grantpm	DESIGNED -	REVISED -	<b>STATE OF ILLINOIS DEPARTMENT OF TRANSPORTATION</b>	<b>IL 94 CROSS SECTIONS</b>		F.A.S. RTE.	SECTION	COUNTY	TOTAL SHEETS	SHEET NO.	
c:\pwwork\pwwork\grantpm\d0184077\0212307-ah	xsm1.dgn	DRAWN -	REVISED -				*	(19,20)RS-2	**	231	204	
	PLOT SCALE = 1/8" = 10' / 1"	CHECKED -	REVISED -		SCALE:		SHEET NO. OF SHEETS		STA. 362+75.00 TO STA. 363+25.00		CONTRACT NO. 64D72	
	PLOT DATE = Thu Jun 23 07:47:29 2011	DATE -	REVISED -		ILLINOIS FED. AID PROJECT							

DATE	
BY	
FINAL SURVEY	SURVEYED
NOTE BOOK	PLOTTED
NO.	TEMPLATE
	AREAS CHECKED

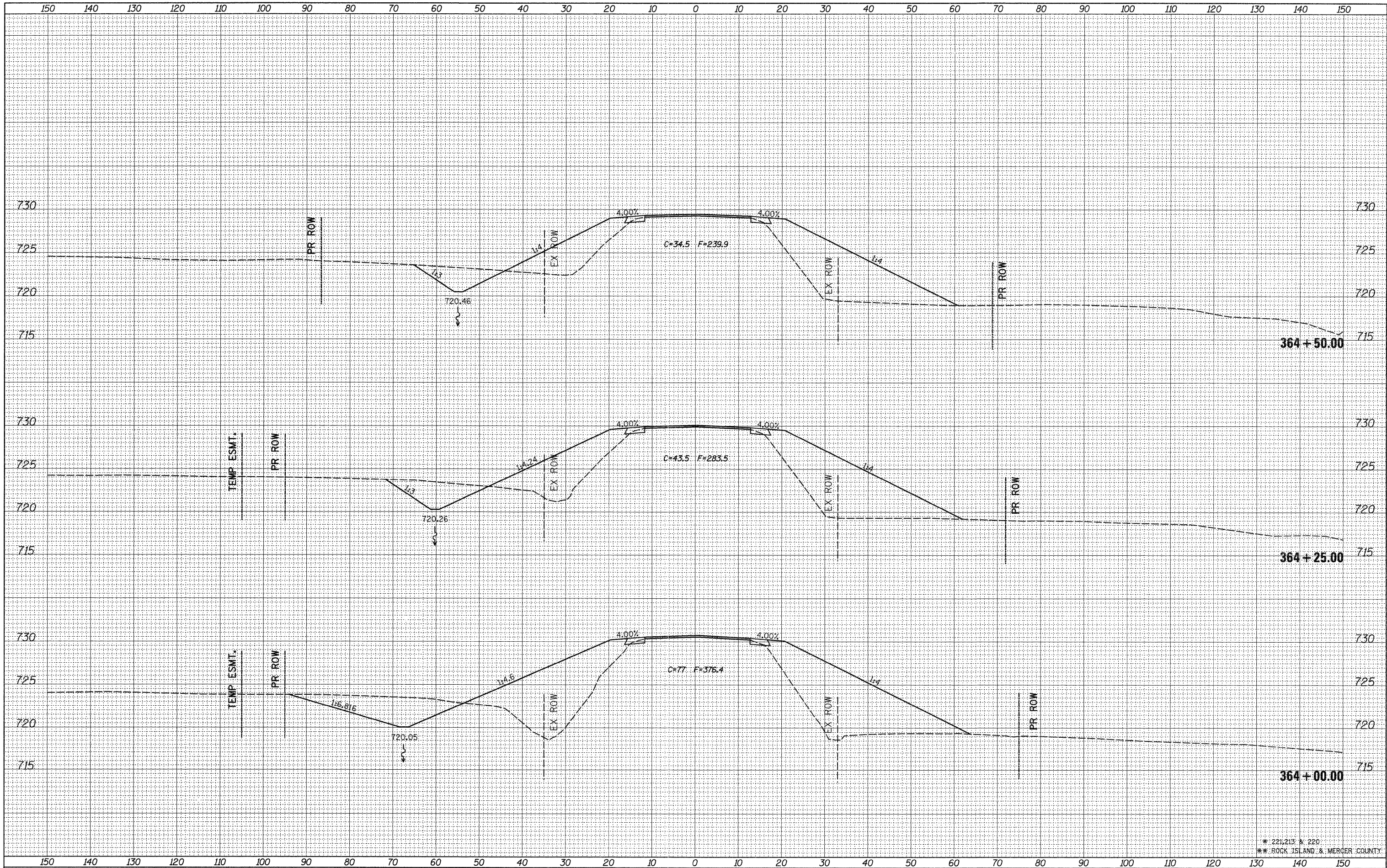
DATE	
BY	
ORIGINAL SURVEY	SURVEYED
NOTE BOOK	PLOTTED
NO.	TEMPLATE
	AREAS CHECKED



3' - PIPE CULVERTS, CLASS A, TYPE 2 - 84"  
 51' LT - 60' RT  
 E 716.22 - 715.38  
 1 EA. DROP BOX NO.5 LT  
 1 EA. GRATED PIPE CULVERT END SECTIONS, CULVERT NO.3 RT

DATE	
BY	
SURVEYED	
PLOTTED	
NOTE BOOK	
NO.	

DATE	
BY	
SURVEYED	
PLOTTED	
NOTE BOOK	
NO.	



\* 221,213 & 220  
 \*\* ROCK ISLAND & MERCER COUNTY

FILE NAME =  
 c:\pwwork\pwwork\grantpm\d0184077\0212307-shs.xml.dgn

USER NAME = grantpm  
 DESIGNED -  
 DRAWN -  
 CHECKED -  
 DATE -

REVISIED -  
 REVISIED -  
 REVISIED -  
 REVISIED -

PLOT SCALE = 10.0000' / in.  
 PLOT DATE = Thu Jun 23 07:47:31 2011

**STATE OF ILLINOIS  
 DEPARTMENT OF TRANSPORTATION**

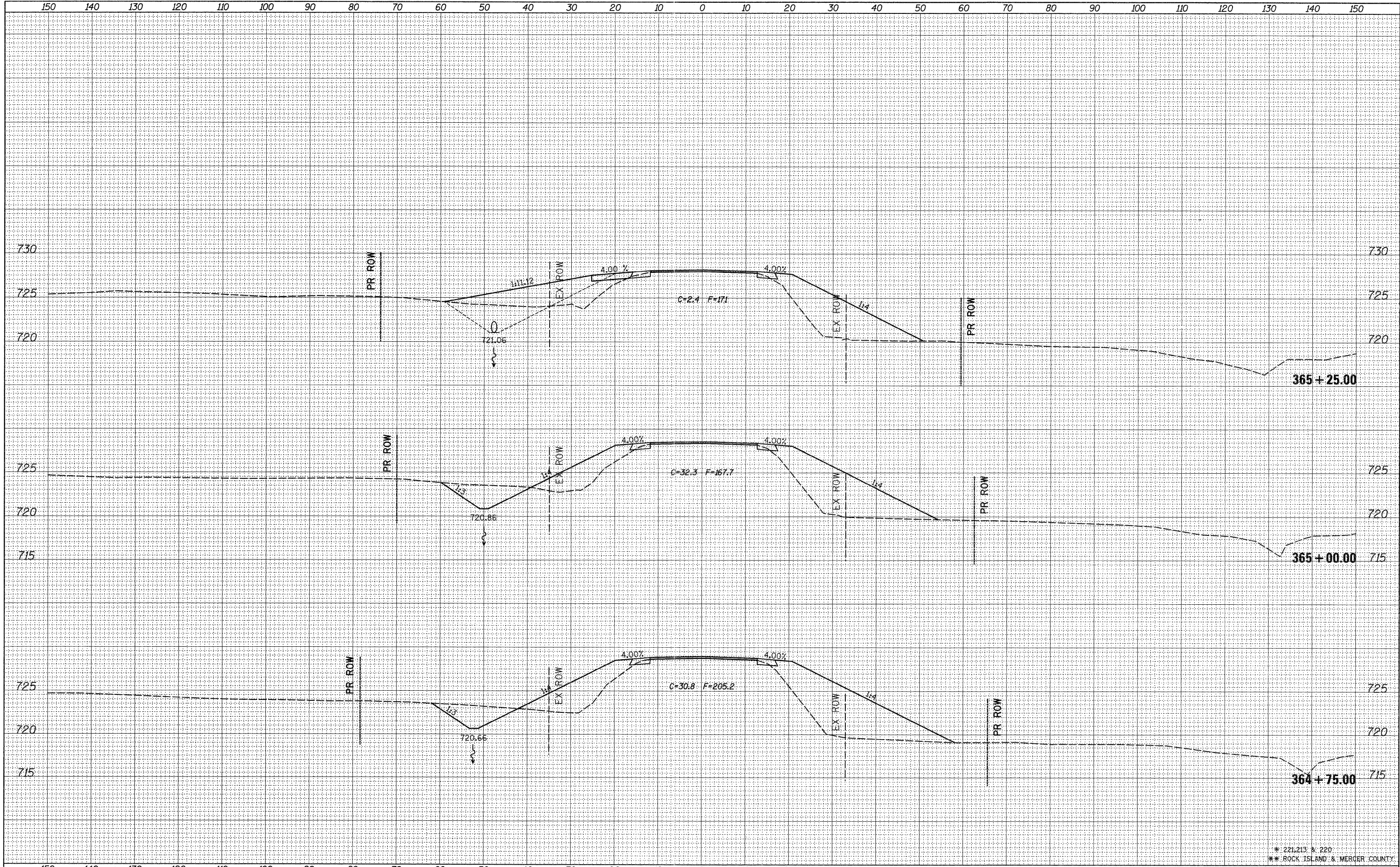
**IL 94 CROSS SECTIONS**

SCALE: SHEET NO. OF SHEETS STA. 364+00.00 TO STA. 364+50.00

F.A.S. RTE.	SECTION	COUNTY	TOTAL SHEETS	SHEET NO.
*	(19,20)RS-2	**	231	206
CONTRACT NO. 64D72			ILLINOIS FED. AID PROJECT	

DATE	
BY	
FINAL SURVEY	
PLOTTED	
TEMPLATE	
NOTE BOOK	
NO.	
AREAS CHECKED	

DATE	
BY	
ORIGINAL SURVEY	
PLOTTED	
TEMPLATE	
NOTE BOOK	
NO.	
AREAS CHECKED	

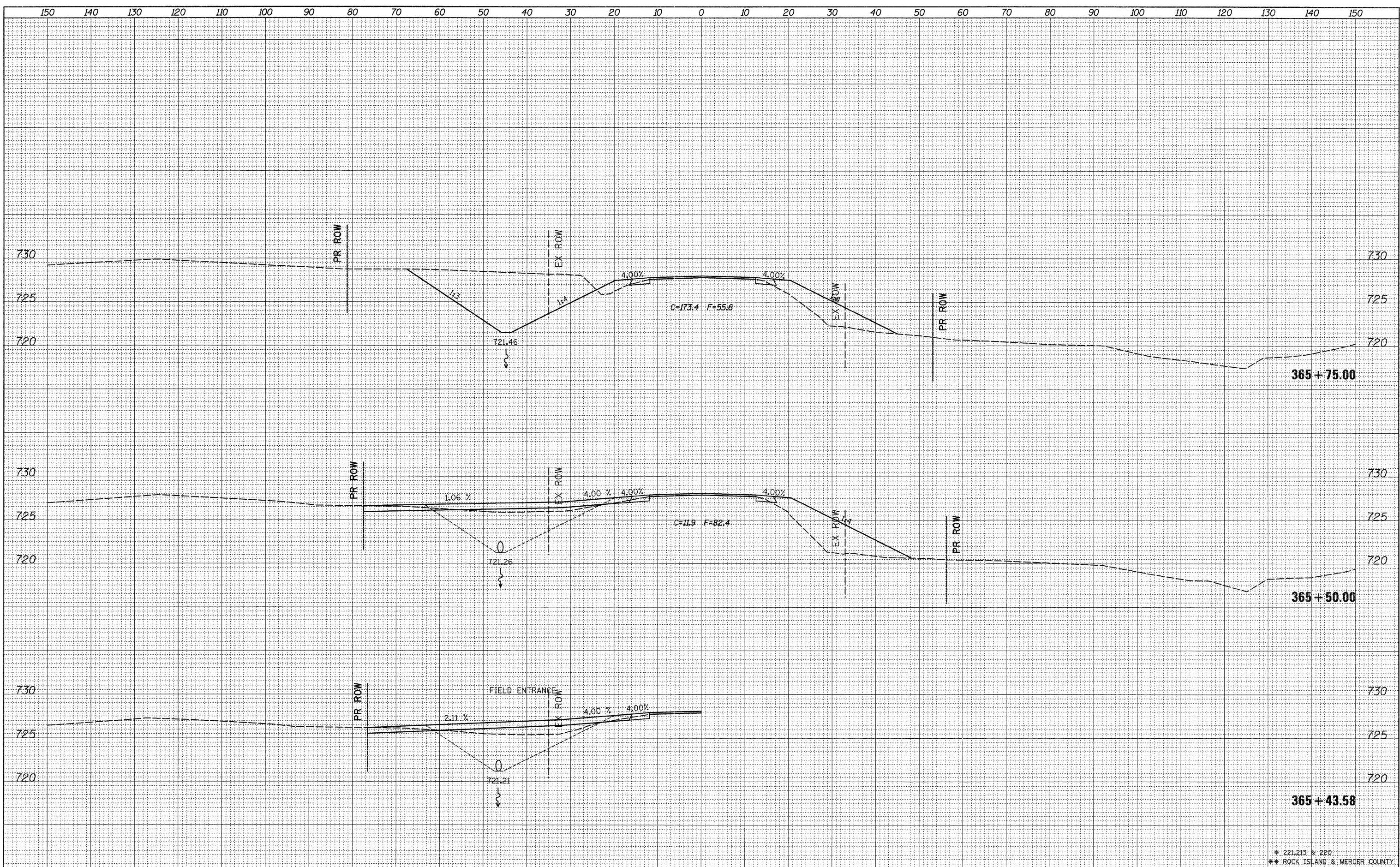


\* 221.213 & 220  
 \*\* ROCK ISLAND & MERCER COUNTY

FILE NAME =	USER NAME = grantpm	DESIGNED -	REVISED -	<b>STATE OF ILLINOIS</b> <b>DEPARTMENT OF TRANSPORTATION</b>	<b>IL 94 CROSS SECTIONS</b>	F.A.S. RTE.	SECTION	COUNTY	TOTAL SHEETS	SHEET NO.
or:\pw\work\pwwid\grantpm\d0184077\0212307-sht.xml.dgn	PLLOT SCALE = 10.0000' / in.	DRAWN -	REVISED -			*	(19,20)RS-2	**	231	207
PLLOT DATE = Thu Jun 23 07:47:32 2011	DATE -	CHECKED -	REVISED -			CONTRACT NO. 64D72				
		DATE -	REVISED -			ILLINOIS FED. AID PROJECT				
SCALE:						SHEET NO. OF SHEETS STA. 364+75.00 TO STA. 365+25.00				

DATE	
BY	
FINAL SURVEY	
SURVEYED	
PLOTTED	
NOTE BOOK	
NO.	
AREAS CHECKED	

DATE	
BY	
ORIGINAL SURVEY	
SURVEYED	
PLOTTED	
NOTE BOOK	
NO.	
AREAS CHECKED	



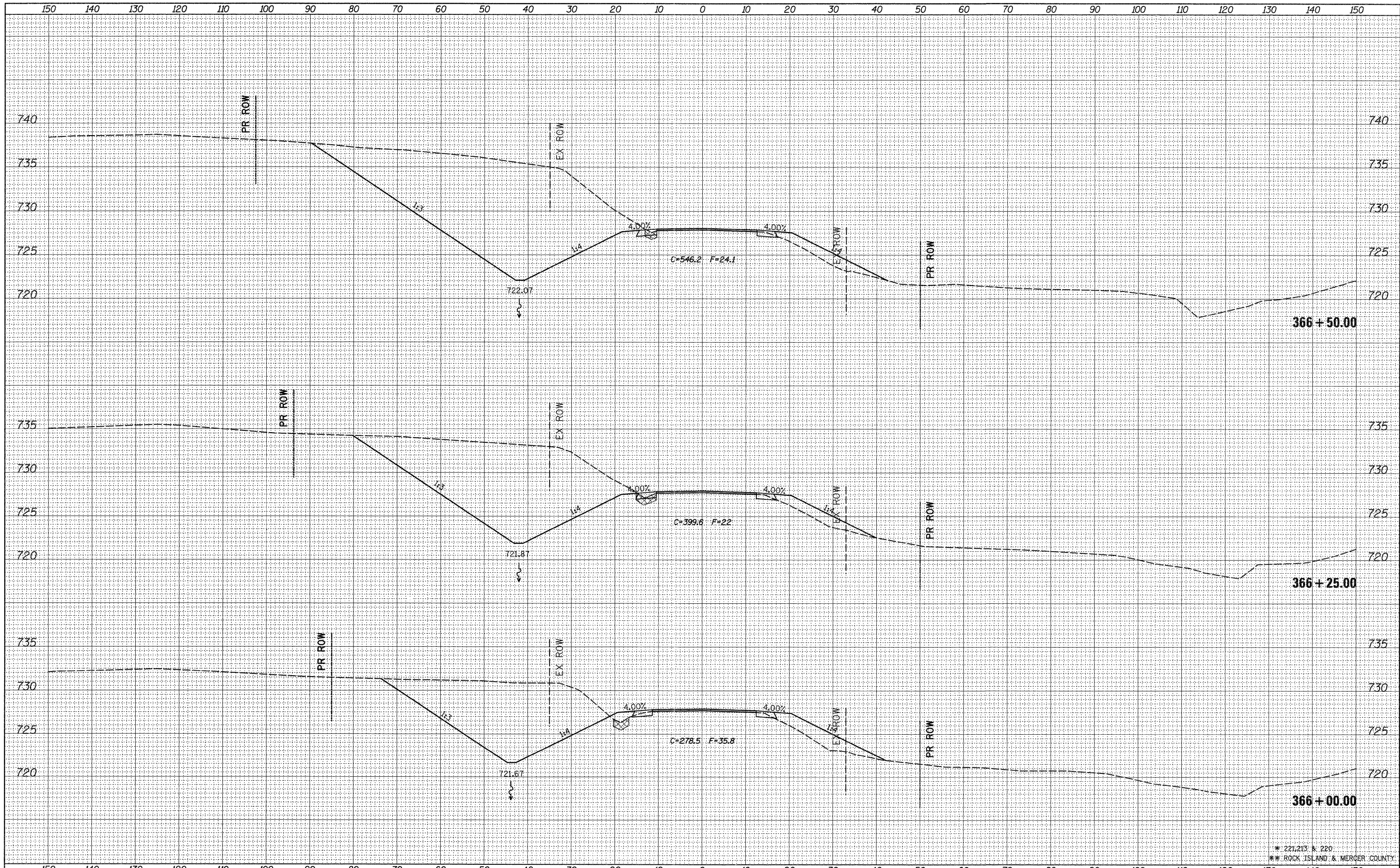
\* 221,213 & 220  
 \*\* ROCK ISLAND & MERGER COUNTY

FILE NAME =	USER NAME = grantpm	DESIGNED -	REVISED -	<b>STATE OF ILLINOIS</b> <b>DEPARTMENT OF TRANSPORTATION</b>	<b>IL 94 CROSS SECTIONS</b>	F.A.S. RTE.	SECTION	COUNTY	TOTAL SHEETS	SHEET NO.	
or:\pw_work\pwwork\grantpm\d2184877\1212307-shd.xml.dgn	PLLOT SCALE = 10.0000' / in.	DRAWN -	REVISED -			*	(19,20)RS-2	**	231	208	
PLLOT DATE = Thu Jun 23 07:47:33 2011	DATE -	CHECKED -	REVISED -			SCALE:	SHEET NO. OF SHEETS	STA. 365+43.58 TO STA. 365+75.00	CONTRACT NO. 64D72		
		DATE -	REVISED -			ILLINOIS FED. AID PROJECT					



DATE	BY
SURVEYED	PLOTTED
NOTE BOOK	TEMPLATE
NO.	AREAS CHECKED

DATE	BY
SURVEYED	PLOTTED
NOTE BOOK	TEMPLATE
NO.	AREAS CHECKED

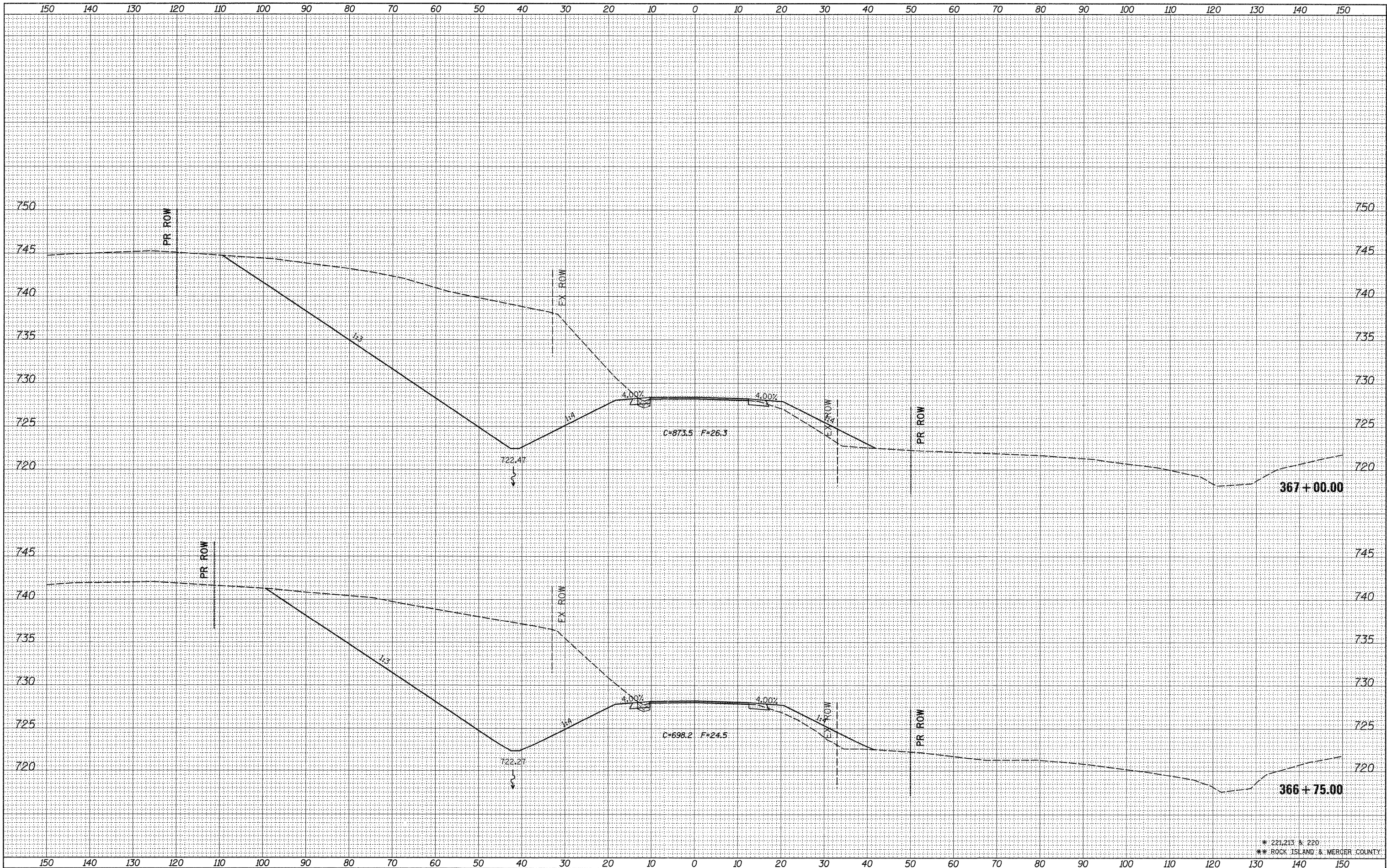


\* 221.213 & 220  
 \*\* ROCK ISLAND & MERGER COUNTY

FILE NAME =	USER NAME = grantpm	DESIGNED -	REVISED -	<b>STATE OF ILLINOIS DEPARTMENT OF TRANSPORTATION</b>	<b>IL 94 CROSS SECTIONS</b>	F.A.S. RTE.	SECTION	COUNTY	TOTAL SHEETS	SHEET NO.
ci:\pw_work\p\wdot\grantpm\d0184077\0212387-sh	xsm1.dgn	DRAWN -	REVISED -			*	(19,20)RS-2	**	231	209
PLOT SCALE = 10.0000' / 1"		CHECKED -	REVISED -			CONTRACT NO. 64D72				
PLOT DATE = Thu Jun 23 07:47:34 2011		DATE -	REVISED -			ILLINOIS FED. AID PROJECT				

FINAL SURVEY	SURVEYED	BY	DATE
NOTE BOOK NO.	PLOTTED		
AREAS CHECKED	TEMPLATE		

ORIGINAL SURVEY	SURVEYED	BY	DATE
NOTE BOOK NO.	PLOTTED		
AREAS CHECKED	TEMPLATE		



FILE NAME =  
 c:\pwwork\pwwork\grantpm\d0184077\0212307-sht.xml.dgn

USER NAME = grantpm  
 PLOT SCALE = 10.0000' / 1" / in.  
 PLOT DATE = Thu Jun 23 07:47:36 2011

DESIGNED -  
 DRAWN -  
 CHECKED -  
 DATE -

REVISED -  
 REVISED -  
 REVISED -  
 REVISED -

**STATE OF ILLINOIS  
 DEPARTMENT OF TRANSPORTATION**

**IL 94 CROSS SECTIONS**

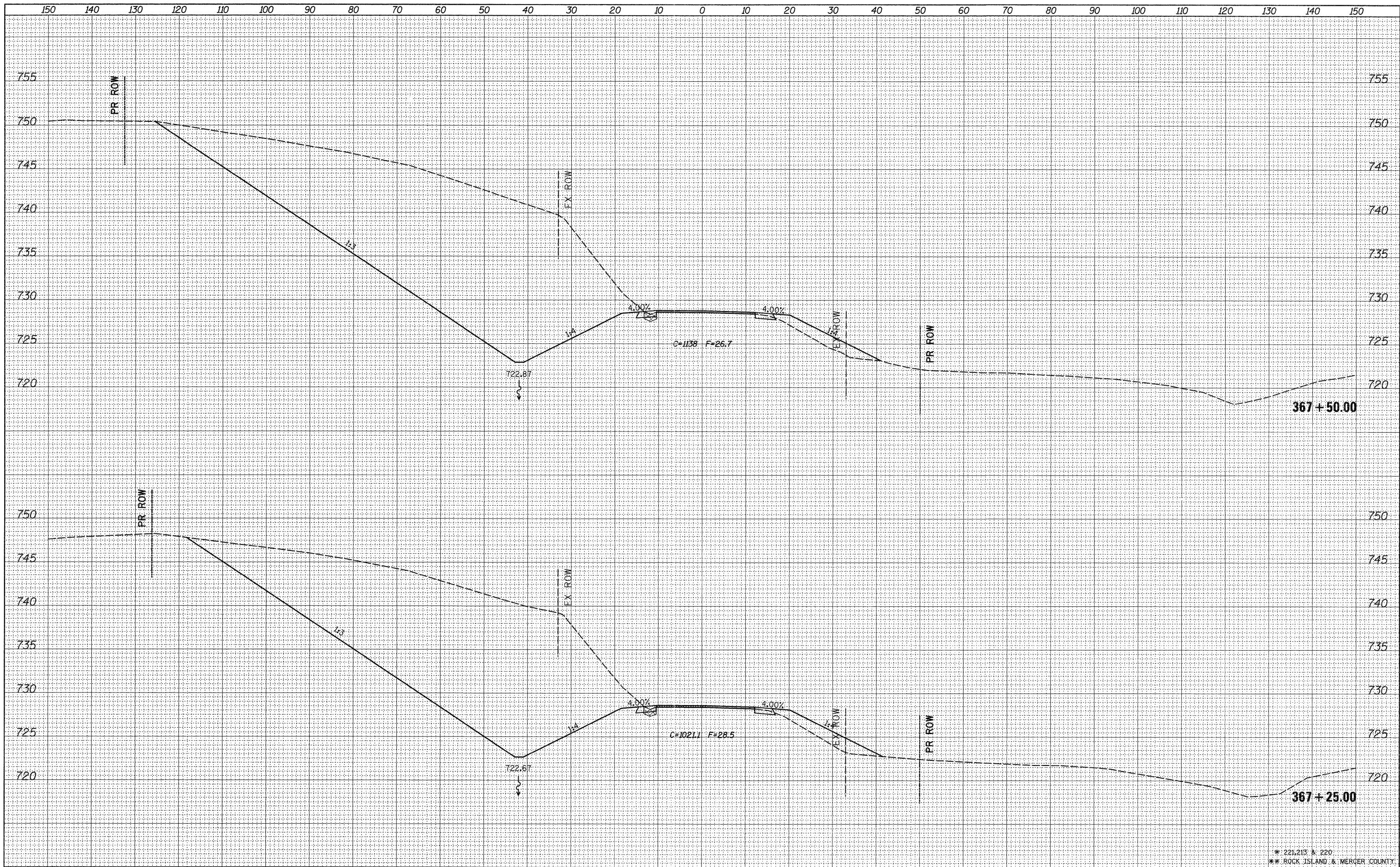
SCALE: SHEET NO. OF SHEETS STA. 366+75.00 TO STA. 367+00.00

F.A.S. RTE. *	SECTION (19,20)RS-2	COUNTY **	TOTAL SHEETS 231	SHEET NO. 210
CONTRACT NO. 64D72			ILLINOIS FED. AID PROJECT	

\* 221,213 & 220  
 \*\* ROCK ISLAND & MERGER COUNTY

DATE	
BY	
FINAL SURVEY	
PLOTTED	
NOTE BOOK	
NO.	
AREAS CHECKED	

DATE	
BY	
ORIGINAL SURVEY	
PLOTTED	
NOTE BOOK	
NO.	
AREAS CHECKED	



FILE NAME = c:\pwwork\pwwork\grantpm\d0184077\0212307-shd  
 USER NAME = grantpm  
 xami.dgn  
 PLOT SCALE = 10.0000' / 1" =  
 PLOT DATE = Thu Jun 23 07:47:37 2011

DESIGNED -  
 DRAWN -  
 CHECKED -  
 DATE -

REVISED -  
 REVISED -  
 REVISED -  
 REVISED -

**STATE OF ILLINOIS  
 DEPARTMENT OF TRANSPORTATION**

**IL 94 CROSS SECTIONS**

SCALE: SHEET NO. OF SHEETS STA. 367+25.00 TO STA. 367+50.00

F.A.S. RTE.	SECTION	COUNTY	TOTAL SHEETS	SHEET NO.
*	(19,20)RS-2	**	231	211
CONTRACT NO. 64DT2			ILLINOIS FED. AID PROJECT	

\* 221,213 & 220  
 \*\* ROCK ISLAND & MERGER COUNTY

DATE	
BY	
SURVEYED	
PLOTTED	
NOTE BOOK	
AREAS CHECKED	
NO.	

DATE	
BY	
SURVEYED	
PLOTTED	
NOTE BOOK	
AREAS CHECKED	
NO.	



\* 221,213 & 220  
 \*\* ROCK ISLAND & MERCER COUNTY

FILE NAME =  
 c:\pw\_work\p\id\dot\grantpm\d0184077\0212307-shs.xml.dgn

USER NAME = grantpm  
 PLOT SCALE = 10.0000' / in.  
 PLOT DATE = Thu Jun 23 07:47:38 2011

DESIGNED -  
 DRAWN -  
 CHECKED -  
 DATE -

REVISED -  
 REVISED -  
 REVISED -  
 REVISED -

**STATE OF ILLINOIS  
 DEPARTMENT OF TRANSPORTATION**

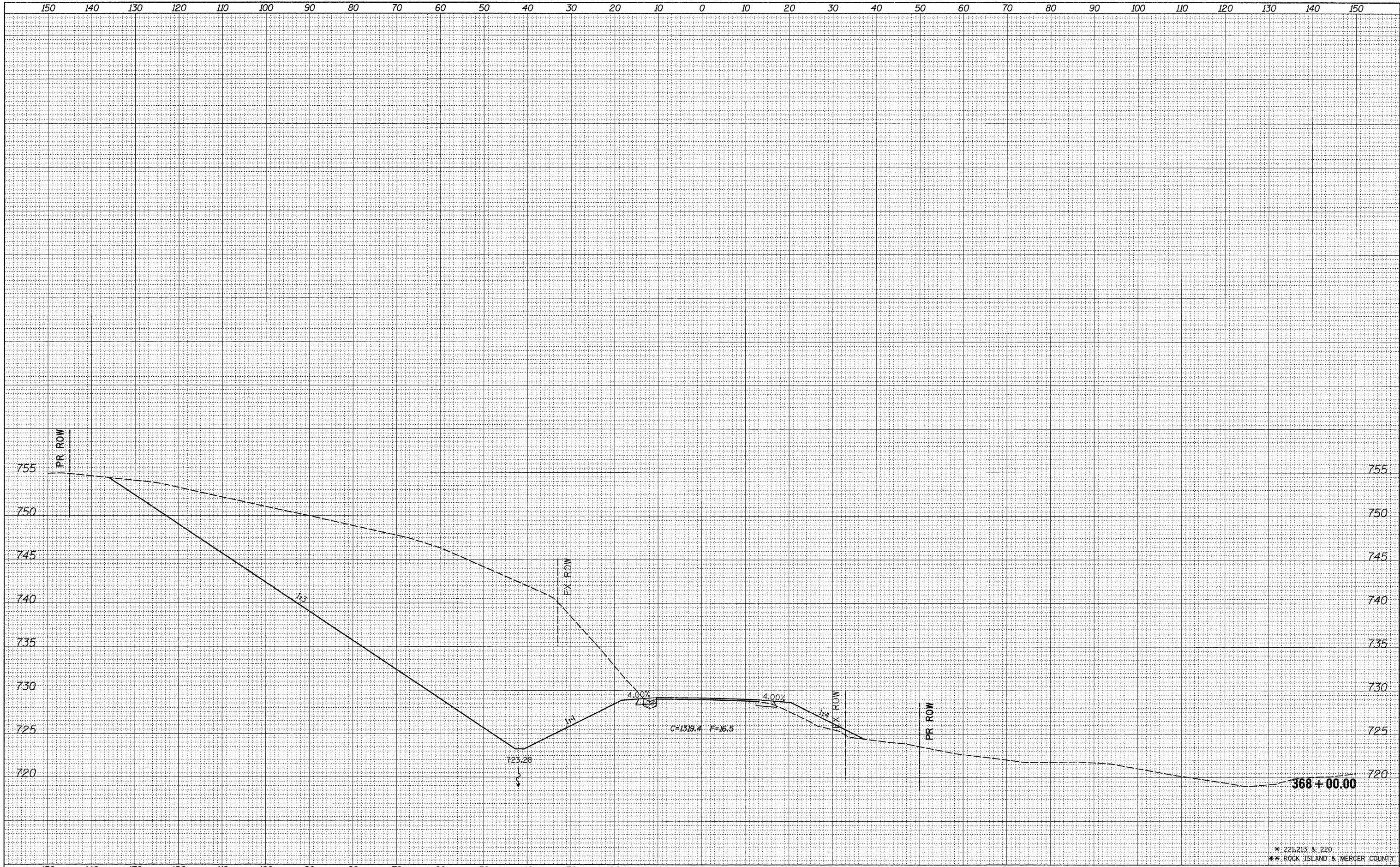
**IL 94 CROSS SECTIONS**

SCALE: SHEET NO. OF SHEETS STA. 367+75.00 TO STA. 367+75.00

F.A.S. RTE. *	SECTION (19,20)RS-2	COUNTY **	TOTAL SHEETS 231	SHEET NO. 212
CONTRACT NO. 64D72			ILLINOIS FED. AID PROJECT	

FINAL SURVEY	SURVEYED	DATE
NOTE BOOK NO.	PLOTTED	
	TEMPLATE	
	AREAS CHECKED	

ORIGINAL SURVEY	SURVEYED	DATE
NOTE BOOK NO.	PLOTTED	
	TEMPLATE	
	AREAS CHECKED	

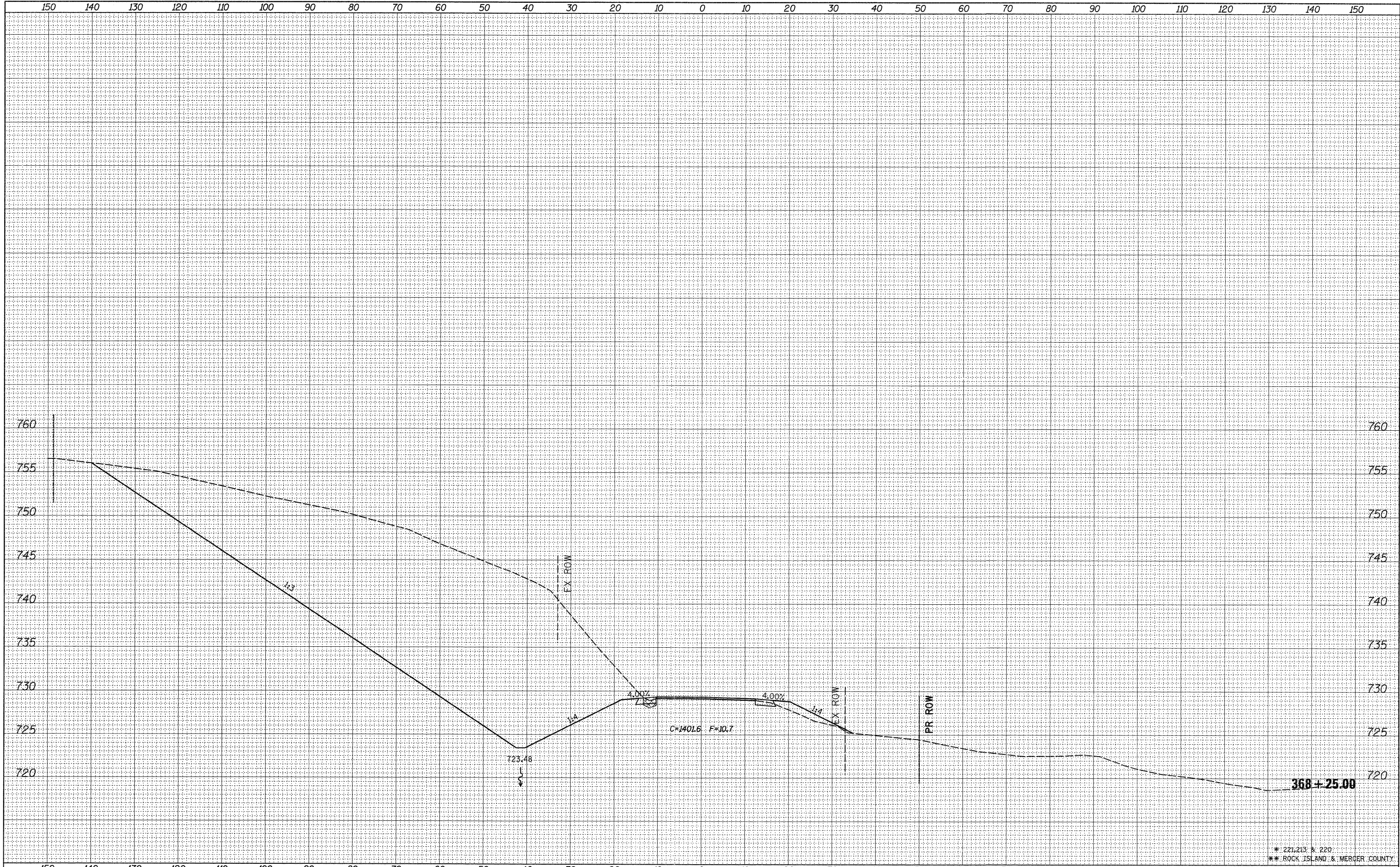


\* 221.213' x 220'  
 \*\* ROCK ISLAND & MERCER COUNTY

FILE NAME =	USER NAME = grantpm	DESIGNED -	REVISED -	<b>STATE OF ILLINOIS DEPARTMENT OF TRANSPORTATION</b>	<b>IL 94 CROSS SECTIONS</b>	F.A.S. RTE.	SECTION	COUNTY	TOTAL SHEETS	SHEET NO.
ct:\pw_work\pws\d01\grantpm\d0184077\0212307-ahs.xml.dgn	DRAWN -	REVISED -	*			(19,20)RS-2	**	231	213	
PLOT SCALE = 10.0000' / in.	CHECKED -	REVISED -								
PLOT DATE = Thu Jun 23 07:47:39 2011	DATE -	REVISED -								
SCALE: SHEET NO. OF SHEETS STA. 368+00.00 TO STA. 368+00.00						CONTRACT NO. 64D72 ILLINOIS FED. AID PROJECT				

FINAL SURVEY	SURVEYED	BY	DATE
NOTE BOOK NO.	PLOTTED		
	TEMPLATE		
	AREAS CHECKED		

ORIGINAL SURVEY	SURVEYED	BY	DATE
NOTE BOOK NO.	PLOTTED		
	TEMPLATE		
	AREAS CHECKED		

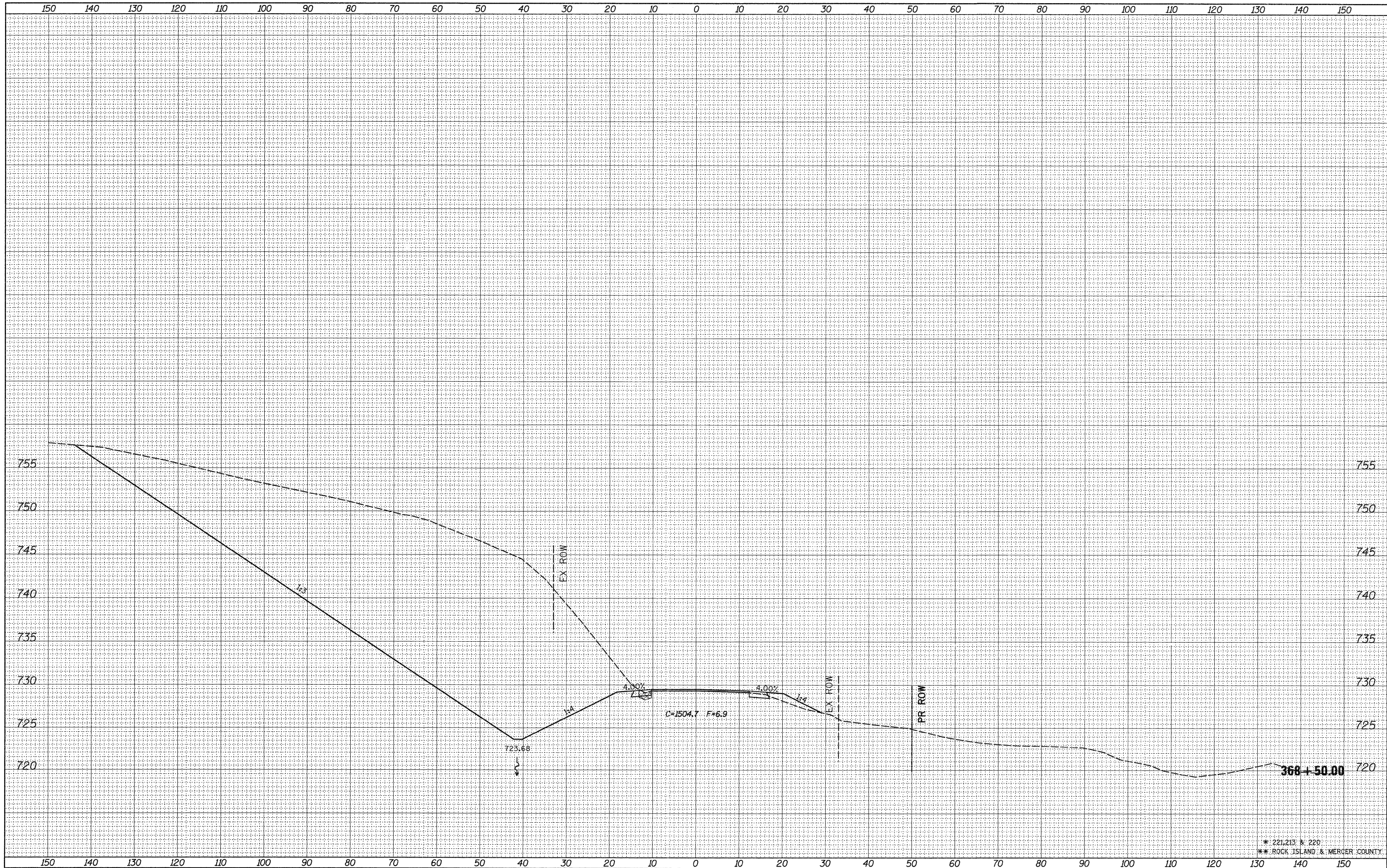


\* 221.213 x 220  
 \*\* ROCK ISLAND & MERCER COUNTY

FILE NAME =	USER NAME = grantpm	DESIGNED -	REVISED -	<b>STATE OF ILLINOIS</b> <b>DEPARTMENT OF TRANSPORTATION</b>	<b>IL 94 CROSS SECTIONS</b>	F.A.S. RTE.	SECTION	COUNTY	TOTAL SHEETS	SHEET NO.	
or:\pw\work\p\dot\grantpm\d0184877\0212307-ah.xml.dgn	PLOT SCALE = 10.0000' / in.	DRAWN -	REVISED -			*	(19,20)RS-2	**	231	214	
	PLOT DATE = Thu Jun 23 07:47:40 2011	CHECKED -	REVISED -			CONTRACT NO. 64D72					
		DATE -	REVISED -			ILLINOIS FED. AID PROJECT					

BY	DATE
FINAL SURVEY	SURVEYED
NOTE BOOK	PLOTTED
NO.	TEMPLATE
	AREAS
	CHECKED

BY	DATE
ORIGINAL SURVEY	SURVEYED
NOTE BOOK	PLOTTED
NO.	TEMPLATE
	AREAS
	CHECKED



FILE NAME =  
 c:\pw\_work\pwidot\grantpm\d0184077\0212307-ah.xml.dgn

USER NAME = grantpm  
 DESIGNED -  
 DRAWN -  
 CHECKED -  
 DATE -

REVISIED -  
 REVISIED -  
 REVISIED -  
 REVISIED -

PLOT SCALE = 18.0000' / 1" =  
 PLOT DATE = Thu Jun 23 07:47:41 2011

**STATE OF ILLINOIS  
 DEPARTMENT OF TRANSPORTATION**

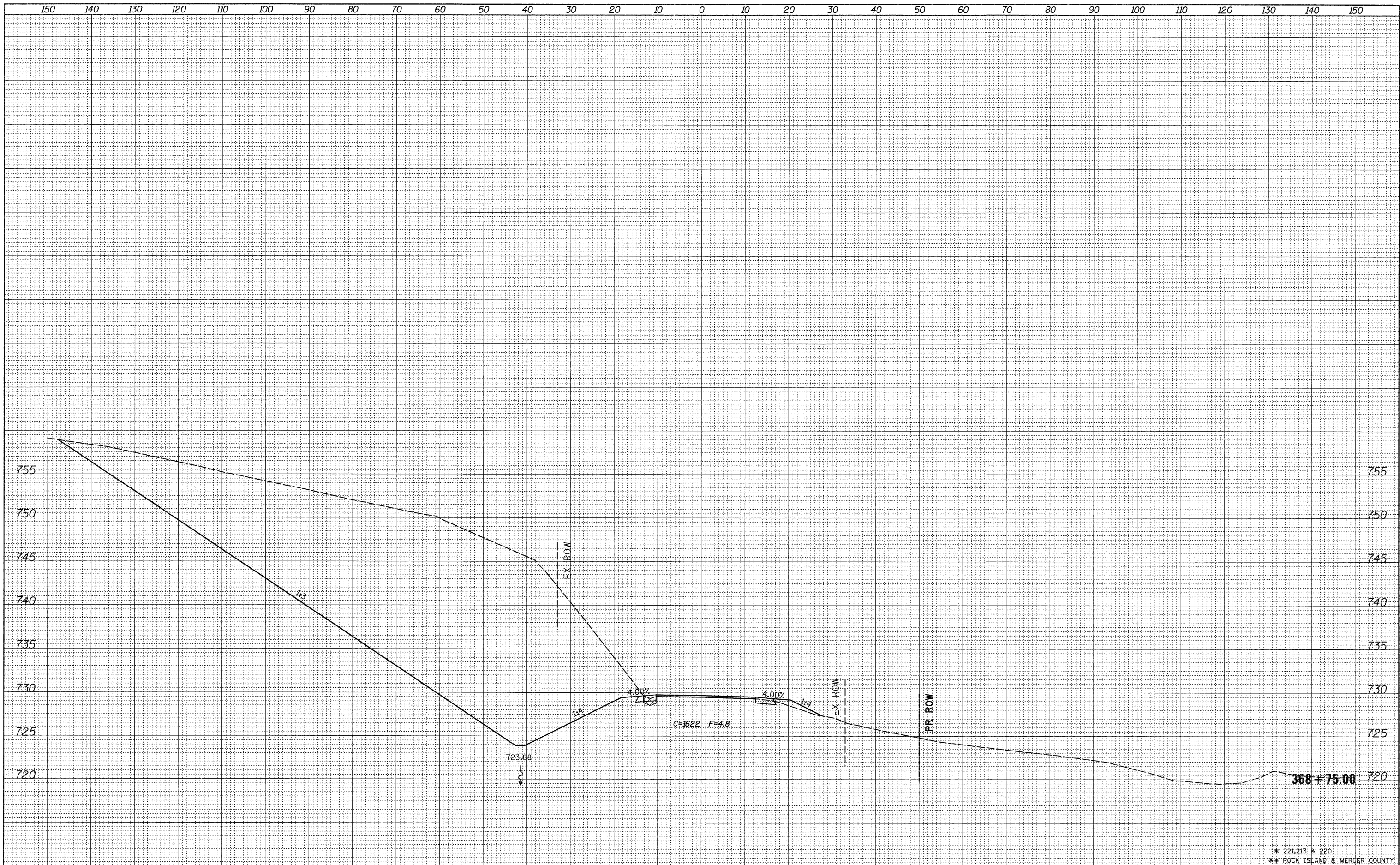
**IL 94 CROSS SECTIONS**  
 SCALE: SHEET NO. OF SHEETS STA. 368+50.00 TO STA. 368+50.00

F.A.S. RTE.	SECTION	COUNTY	TOTAL SHEETS	SHEET NO.
*	(19,20)RS-2	**	231	215
CONTRACT NO. 64D72				
ILLINOIS FED. AID PROJECT				

\* 221,213 & 220  
 \*\* ROCK ISLAND & MERCER COUNTY

DATE	
BY	
FINAL SURVEY	SURVEYED
NOTE BOOK	PLOTTED
NO.	TEMPLATE
	AREAS CHECKED

DATE	
BY	
ORIGINAL SURVEY	SURVEYED
NOTE BOOK	PLOTTED
NO.	TEMPLATE
	AREAS CHECKED



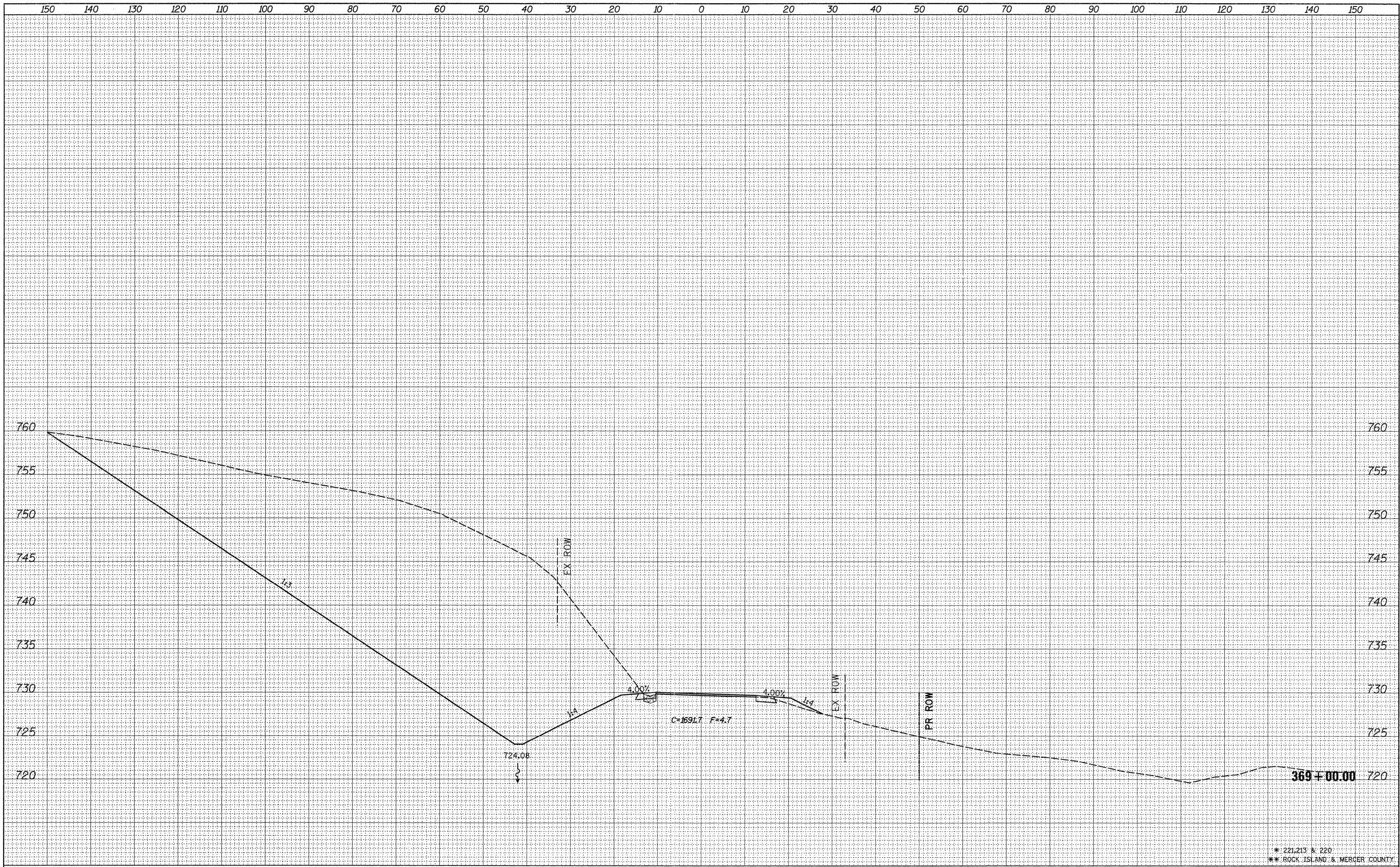
\* 221,213 & 220  
 \*\* ROCK ISLAND & MERGER COUNTY

FILE NAME =	USER NAME = grantpm	DESIGNED -	REVISED -	<b>STATE OF ILLINOIS DEPARTMENT OF TRANSPORTATION</b>	<b>IL 94 CROSS SECTIONS</b>	F.A.S. RTE.	SECTION	COUNTY	TOTAL SHEETS	SHEET NO.	
ct:\pw\work\p\dot\grantpm\d0184077\0212307-shr.xml.dgn	PLLOT SCALE = 10.0000' / in.	DRAWN -	REVISED -			*	(19,20)RS-2	**	231	216	
	PLLOT DATE = Thu Jun 23 07:47:43 2011	CHECKED -	REVISED -			SCALE: SHEET NO. OF SHEETS STA. 368+75.00 TO STA. 368+75.00					
		DATE -	REVISED -			CONTRACT NO. 64D72 [ILLINOIS] FED. AID PROJECT					



DATE	
BY	
SURVEYED	
PLOTTED	
NOTE BOOK	
TEMPLATE	
AREAS CHECKED	
NO.	

DATE	
BY	
SURVEYED	
PLOTTED	
NOTE BOOK	
TEMPLATE	
AREAS CHECKED	
NO.	

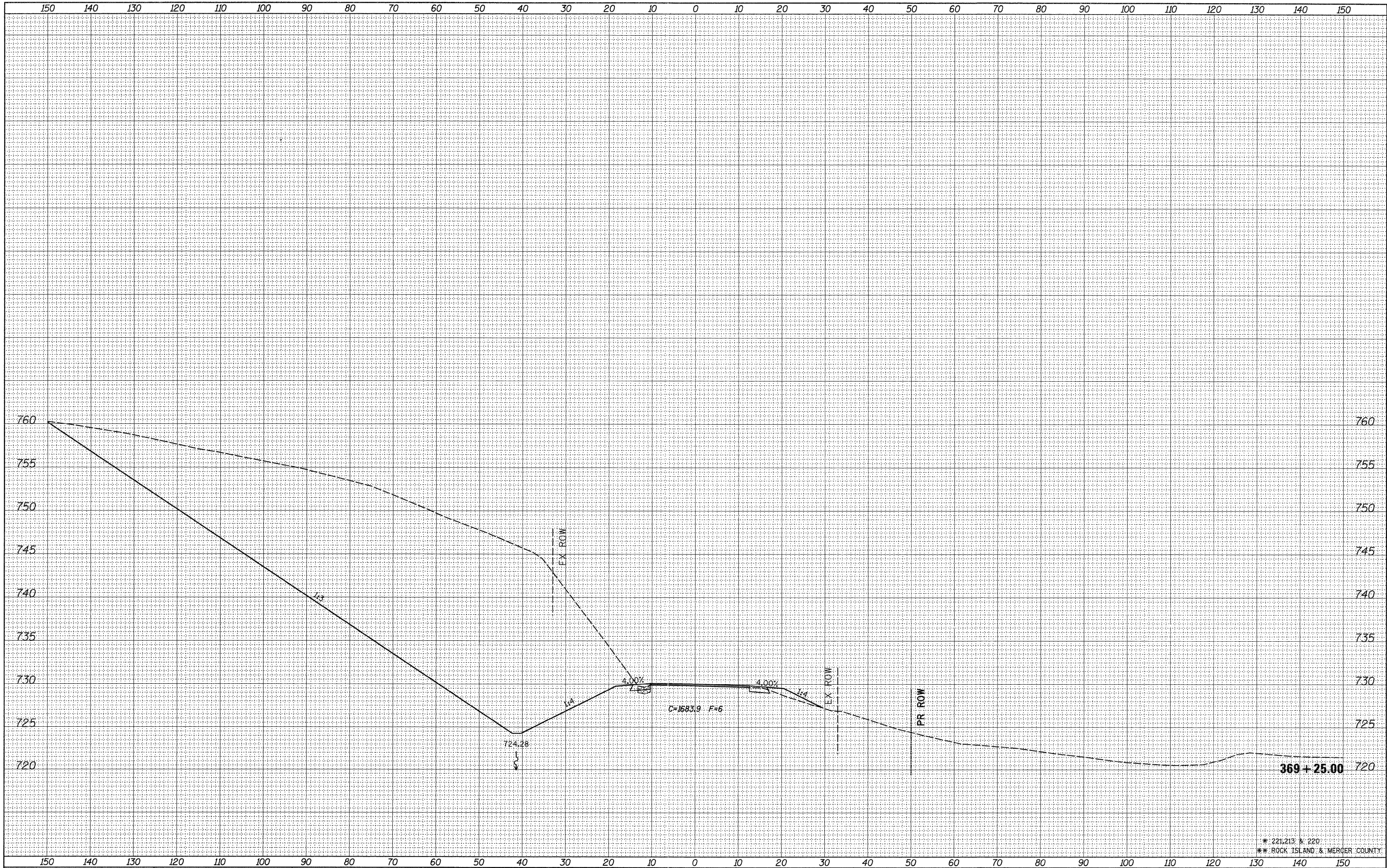


\* 221,213 & 220  
 \*\* ROCK ISLAND & MERCER COUNTY

FILE NAME =	USER NAME = grantpm	DESIGNED -	REVISED -	<b>STATE OF ILLINOIS</b> <b>DEPARTMENT OF TRANSPORTATION</b>	<b>IL 94 CROSS SECTIONS</b>	F.A.S. RTE.	SECTION	COUNTY	TOTAL SHEETS	SHEET NO.	
c:\pw\work\pwr\dot\grantpm\d0184077\0212307-shr.xml.dgn		DRAWN -	REVISED -			*	(19,20)RS-2	**	231	217	
PLOT SCALE = 10.0000' / in.		CHECKED -	REVISED -			CONTRACT NO. 64D72					
PLOT DATE = Thu Jun 23 07:47:44 2011		DATE -	REVISED -			ILLINOIS FED. AID PROJECT					
SCALE: SHEET NO. OF SHEETS STA. 369+00.00 TO STA. 369+00.00											

DATE	
BY	
FINAL SURVEY	SURVEYED
NOTE BOOK NO.	PLOTTED
	TEMPLATE
	AREAS CHECKED

DATE	
BY	
ORIGINAL SURVEY	SURVEYED
NOTE BOOK NO.	PLOTTED
	TEMPLATE
	AREAS CHECKED



\* 221.213 \* 220  
 \*\* ROCK ISLAND & MERCER COUNTY

FILE NAME =	USER NAME = grantpm
ct:\pw_work\p1\dot\grantpm\d0184077\0212307-shr.xml.dgn	DESIGNED -
	DRAWN -
PLOT SCALE = 10.0000' / in.	CHECKED -
PLOT DATE = Thu Jun 23 07:47:45 2011	DATE -

DESIGNED -	REVISED -
DRAWN -	REVISED -
CHECKED -	REVISED -
DATE -	REVISED -

**STATE OF ILLINOIS  
 DEPARTMENT OF TRANSPORTATION**

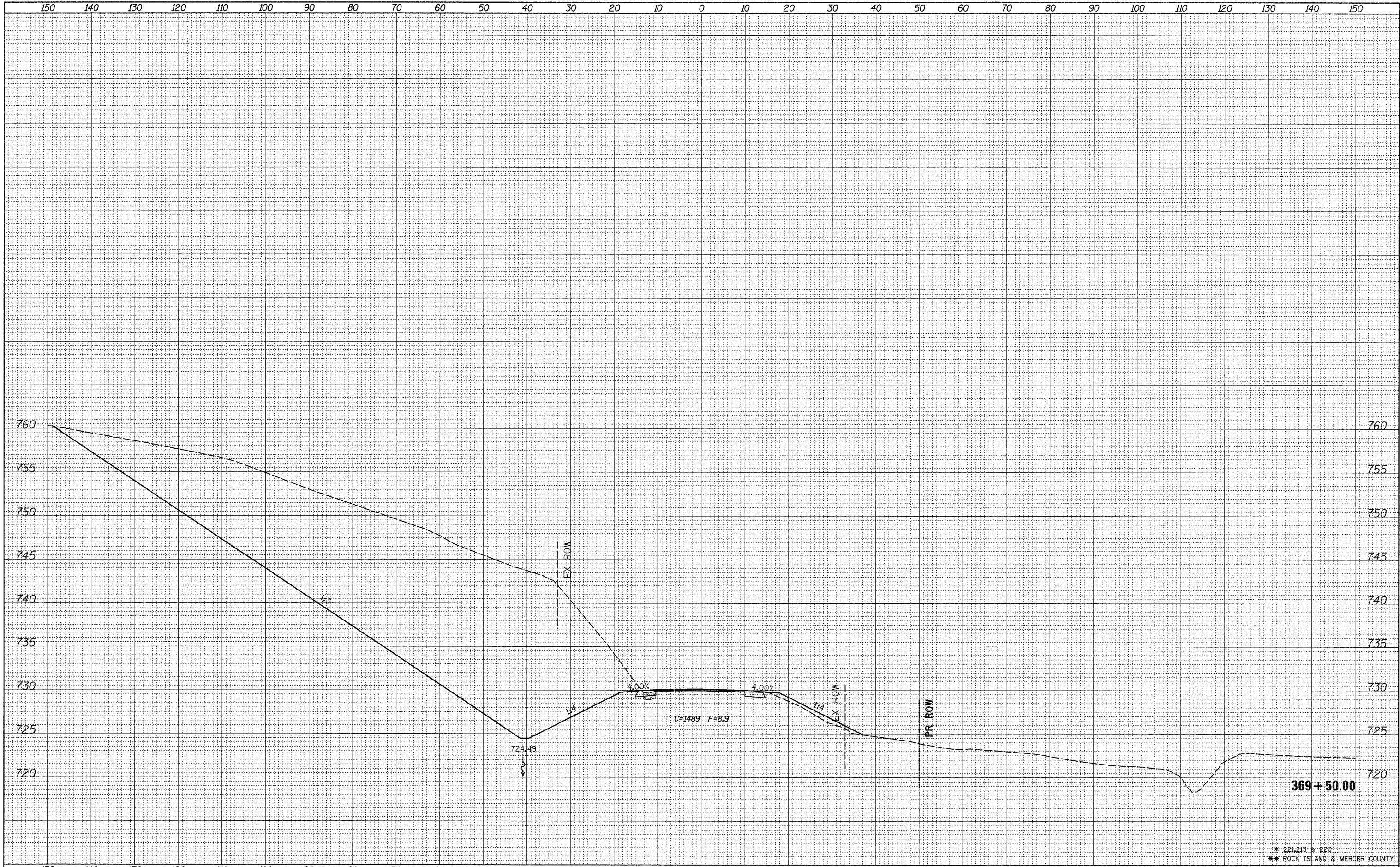
**IL 94 CROSS SECTIONS**

SCALE: SHEET NO. OF SHEETS STA. 369+25.00 TO STA. 369+25.00

F.A.S. RTE.	SECTION	COUNTY	TOTAL SHEETS	SHEET NO.
*	(19,20)RS-2	**	231	218
			CONTRACT NO. 64D72	
ILLINOIS FED. AID PROJECT				

FINAL SURVEY	SURVEYED	DATE
NOTE BOOK NO.	PLOTTED	
	TEMPLATE	
	AREAS CHECKED	

ORIGINAL SURVEY	SURVEYED	DATE
NOTE BOOK NO.	PLOTTED	
	TEMPLATE	
	AREAS CHECKED	

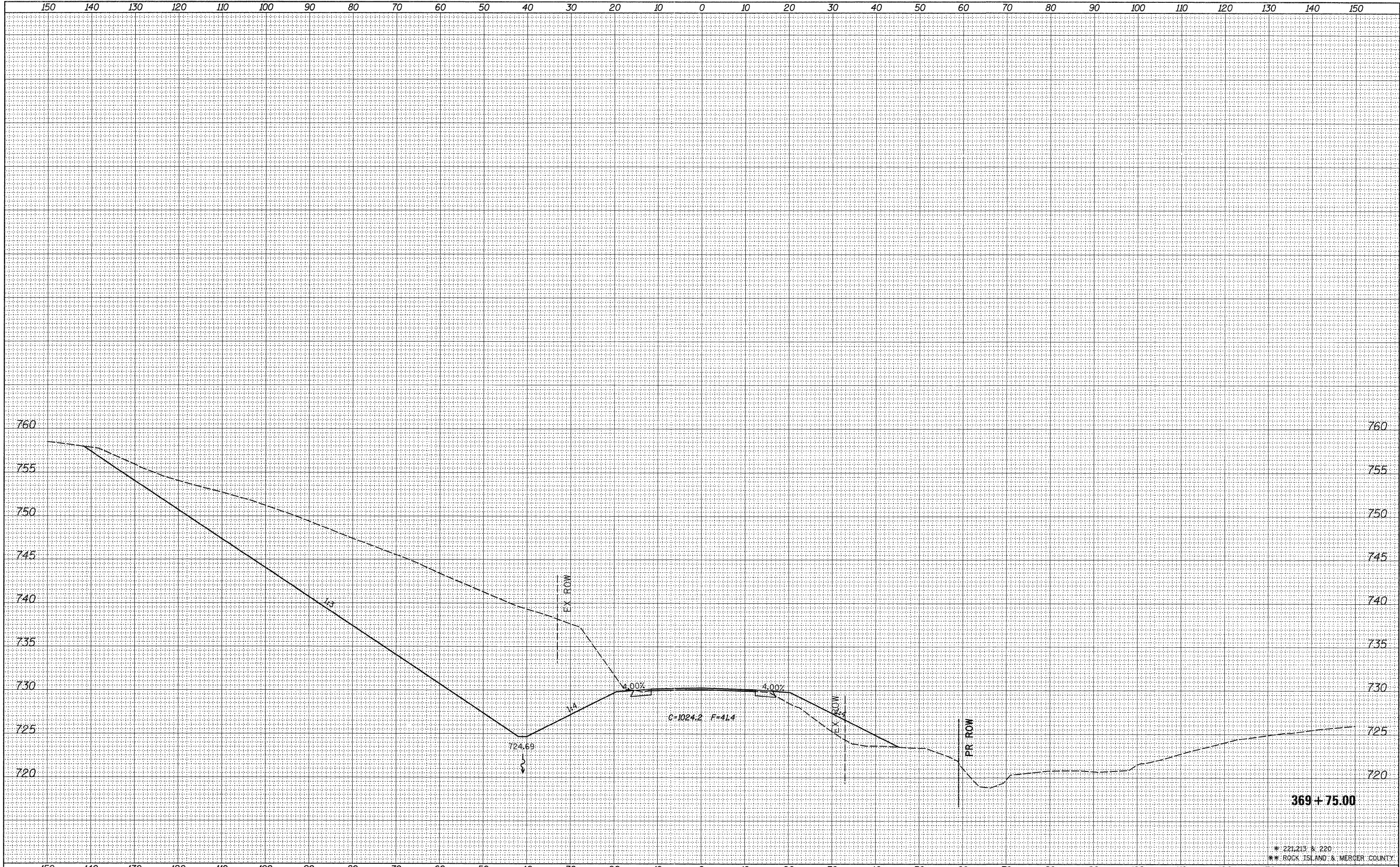


\* 221,213 & 220  
 \*\* ROCK ISLAND & MERCER COUNTY

FILE NAME =	USER NAME = grantpm	DESIGNED -	REVISED -	STATE OF ILLINOIS DEPARTMENT OF TRANSPORTATION		IL 94 CROSS SECTIONS		F.A.S. RTE.	SECTION	COUNTY	TOTAL SHEETS	SHEET NO.
cr:\pw_work\p\wdot\grantpm\d0184077\0212307-shd.xml.dgn	DRAWN -	REVISED -	*					(19,20)RS-2	**	231	219	
PLOT SCALE = 10.0000' / in.	CHECKED -	REVISED -	CONTRACT NO. 64D72									
PLOT DATE = Thu Jun 23 07:47:46 2011	DATE -	REVISED -	ILLINOIS FED. AID PROJECT									
SCALE:		SHEET NO. OF SHEETS		STA. 369+50.00 TO STA. 369+50.00								

DATE	
BY	
FINAL SURVEY	SURVEYED
NOTE BOOK	PLOTTED
NO.	TEMPLATE
	AREAS CHECKED

DATE	
BY	
ORIGINAL SURVEY	SURVEYED
NOTE BOOK	PLOTTED
NO.	TEMPLATE
	AREAS CHECKED

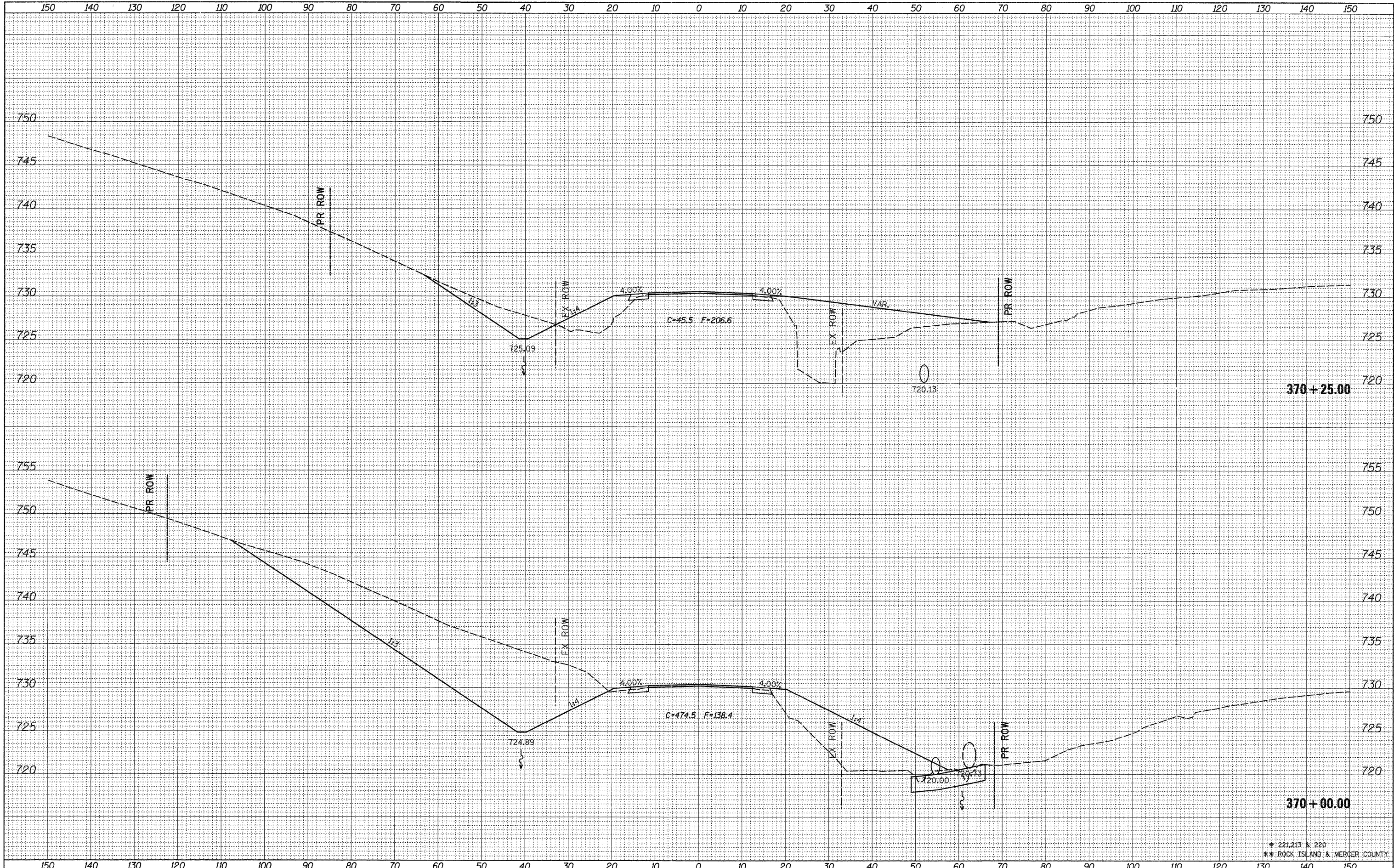


\* 221.213 \* 220  
 \*\* ROCK ISLAND & MERCER COUNTY

FILE NAME =	USER NAME = grantpm	DESIGNED -	REVISED -	<b>STATE OF ILLINOIS DEPARTMENT OF TRANSPORTATION</b>	<b>IL 94 CROSS SECTIONS</b>			F.A.S. RTE.	SECTION	COUNTY	TOTAL SHEETS	SHEET NO.			
or:\pw\work\pwwdot\grantpm\d0184077\0212307-ah.xml.dgn	PLLOT SCALE = 10.0000' / in.	DRAWN -	REVISED -		SCALE:	SHEET NO.	OF	SHEETS	STA. 369+75.00	TO STA. 369+75.00	*	(19,20)RS-2	**	231	220
PLLOT DATE = Thu Jun 23 07:47:47 2011	DATE -	CHECKED -	REVISED -		CONTRACT NO. 64D72										
		DATE -	REVISED -		ILLINOIS FED. AID PROJECT										

DATE	
BY	
FINAL SURVEY	SURVEYED
NOTE BOOK NO.	PLOTTED
	TEMPLATE
	AREAS CHECKED

DATE	
BY	
ORIGINAL SURVEY	SURVEYED
NOTE BOOK NO.	PLOTTED
	TEMPLATE
	AREAS CHECKED



\* 221.213 & 220  
 \*\* ROCK ISLAND & MERCER COUNTY

FILE NAME =	USER NAME = grantpm
ct:\pw_work\pws\d01\grantpm\d0184077\0212307-ah.xml.dgn	
PLOT SCALE = 10.0000' / in.	
PLOT DATE = Thu Jun 23 07:47:48 2011	

DESIGNED -	REVISED -
DRAWN -	REVISED -
CHECKED -	REVISED -
DATE -	REVISED -

STATE OF ILLINOIS  
 DEPARTMENT OF TRANSPORTATION

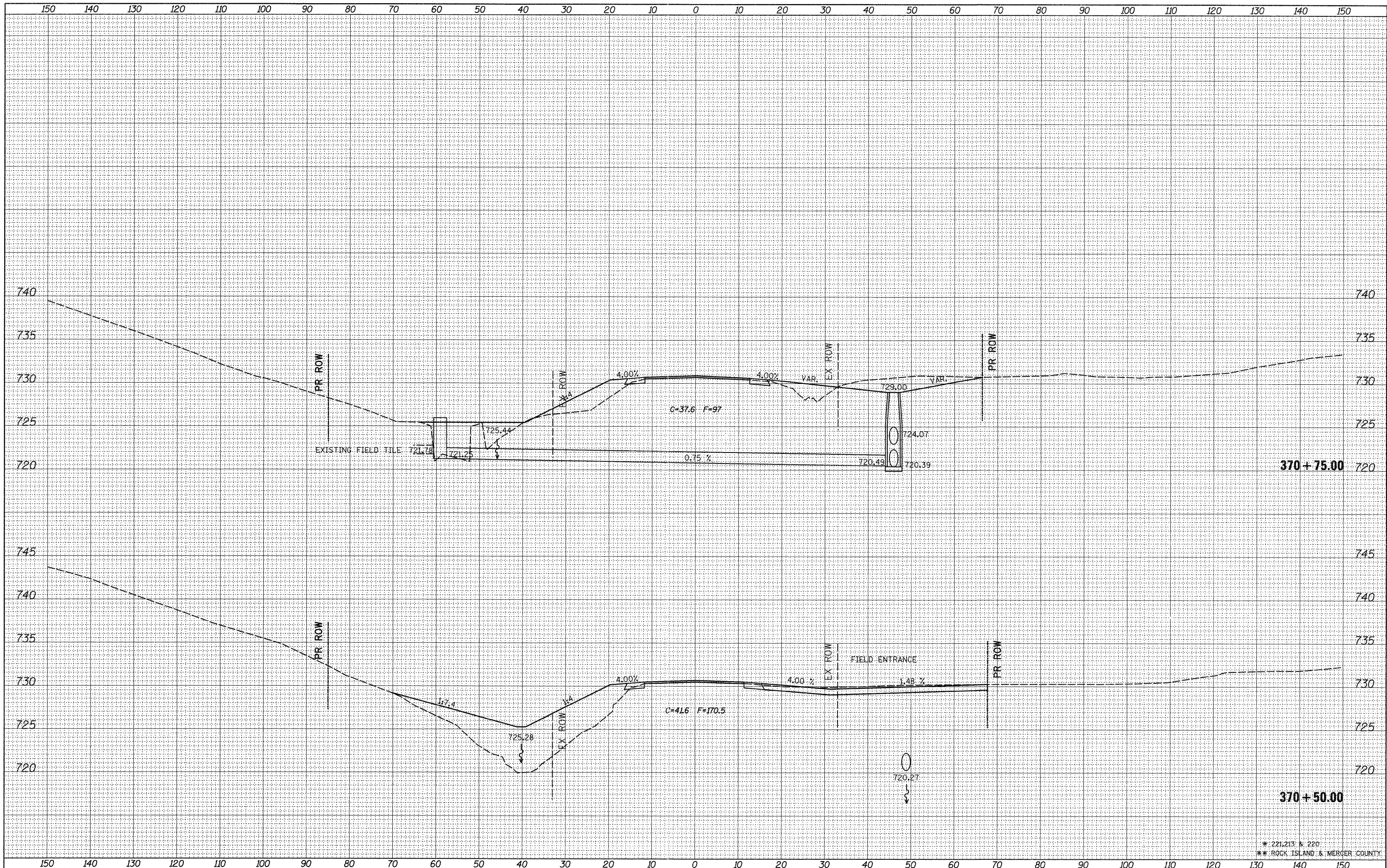
IL 94 CROSS SECTIONS

SCALE: SHEET NO. OF SHEETS STA. 370+00.00 TO STA. 370+25.00

F.A.S. RTE.	SECTION	COUNTY	TOTAL SHEETS	SHEET NO.
*	(19,20)RS-2	**	231	221
CONTRACT NO. 64D72			ILLINOIS FED. AID PROJECT	

DATE	
BY	
SURVEYED	
PLOTTED	
NOTE BOOK	
NO.	
AREAS CHECKED	

DATE	
BY	
SURVEYED	
PLOTTED	
NOTE BOOK	
NO.	
AREAS CHECKED	



FILE NAME =  
 c:\pwork\p\ridot\grantpm\d0184077\0212307-shd\asmL.dgn

USER NAME = grantpm  
 DESIGNED -  
 DRAWN -  
 CHECKED -  
 DATE -

REVISIED -  
 REVISIED -  
 REVISIED -  
 REVISIED -

PLLOT SCALE = 10.0000' / 1" =  
 PLOT DATE = Thu Jun 23 07:47:50 2011

**STATE OF ILLINOIS  
 DEPARTMENT OF TRANSPORTATION**

**IL 94 CROSS SECTIONS**

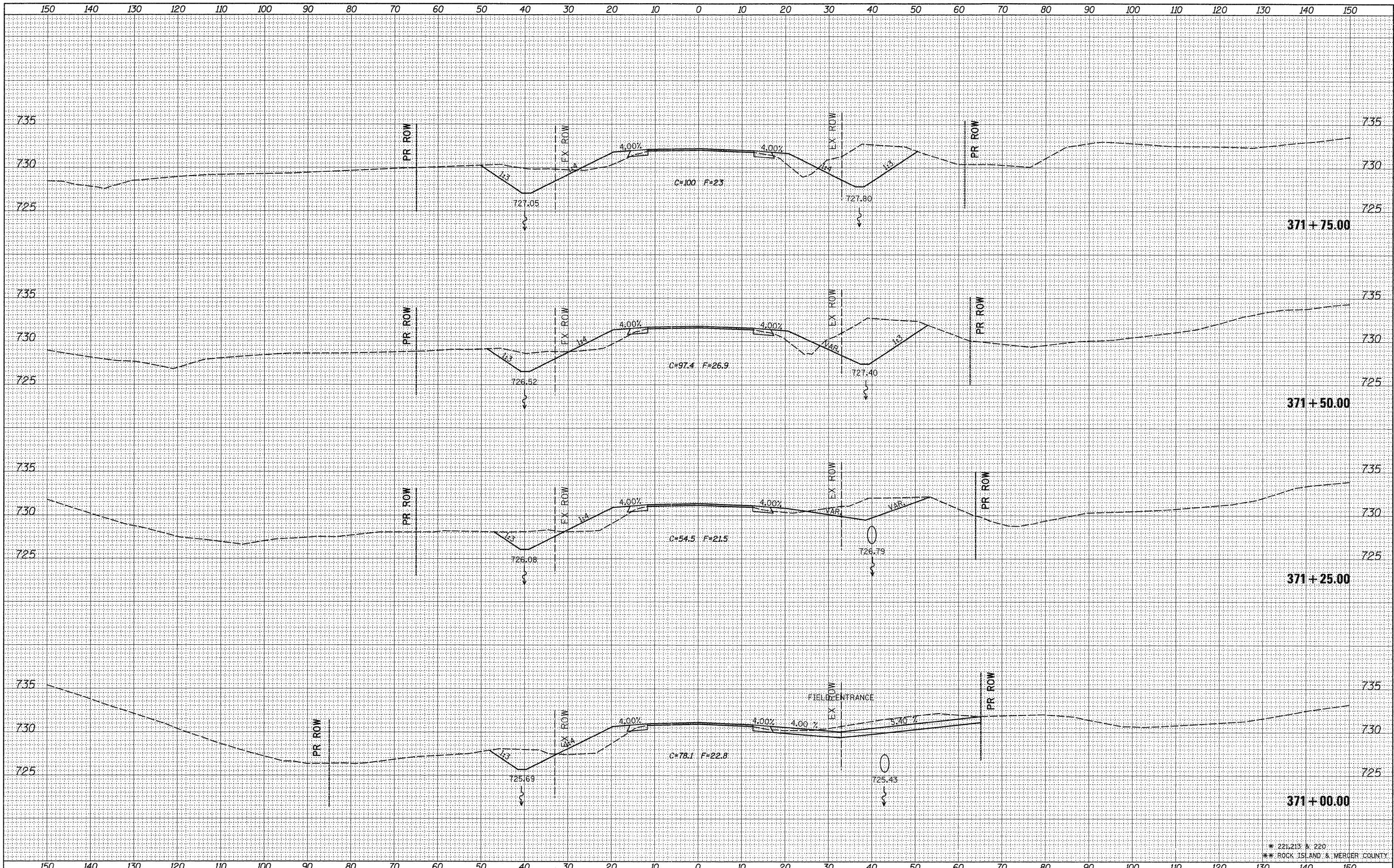
SCALE: SHEET NO. OF SHEETS STA. 370+50.00 TO STA. 370+75.00

F.A.S. RTE.	SECTION	COUNTY	TOTAL SHEETS	SHEET NO.
*	(19,20)RS-2	**	231	222
				CONTRACT NO. 64072
ILLINOIS FED. AID PROJECT				

\*:221,213 & 220  
 \*\*:ROCK ISLAND & MERGER COUNTY

DATE \_\_\_\_\_ BY \_\_\_\_\_  
 SURVEYED \_\_\_\_\_ SURVEY \_\_\_\_\_  
 PLOTTED \_\_\_\_\_ PLOTTED \_\_\_\_\_  
 NOTE BOOK \_\_\_\_\_ TEMPLATE \_\_\_\_\_  
 NO. \_\_\_\_\_ AREAS CHECKED \_\_\_\_\_

DATE \_\_\_\_\_ BY \_\_\_\_\_  
 SURVEYED \_\_\_\_\_ SURVEY \_\_\_\_\_  
 PLOTTED \_\_\_\_\_ PLOTTED \_\_\_\_\_  
 NOTE BOOK \_\_\_\_\_ TEMPLATE \_\_\_\_\_  
 NO. \_\_\_\_\_ AREAS CHECKED \_\_\_\_\_



\* 221/213 & 220  
 \*\* ROCK ISLAND & MERCER COUNTY

FILE NAME =  
 c:\pwwork\pwwork\grantpm\d2184077\d212307-ah.xml.dgn

USER NAME = grantpm  
 PLOT SCALE = 10.0000' / in.  
 PLOT DATE = Thu Jun 23 07:47:51 2011

DESIGNED -	REVISED -
DRAWN -	REVISED -
CHECKED -	REVISED -
DATE -	REVISED -

**STATE OF ILLINOIS  
 DEPARTMENT OF TRANSPORTATION**

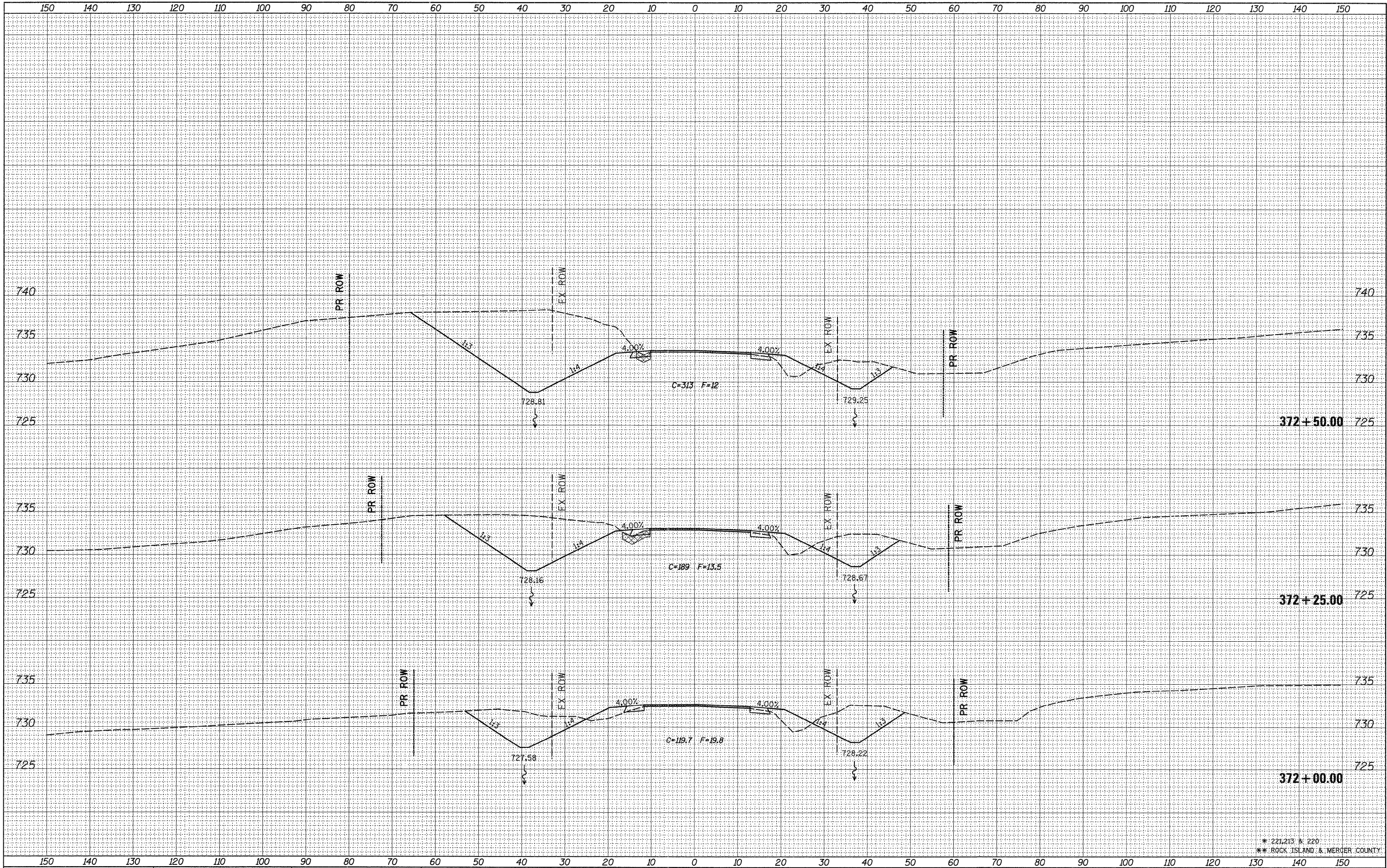
**IL 94 CROSS SECTIONS**

SCALE: SHEET NO. OF SHEETS STA. 371+00.00 TO STA. 371+75.00

F.A.S. RTE.	SECTION	COUNTY	TOTAL SHEETS	SHEET NO.
*	(19,20)RS-2	**	231	223
CONTRACT NO. 64D72			ILLINOIS FED. AID PROJECT	

FINAL SURVEY	SURVEYED	DATE
NO.	PLOTTED	
	TEMPLATE	
	AREAS CHECKED	

ORIGINAL SURVEY	SURVEYED	DATE
NO.	PLOTTED	
	TEMPLATE	
	AREAS CHECKED	



\* 221,213, & 229  
 \*\* ROCK ISLAND & MERCER COUNTY

FILE NAME =	USER NAME = grantpm
c:\pw_work\pksdot\grantpm\d0184077\0212307-shd.xml.dgn	DESIGNED -
	DRAWN -
	CHECKED -
	DATE -
	REVISIONS -
	REVISIONS -
	REVISIONS -
	REVISIONS -

DESIGNED -	REVISIONS -
DRAWN -	REVISIONS -
CHECKED -	REVISIONS -
DATE -	REVISIONS -

STATE OF ILLINOIS  
 DEPARTMENT OF TRANSPORTATION

IL 94 CROSS SECTIONS

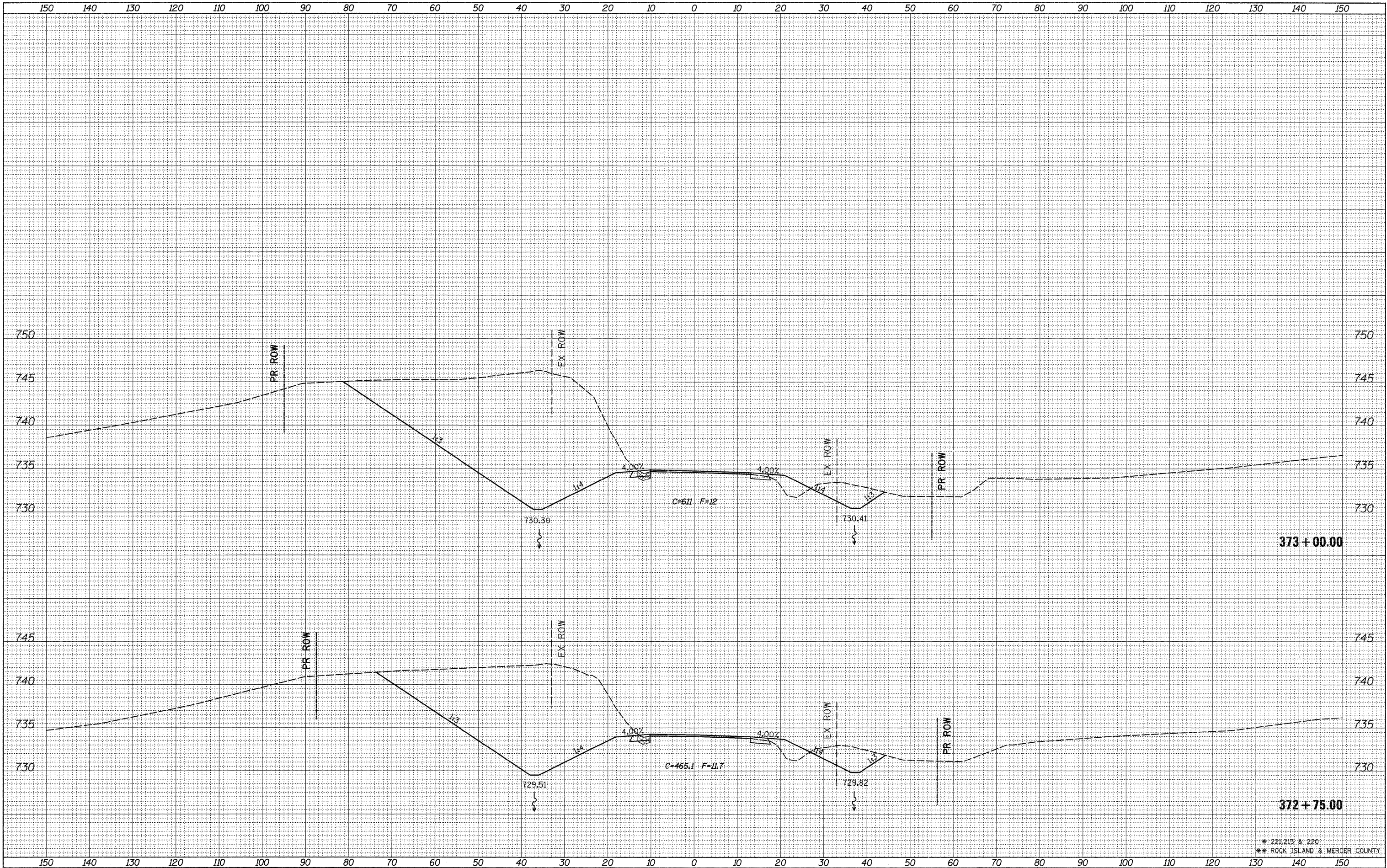
SCALE: SHEET NO. OF SHEETS STA. 372+00.00 TO STA. 372+50.00

F.A.S. RTE.	SECTION	COUNTY	TOTAL SHEETS	SHEET NO.
*	(19,20)RS-2	**	231	224
			CONTRACT NO. 64D72	
ILLINOIS FED. AID PROJECT				



FINAL SURVEY	SURVEYED	BY	DATE
NOTE BOOK NO.	PLOTTED		
	DATE		
	AREAS CHECKED		

ORIGINAL SURVEY	SURVEYED	BY	DATE
NOTE BOOK NO.	PLOTTED		
	DATE		
	AREAS CHECKED		



\* 221.213 & 220  
 \*\* ROCK ISLAND & MERCER COUNTY

FILE NAME =  
 c:\pw\_work\pwwork\grantpm\d0184077\0212307-sht.xml.dgn

USER NAME = grantpm  
 DESIGNED -  
 DRAWN -  
 CHECKED -  
 DATE -

REVISIED -  
 REVISIED -  
 REVISIED -  
 REVISIED -

STATE OF ILLINOIS  
 DEPARTMENT OF TRANSPORTATION

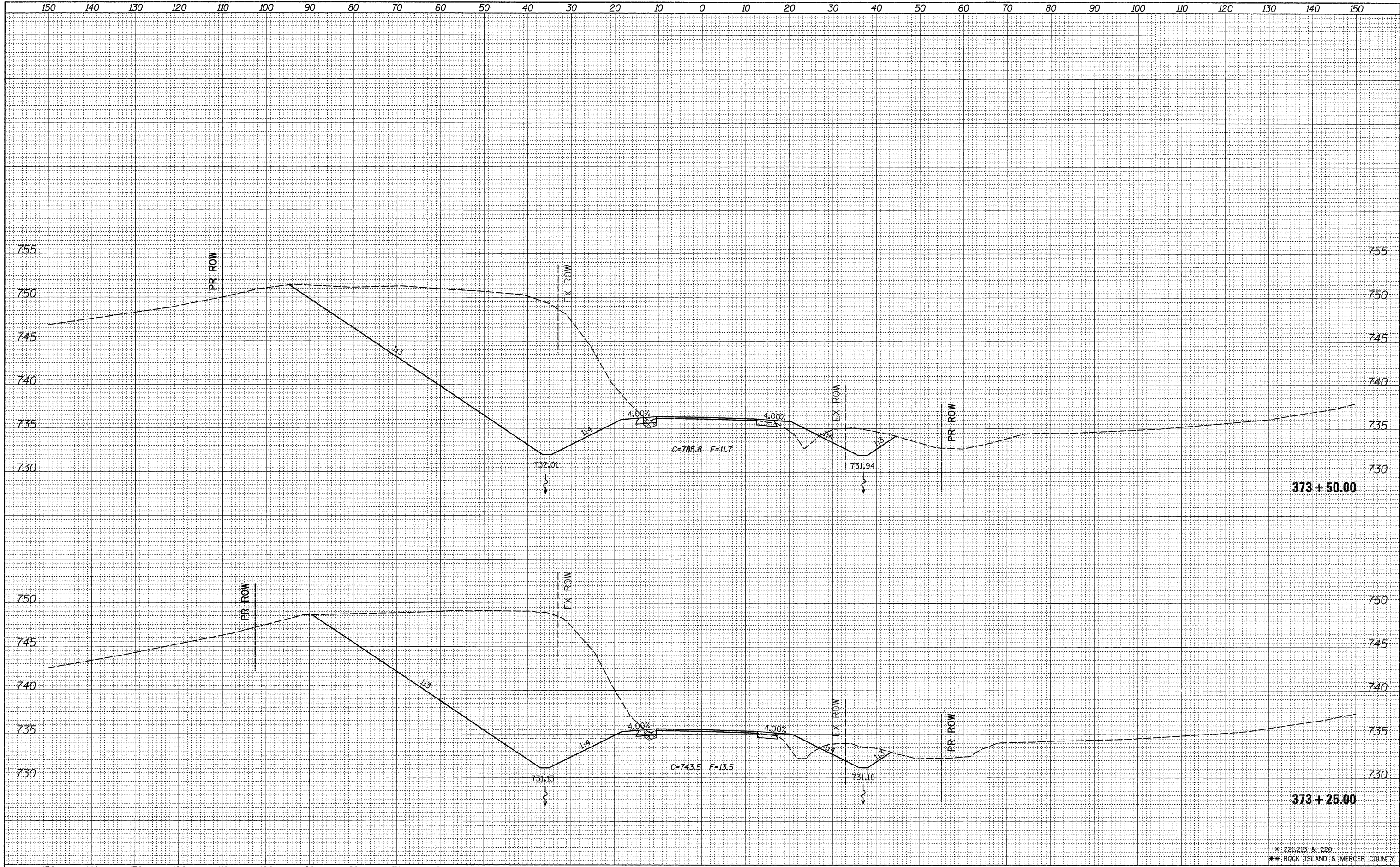
IL 94 CROSS SECTIONS

SCALE: SHEET NO. OF SHEETS STA. 372+75.00 TO STA. 373+00.00

F.A.S. RTE.	SECTION	COUNTY	TOTAL SHEETS	SHEET NO.
*	(19,20)RS-2	**	231	225
CONTRACT NO. 64D72			ILLINOIS FED. AID PROJECT	

DATE	
BY	
FINAL SURVEY	SURVEYED
NOTE BOOK NO.	PLOTTED
	TEMPLATE
	AREAS CHECKED

DATE	
BY	
ORIGINAL SURVEY	SURVEYED
NOTE BOOK NO.	PLOTTED
	TEMPLATE
	AREAS CHECKED



FILE NAME =  
 c:\pw-work\pwwork\grantpm\d0184077\0212307-sh

USER NAME = grantpm  
 xsm1.dgn  
 PLOT SCALE = 10.0000' / in.  
 PLOT DATE = Thu Jun 23 07:47:54 2011

DESIGNED -  
 DRAWN -  
 CHECKED -  
 DATE -

REVISED -  
 REVISED -  
 REVISED -  
 REVISED -

**STATE OF ILLINOIS  
 DEPARTMENT OF TRANSPORTATION**

**IL 94 CROSS SECTIONS**

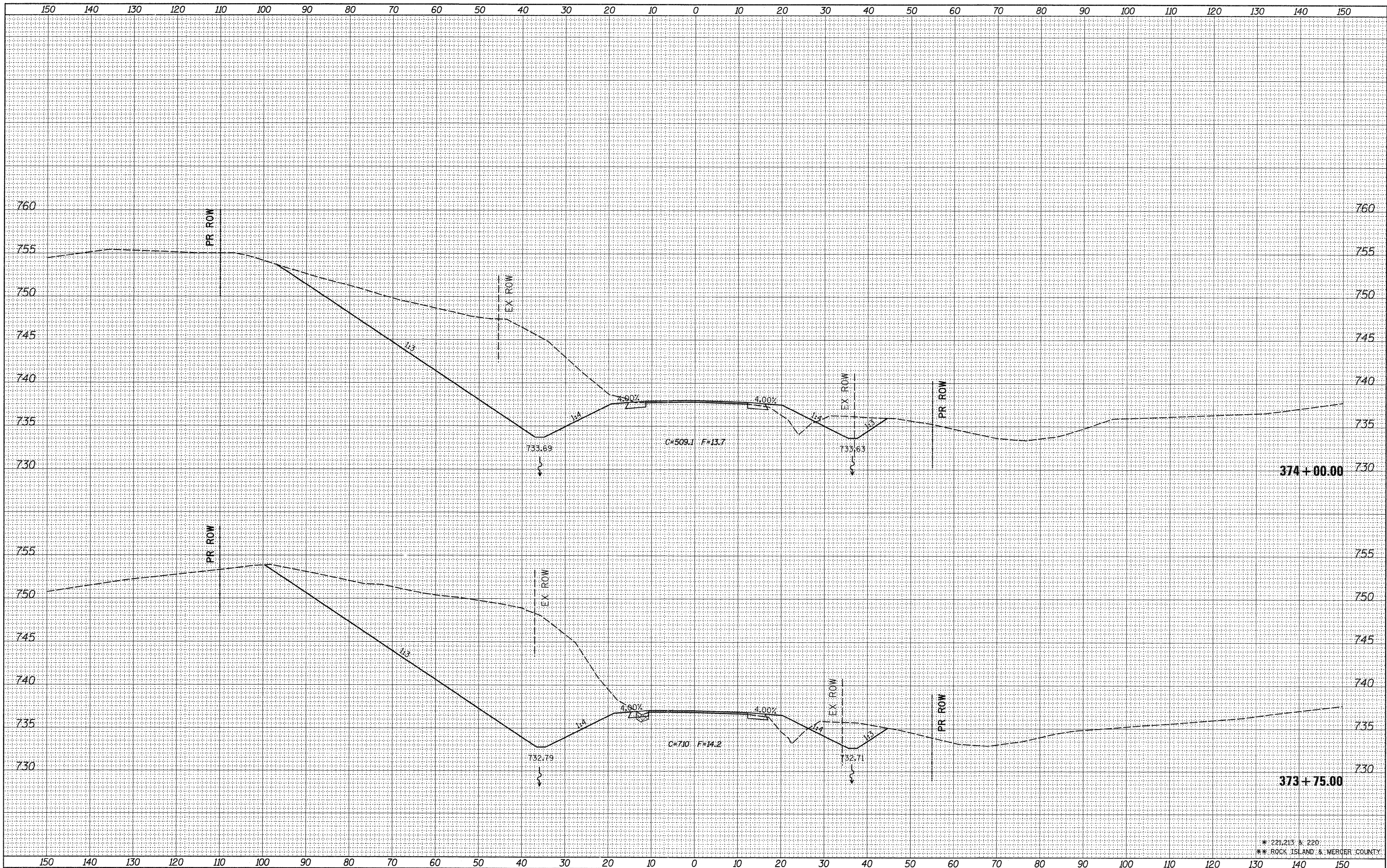
SCALE: SHEET NO. OF SHEETS STA. 373+25.00 TO STA. 373+50.00

F.A.S. RTE.	SECTION	COUNTY	TOTAL SHEETS	SHEET NO.
*	(19,20)RS-2	**	231	226
CONTRACT NO. 64D72			ILLINOIS FED. AID PROJECT	

\* 221,213 & 220  
 \*\* ROCK ISLAND & MERCER COUNTY

FINAL SURVEY	SURVEYED	BY	DATE
NOTE BOOK NO.	PLOTTED		
	TEMPLATE		
	AREAS CHECKED		

ORIGINAL SURVEY	SURVEYED	BY	DATE
NOTE BOOK NO.	PLOTTED		
	TEMPLATE		
	AREAS CHECKED		



\* 221.213 & 220  
\*\* ROCK ISLAND & MERGER COUNTY

FILE NAME =  
c:\pwwork\pwwork\gran\pm\d0184077\0212307-sht.xml.dgn

USER NAME = gran\pm  
DESIGNED -  
DRAWN -  
CHECKED -  
DATE -

REVISIONS  
REVISOR  
DATE

STATE OF ILLINOIS  
DEPARTMENT OF TRANSPORTATION

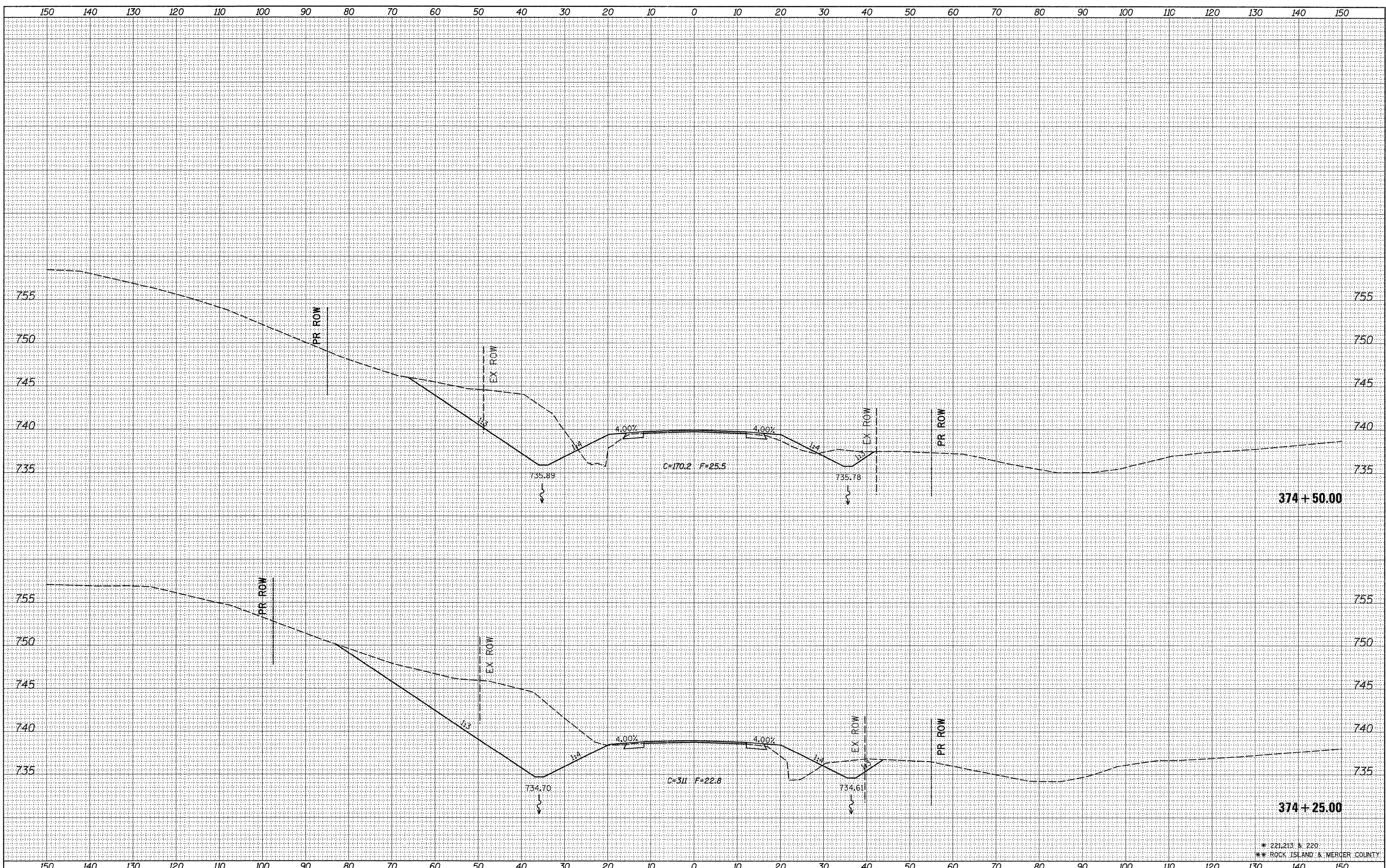
IL 94 CROSS SECTIONS

SCALE: SHEET NO. OF SHEETS STA. 373+75.00 TO STA. 374+00.00

F.A.S. RTE.	SECTION	COUNTY	TOTAL SHEETS	SHEET NO.
*	(19,20)RS-2	**	231	227
				CONTRACT NO. 64D72
ILLINOIS FED. AID PROJECT				

DATE	
BY	
FINAL SURVEY	SURVEYED
NOTE BOOK NO.	PIOTTED
	TEMPLATE
	AREAS CHECKED

DATE	
BY	
ORIGINAL SURVEY	SURVEYED
NOTE BOOK NO.	PIOTTED
	TEMPLATE
	AREAS CHECKED



\* 221,213 & 220  
 \*\* ROCK ISLAND & MERCER COUNTY

FILE NAME =	USER NAME = grantpm	DESIGNED -	REVISED -
cr:\pw\work\pwwdot\grantpm\d0184077\0212307-shd.xml.dgn		DRAWN -	REVISED -
		CHECKED -	REVISED -
		DATE -	REVISED -

**STATE OF ILLINOIS  
 DEPARTMENT OF TRANSPORTATION**

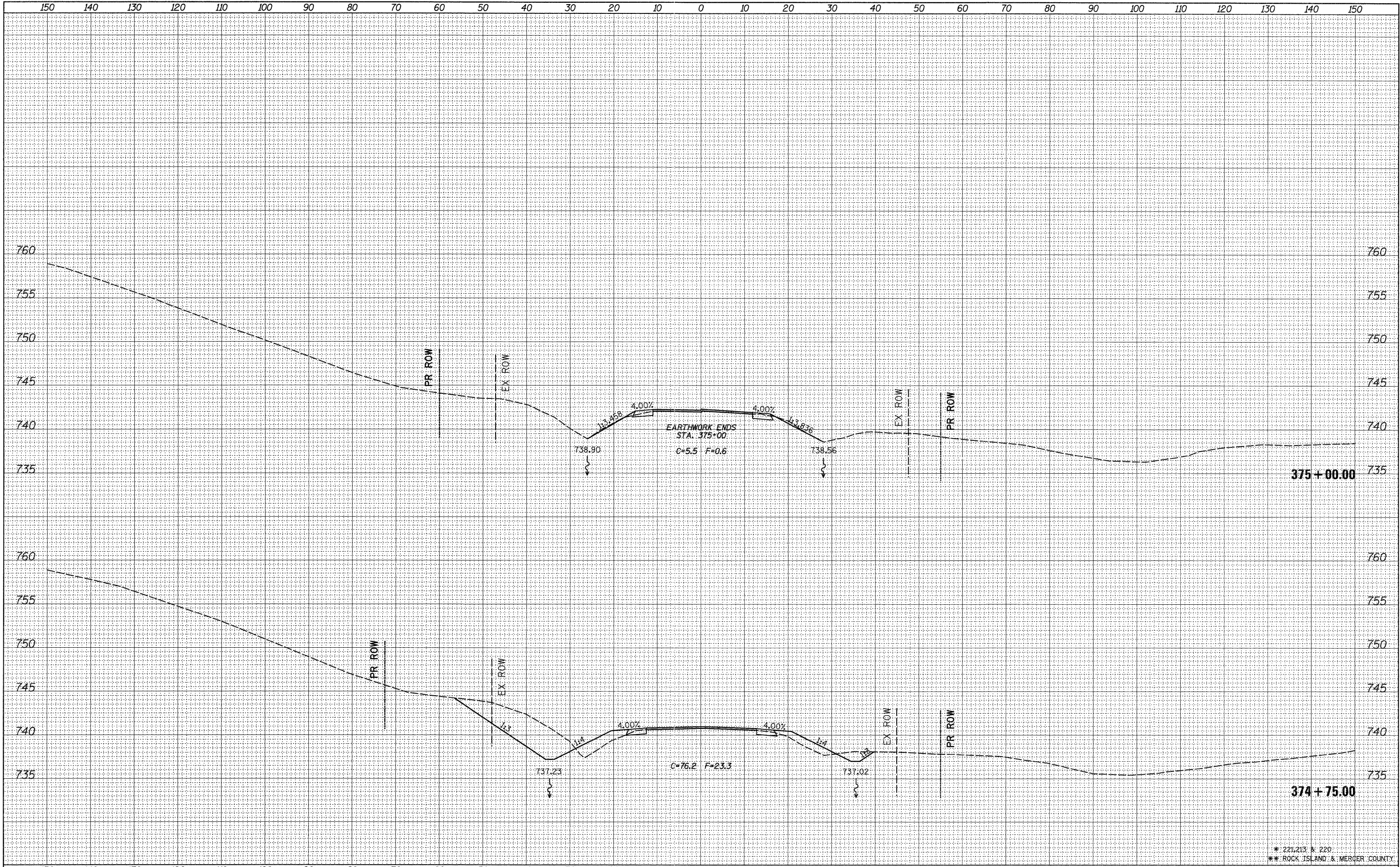
**IL 94 CROSS SECTIONS**

SCALE: SHEET NO. OF SHEETS STA. 374+25.00 TO STA. 374+50.00

F.A.S. RTE.	SECTION	COUNTY	TOTAL SHEETS	SHEET NO.
*	(19,20)RS-2	**	231	228
CONTRACT NO. 64D72				
[ILLINOIS] FED. AID PROJECT				

DATE	
BY	
FINAL SURVEY	SURVEYED
NOTE BOOK NO.	PLOTTED
	DATE
	AREAS CHECKED

DATE	
BY	
ORIGINAL SURVEY	SURVEYED
NOTE BOOK NO.	PLOTTED
	DATE
	AREAS CHECKED



\* 221,213 & 220  
 \*\* ROCK ISLAND & MERCER COUNTY

FILE NAME =	USER NAME = grantpm
c:\pwwork\pwwork\grantpm\d0184077\0212307-shd.xml.dgn	DESIGNED -
	DRAWN -
PLOT SCALE = 10.0000' / in.	CHECKED -
PLOT DATE = Thu Jun 23 07:47:58 2011	DATE -

DESIGNED -	REVISED -
DRAWN -	REVISED -
CHECKED -	REVISED -
DATE -	REVISED -

STATE OF ILLINOIS  
 DEPARTMENT OF TRANSPORTATION

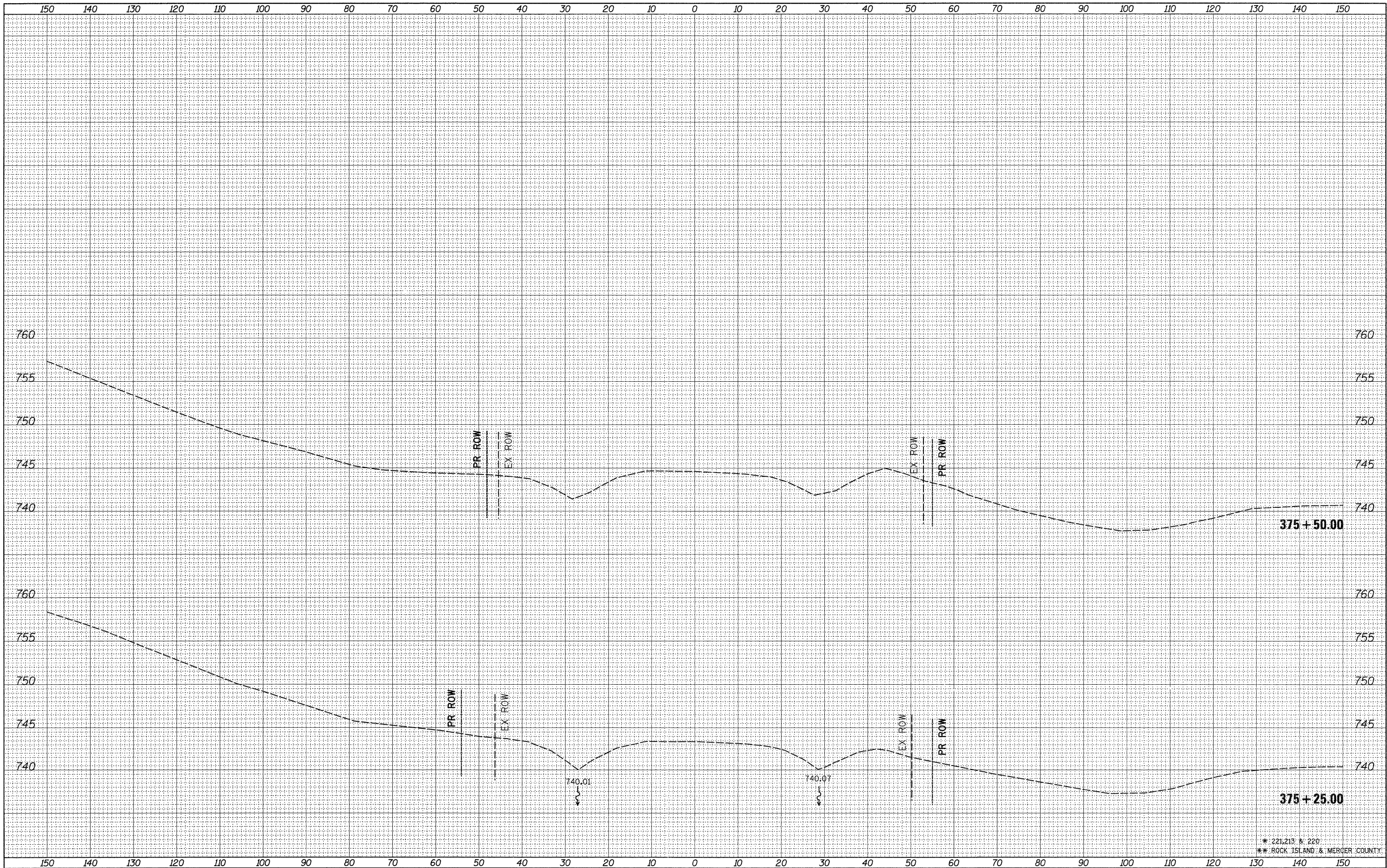
IL 94 CROSS SECTIONS

SCALE: SHEET NO. OF SHEETS STA. 374+75.00 TO STA. 375+00.00

F.A.S. RTE.	SECTION	COUNTY	TOTAL SHEETS	SHEET NO.
*	(19,20)RS-2	**	231	229
CONTRACT NO. 64D72			ILLINOIS FED. AID PROJECT	

DATE	BY
SURVEYED	
PLOTTED	
TEMPLATE	
NO. BOOK	
AREAS CHECKED	

DATE	BY
SURVEYED	
PLOTTED	
TEMPLATE	
NO. BOOK	
AREAS CHECKED	



\* 221.213 R. 220  
 \*\* ROCK ISLAND & MERGER COUNTY

FILE NAME =  
 c:\pw\_work\pwidot\grantpm\d0184077\0212307-sht

USER NAME = grantpm  
 xsm1.dgn  
 PLOT SCALE = 10.0000' / in.  
 PLOT DATE = Thu Jun 23 07:47:59 2011

DESIGNED -	REVISED -
DRAWN -	REVISED -
CHECKED -	REVISED -
DATE -	REVISED -

**STATE OF ILLINOIS  
 DEPARTMENT OF TRANSPORTATION**

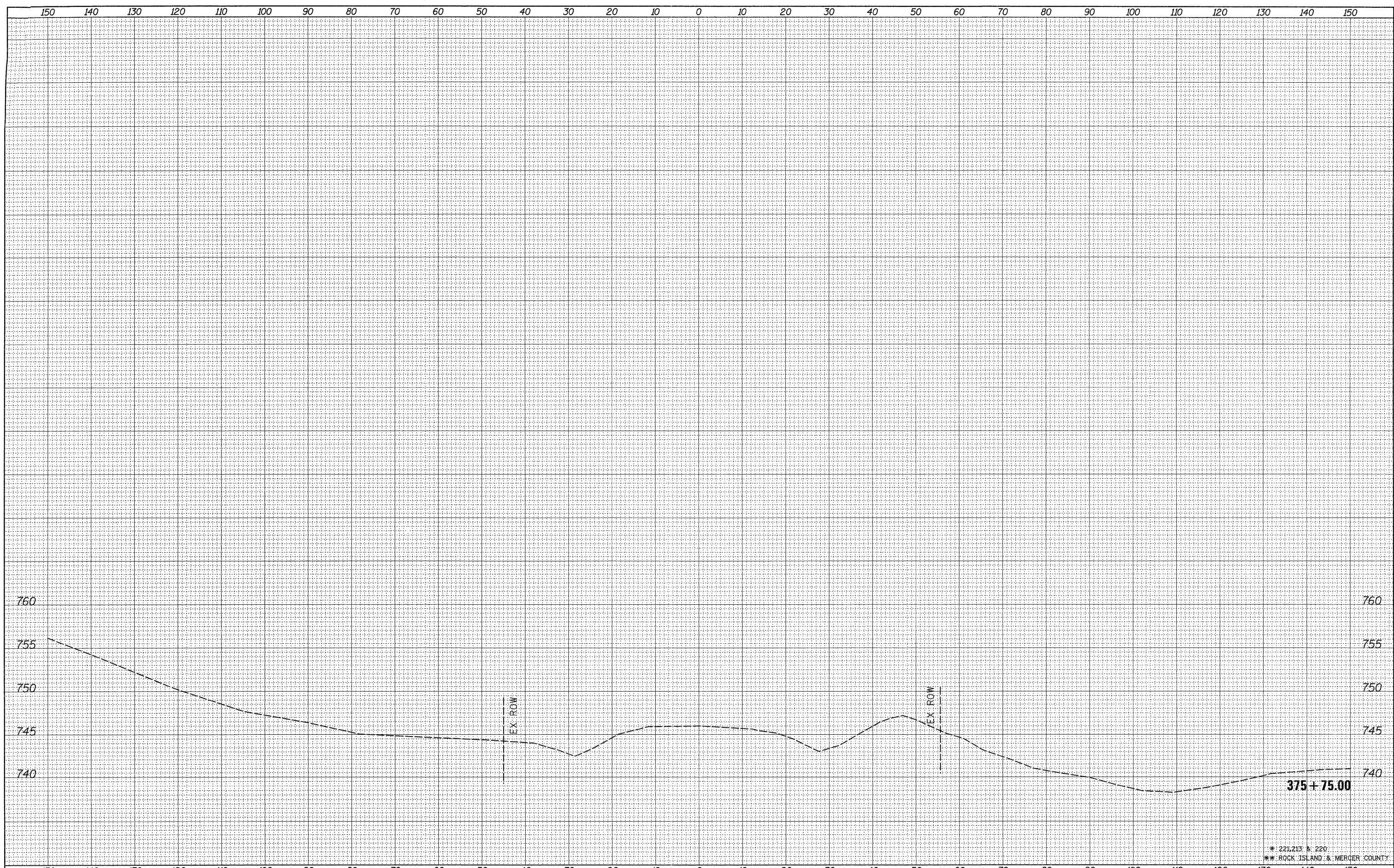
**IL 94 CROSS SECTIONS**

SCALE: SHEET NO. OF SHEETS STA. 375+25.00 TO STA. 375+50.00

F.A.S. RTE.	SECTION	COUNTY	TOTAL SHEETS	SHEET NO.
*	(19,20)RS-2	**	231	230
			CONTRACT NO. 64D72	
ILLINOIS FED. AID PROJECT				

DATE	
BY	
FINAL SURVEY	
NOTE BOOK NO.	
SURVEYED	
PLOTTED	
TEMPLATE	
AREAS CHECKED	

DATE	
BY	
ORIGINAL SURVEY	
NOTE BOOK NO.	
SURVEYED	
PLOTTED	
TEMPLATE	
AREAS CHECKED	



\* 221.213 & 220  
 \*\* ROCK ISLAND & MERGER COUNTY

FILE NAME =	USER NAME = grantspm	DESIGNED -	REVISED -	<b>STATE OF ILLINOIS DEPARTMENT OF TRANSPORTATION</b>	<b>IL 94 CROSS SECTIONS</b>	F.A.S. RTE.	SECTION	COUNTY	TOTAL SHEETS	SHEET NO.
ci:\pw_work\pwsdot\grantspm\d0184077\0212307-sh	xsm1.dgn	DRAWN -	REVISED -			*	(19,20)RS-2	**	231	231
PLOT SCALE = 10.0000' / in.		CHECKED -	REVISED -			CONTRACT NO. 64D72				
PLOT DATE = Thu Jun 23 07:48:00 2011		DATE -	REVISED -			ILLINOIS FED. AID PROJECT				
SCALE:					SHEET NO. OF SHEETS		STA. 375+75.00 TO STA. 375+75.00			