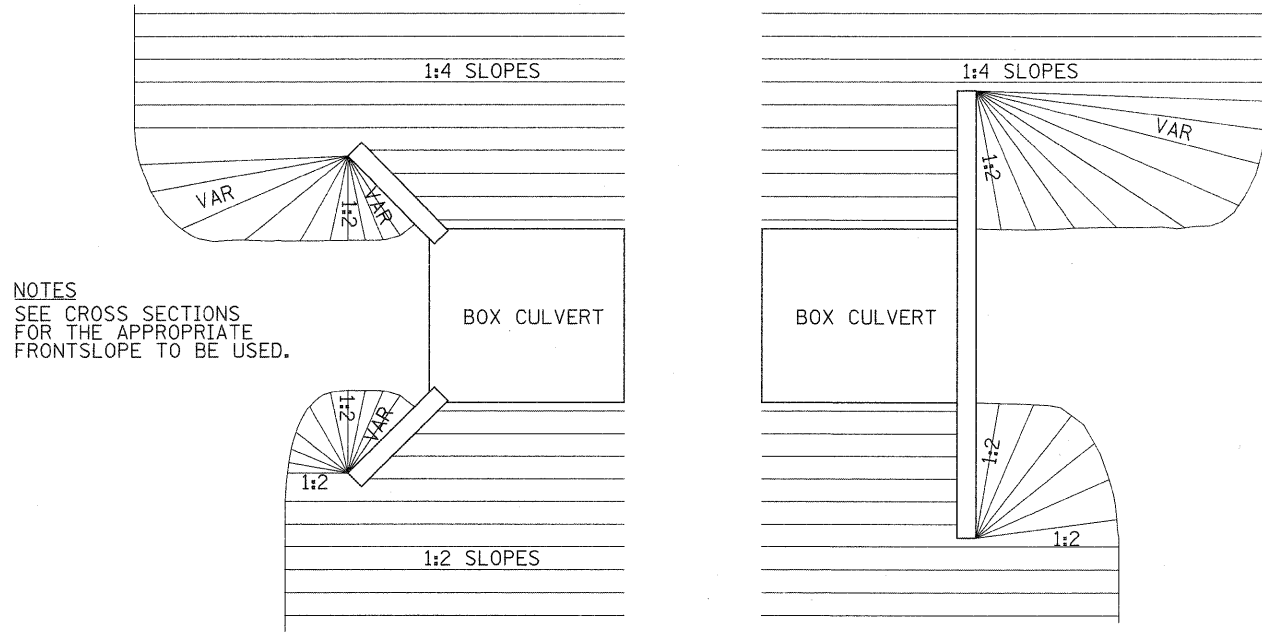


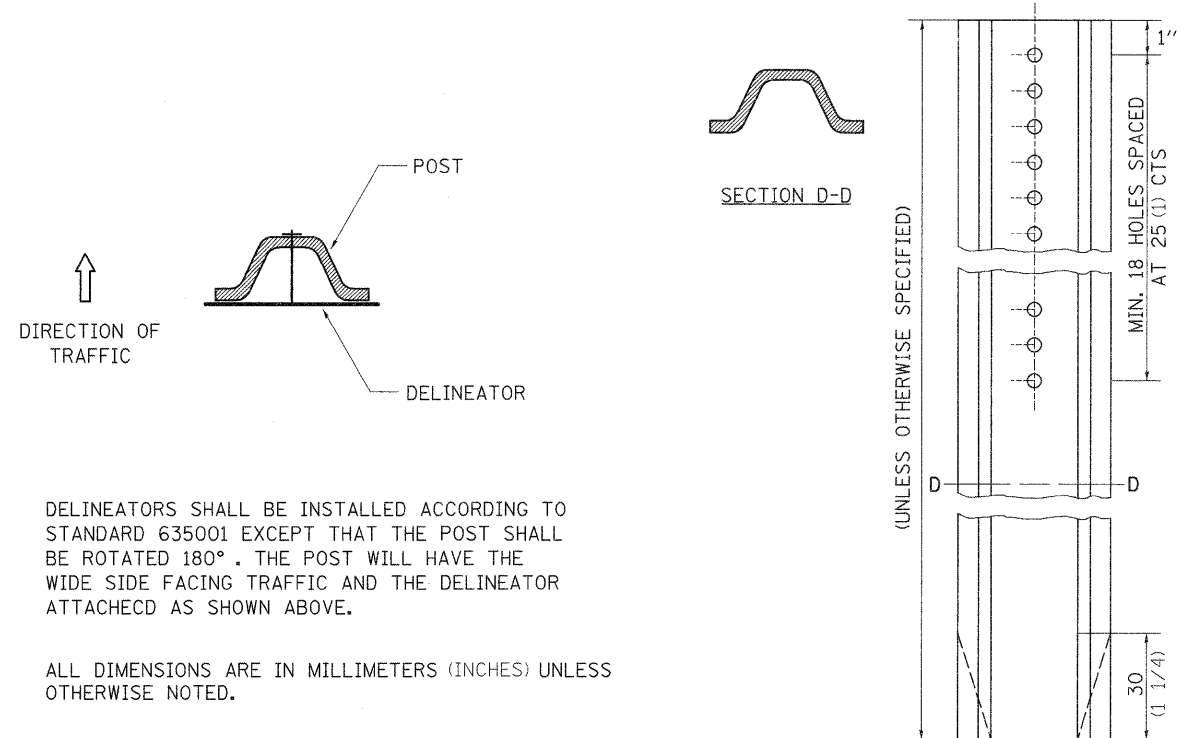
GRADING AROUND WINGWALLS



5-27-09

GRADING AROUND WINGWALLS 20.4

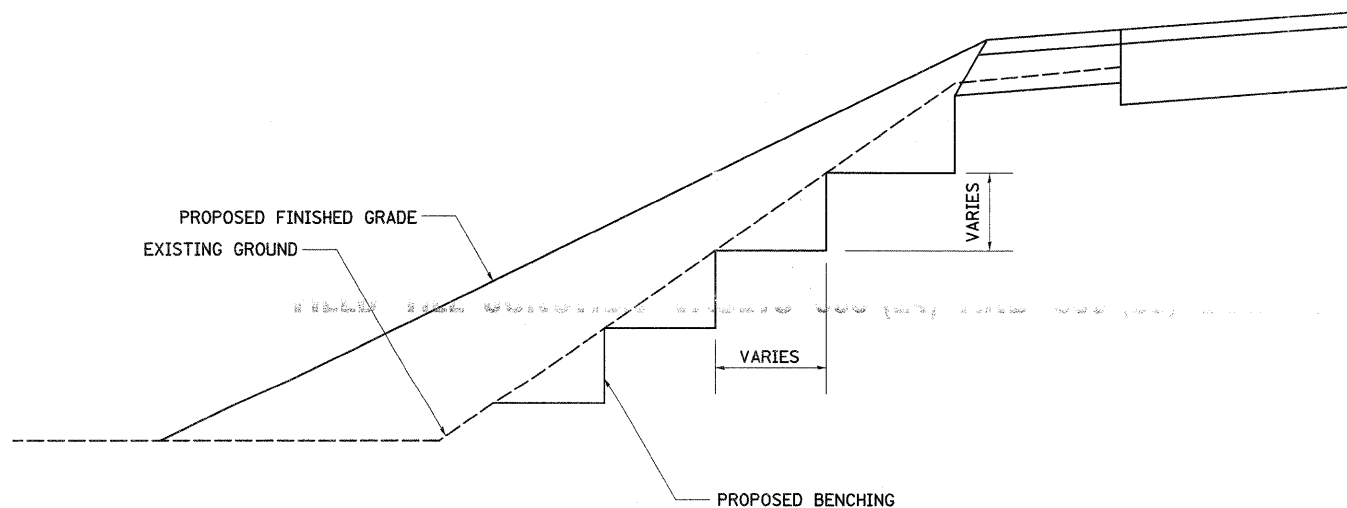
DELINEATOR AND POST ORIENTATION



REVISED - 11-01-07

DELINEATOR AND POST ORIENTATION 37.4

TYPICAL BENCHING ON EXISTING EMBANKMENT



REVISED - 2-22-06

TYPICAL BENCHING ON EXISTING EMBANKMENT 50.4

STOP LINE SIGN FOR TEMPORARY SIGNALS



SIZE: 600(24) x 600(24)
100(4) CAPITAL LETTERS - BLACK
13 (1/2) BORDER - BLACK
WHITE REFLECTIVE - TYPE AP
HIGH INTENSITY PRISMATIC SHEETING

GENERAL NOTE:
THIS SIGN SHALL BE INSTALLED AT THE STOP LINE AS DIRECTED BY ENGINEER.
ALL DIMENSIONS ARE IN MILLIMETERS (INCHES) UNLESS OTHERWISE NOTED.

REVISED - 1-22-07	REGION 2 / DISTRICT 2 STANDARD		F.A.P. RTE. 309	SECTION 15T-1	COUNTY WHITESIDE	TOTAL SHEETS 74	SHEET NO. 51
REVISED -	SCALE: 20.0000' / 1"	SHEET NO. OF SHEETS STA. TO STA.	FED. ROAD DIST. NO. ILLINOIS FED. AID PROJECT		CONTRACT NO. 64F23		

STOP LINE SIGN FOR TEMPORARY SIGNALS 99.4