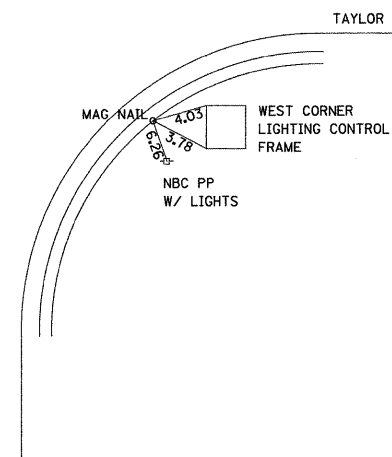
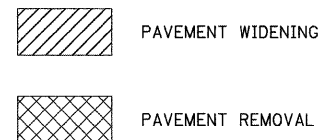


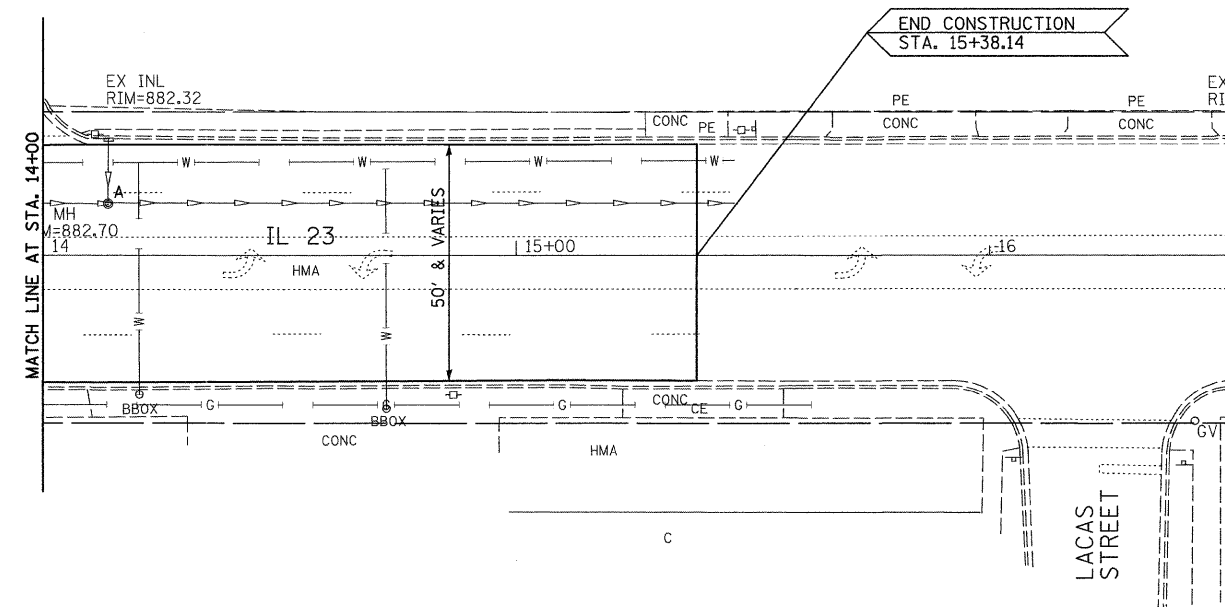
FIRE HYDRANT TO BE RELOCATED
STA. 70+93.40, 43.5' RT.

BENCHMARK #401:
CHIS "□" TOP NE EDGE MAST ARM
FDN IN NE QUAD IL 23 & TAYLOR ST.
EL.=882.08

- X - TREE REMOVAL
- A - ADJUST
- AN - ADJUST WITH NEW FRAME & LID
- R - REMOVE
- RM - REMOVE TO MAINTAIN FLOW



CP 23505 - STA. 10+36.08 - 34.16' LT



FILE NAME = D366983-SHT-PLAN-70-16.DGN

USER NAME = ---

DESIGNED - DJD
DRAWN - NV

REVISED - ---
REVISED - ---

PLOT SCALE = 1"=20'
PLOT DATE = 01/11

CHECKED - DJD
DATE - 01/11

REVISED - ---
REVISED - ---

STATE OF ILLINOIS
DEPARTMENT OF TRANSPORTATION

PLAN - IL 23

SCALE: 1"=20' SHEET NO. ___ OF ___ SHEETS STA. 70+00 TO STA. 16+00

F.A.P. RTE.	SECTION	COUNTY	TOTAL SHEETS	SHEET NO.
68	(28)N, TS & I	DEKALB	120	25
CONTRACT NO. 66983				
FED. ROAD DIST. NO. - ILLINOIS FED. AID PROJECT				