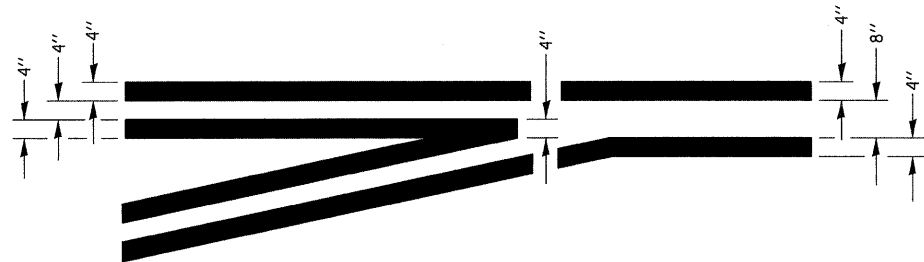
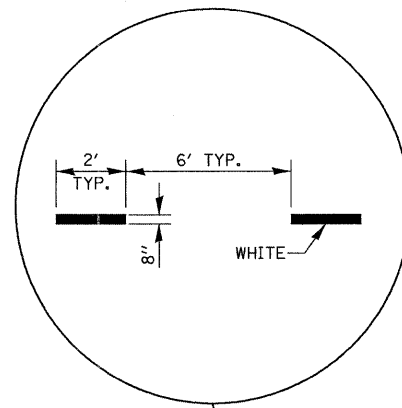


780-19



**TYPICAL APPLICATION  
@ LEFT TURN LANES**

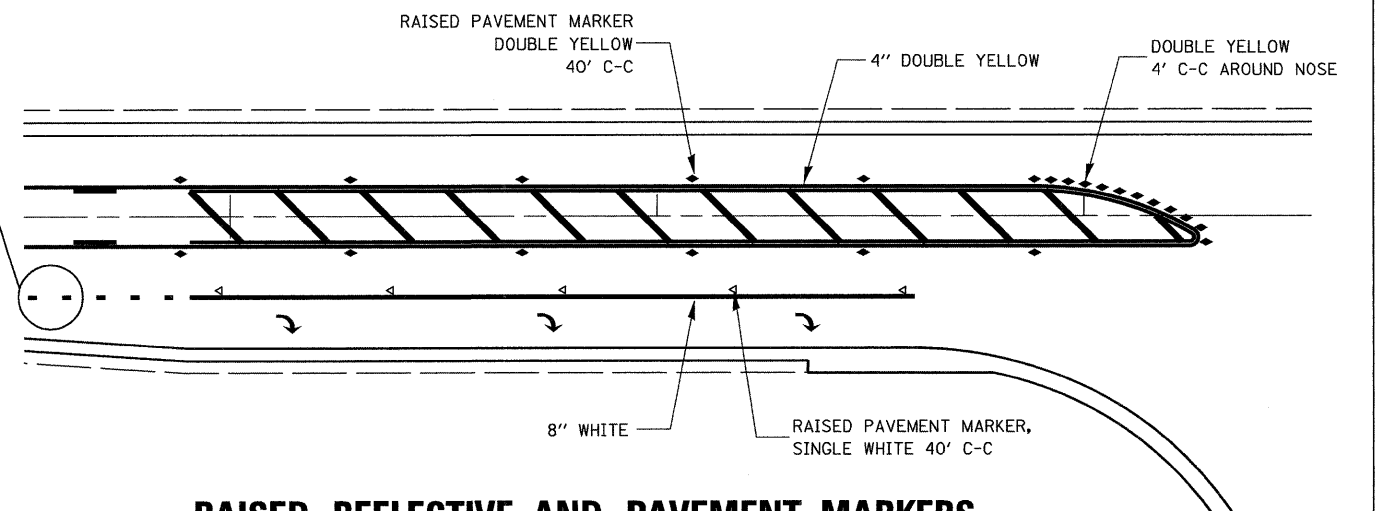
780-1



**ADVANCE AND INTERSECTION LANE  
DIVIDER LINES**

780-5

# URBAN PAVEMENT MARKING



**RAISED REFLECTIVE AND PAVEMENT MARKERS  
@ RIGHT TURN LANE**

781-1

FILE NAME = D366983-SHT-DETAILS.DGN	USER NAME = ---	DESIGNED - ---	REVISED - ---
		DRAWN - NV	REVISED - ---
		CHECKED - DJD	REVISED - ---
		DATE - 01/11	REVISED - ---

PLOT SCALE = NONE	CHECKED - DJD	REVISED - ---
PLOT DATE = 01/11	DATE - 01/11	REVISED - ---

DESIGNED - ---	REVISED - ---
DRAWN - NV	REVISED - ---
CHECKED - DJD	REVISED - ---
DATE - 01/11	REVISED - ---

REVISED - ---	REVISED - ---
REVISED - ---	REVISED - ---
REVISED - ---	REVISED - ---
REVISED - ---	REVISED - ---

**STATE OF ILLINOIS  
DEPARTMENT OF TRANSPORTATION**

**DETAILS**

SCALE: NONE SHEET NO. \_\_\_ OF \_\_\_ SHEETS STA. \_\_\_\_\_ TO STA. \_\_\_\_\_

F.A.P. RTE.	SECTION	COUNTY	TOTAL SHEETS	SHEET NO.
68	(28)N, TS & I	DEKALB	120	102
CONTRACT NO. 66983				
FED. ROAD DIST. NO. [ILLINOIS] FED. AID PROJECT				