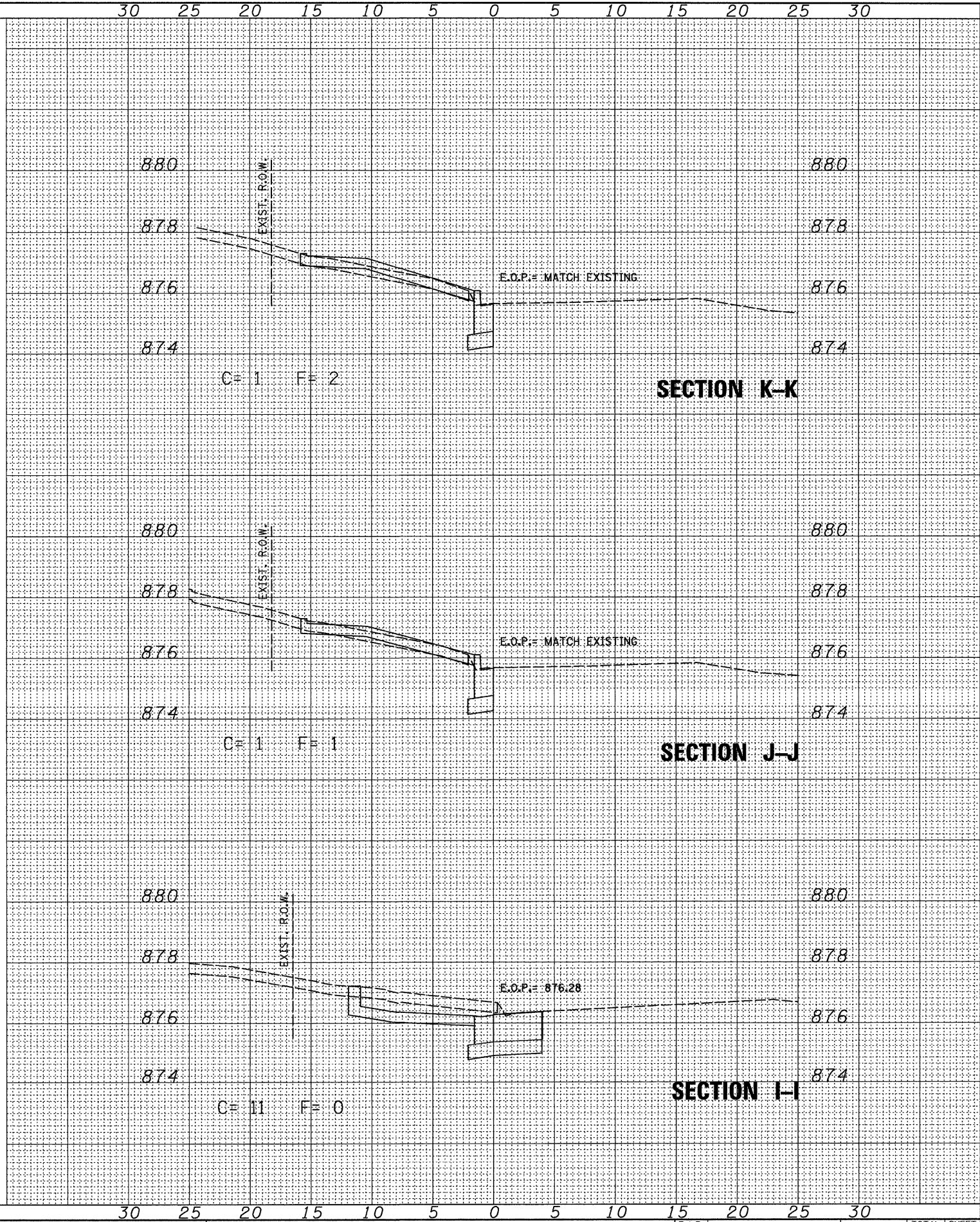
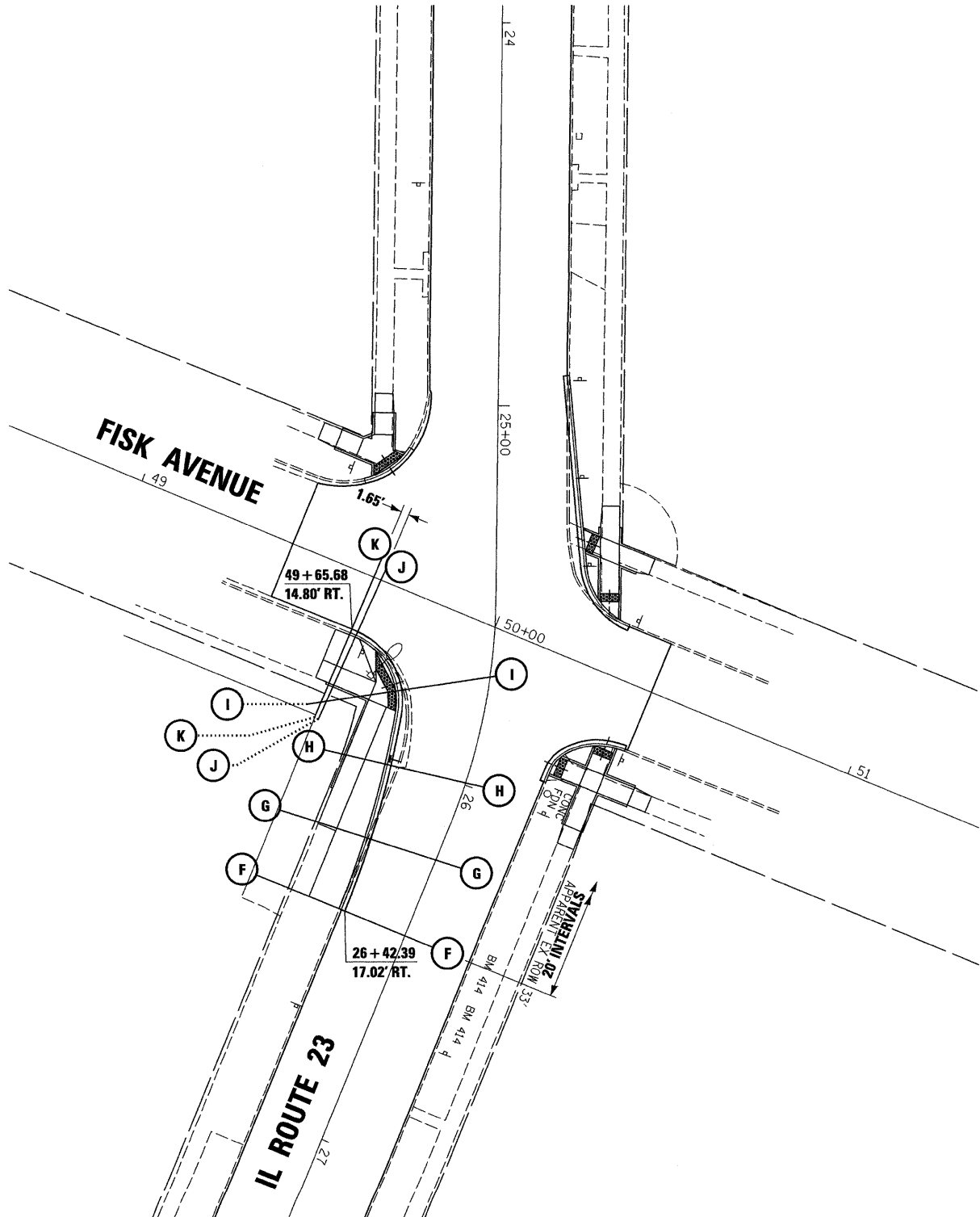



NO.	AREAS CHECKED
NO.	TEMP. PLATE
NO.	NOTE BOOK
NO.	PLOTTED
NO.	SURVEYED

NO.	AREAS CHECKED
NO.	TEMP. PLATE
NO.	NOTE BOOK
NO.	PLOTTED
NO.	SURVEYED



FILE NAME =	USER NAME =
D366983-SHT-XSSHT-FISK-SW.DGN	
PLOT SCALE = 1"=20'	DATE = 01/11

DESIGNED - DJD	REVISOR -
DRAWN - LAG	REVISOR -
CHECKED - DJD	REVISOR -

DESIGNED - DJD	REVISOR -
DRAWN - LAG	REVISOR -
CHECKED - DJD	REVISOR -

DESIGNED - DJD	REVISOR -
DRAWN - LAG	REVISOR -
CHECKED - DJD	REVISOR -

STATE OF ILLINOIS
DEPARTMENT OF TRANSPORTATION

CROSS SECTIONS (FISK AVENUE) SW
SCALE: 1"=20' SHEET NO. ___ OF ___ SHEETS STA. _____ TO STA. _____

F.A.P. RTE. 68	SECTION (28)N, TS & I	COUNTY DEKALB	TOTAL SHEETS 120	SHEET NO. 105
CONTRACT NO. 66983				
ILLINOIS FED. AID PROJECT				