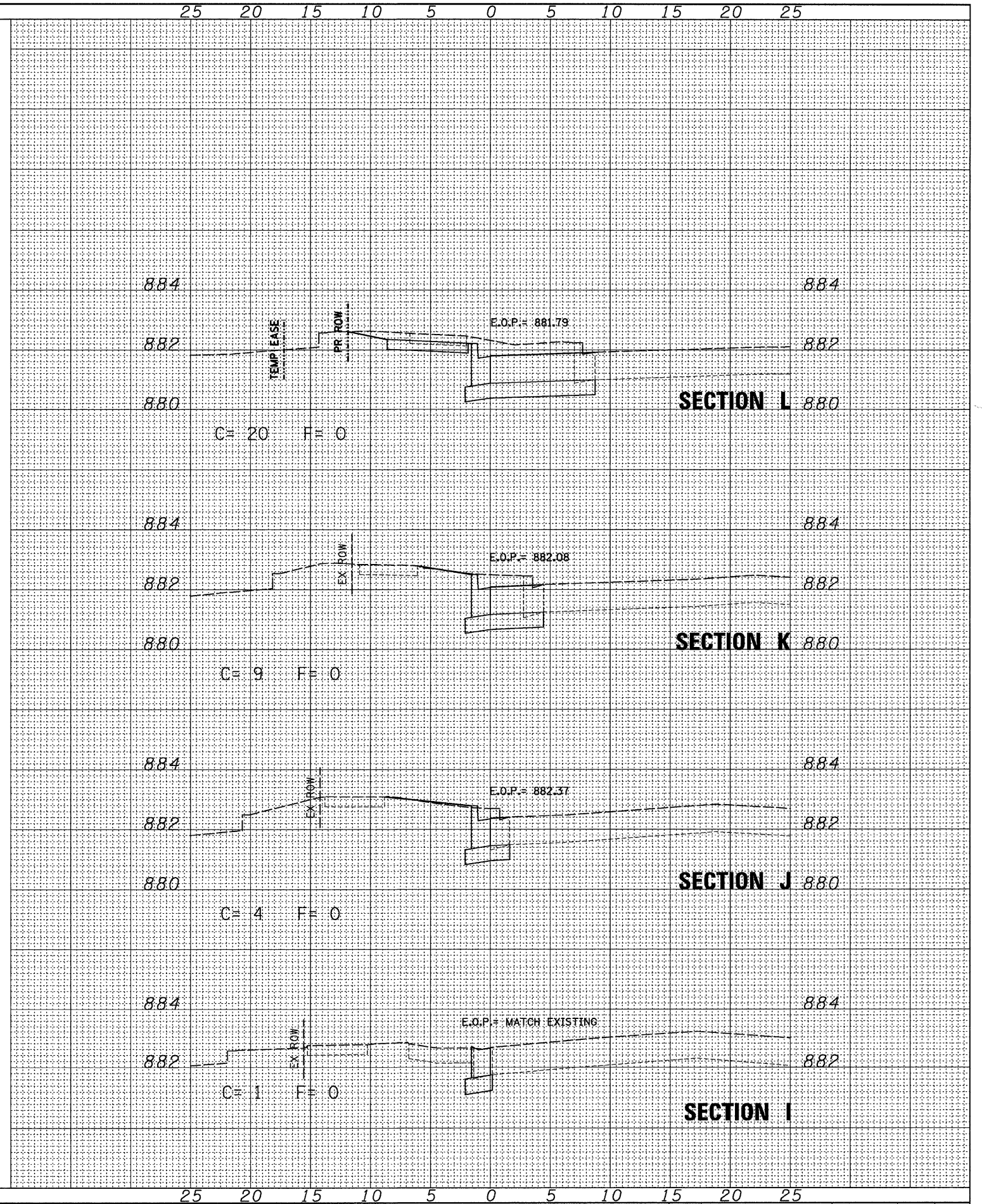
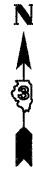

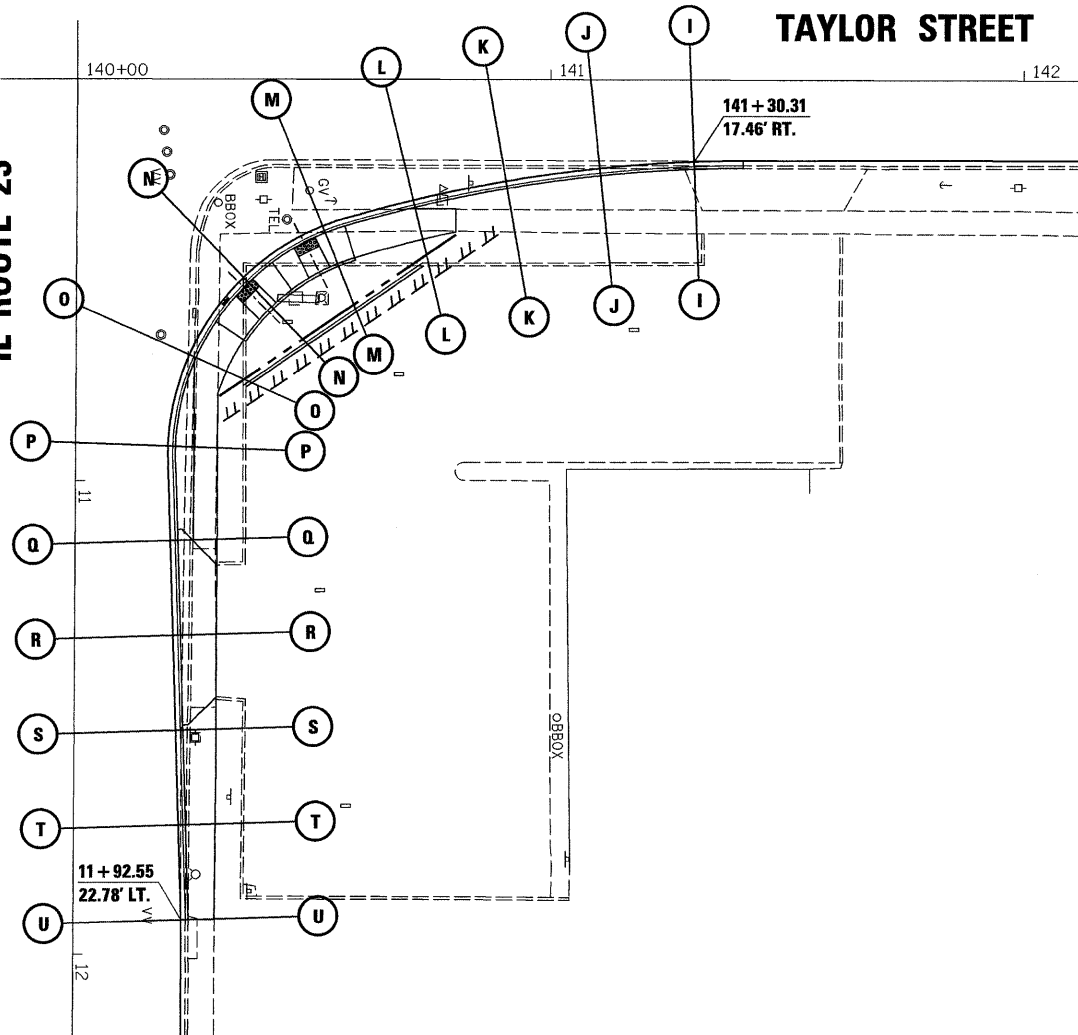


FINAL SURVEY PLOTTED TEMPLATE AREAS CHECKED

ORIGINAL SURVEY PLOTTED TEMPLATE AREAS CHECKED

IL ROUTE 23



FILE NAME = 0366983-SHT-XSSHT-TAYLOR-SE.DGN

USER NAME = ---
 PLOT SCALE = 1"=20'
 PLOT DATE = 01/11

DESIGNED - DJD
 DRAWN - LAG
 CHECKED - DJD
 DATE - 01/11

REVISED - ---
 REVISED - ---
 REVISED - ---
 REVISED - ---

**STATE OF ILLINOIS
 DEPARTMENT OF TRANSPORTATION**

CROSS SECTIONS (TAYLOR STREET) SE

SCALE: 1"=20' SHEET NO. ___ OF ___ SHEETS STA. _____ TO STA. _____

F.A.P. RTE. 68	SECTION (28)N, TS & I	COUNTY DEKALB	TOTAL SHEETS 120	SHEET NO. 110
CONTRACT NO. 66983				
ILLINOIS FED. AID PROJECT				