

| F.A.P. RTE. | SECTION | COUNTY | TOTAL SHEETS | SHEET NO. |
|-------------|---------|----------|--------------------|-----------|
| 627 | (I-1)I | LASALLE | 6 | 1 |
| | | ILLINOIS | CONTRACT NO. 66B47 | |

STATE OF ILLINOIS
DEPARTMENT OF TRANSPORTATION
DIVISION OF HIGHWAYS

PROPOSED
HIGHWAY PLANS

FAP ROUTE 627 (IL 71)
SECTION (I-1)I

BOX CULVERT CLEANING AND INSPECTION
LASALLE COUNTY

C-93-128-11

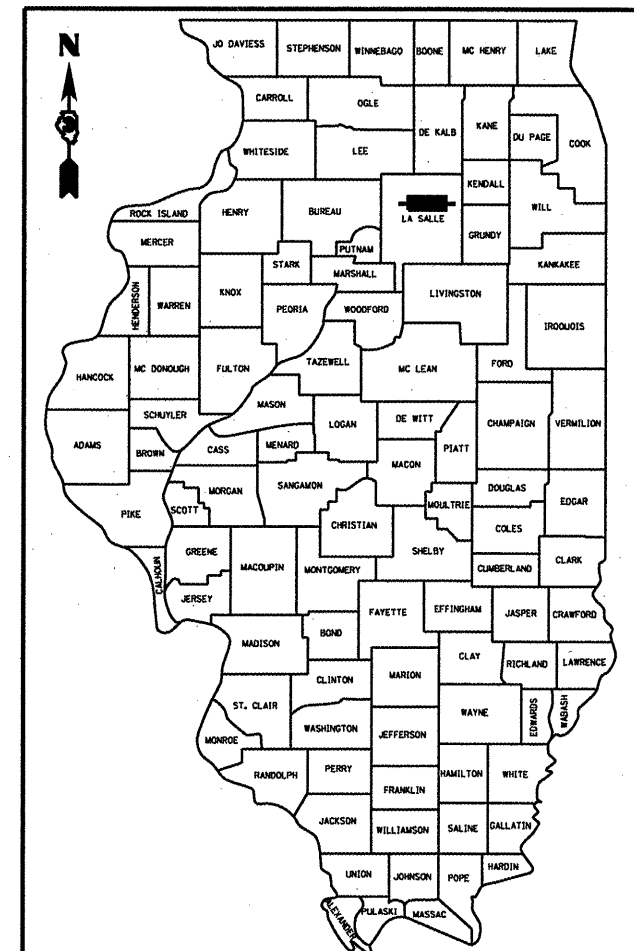
INDEX OF SHEETS

- COVER SHEET
- GENERAL NOTES
- SUMMARY OF QUANTITIES
- TYPICAL ROADWAY SECTION
- LOCATION MAP
- GENERAL PLAN AND ELEVATION FOR SN 050-2644

STANDARDS

- 701001-02 OFF-ROAD OPERATIONS 2L, 2W, MORE THAN 15' (4.5 m) AWAY
- 701006-03 OFF-ROAD OPERATIONS 2L, 2W, 15' (4.5 m) TO 24" (600 mm) FROM PAVEMENT EDGE
- 701201-04 LANE CLOSURE, 2L, 2W, DAY ONLY, FOR SPEEDS ≥ 45 MPH
- 701301-04 LANE CLOSURE, 2L, 2W, SHORT TIME OPERATIONS
- 701901-01 TRAFFIC CONTROL DEVICES

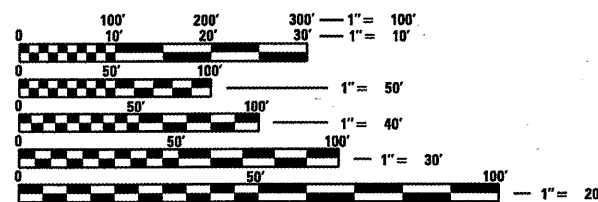
D-93-002-11



LOCATION OF SECTION INDICATED THIS: - [highlighted box] -

PROJECT LOCATION

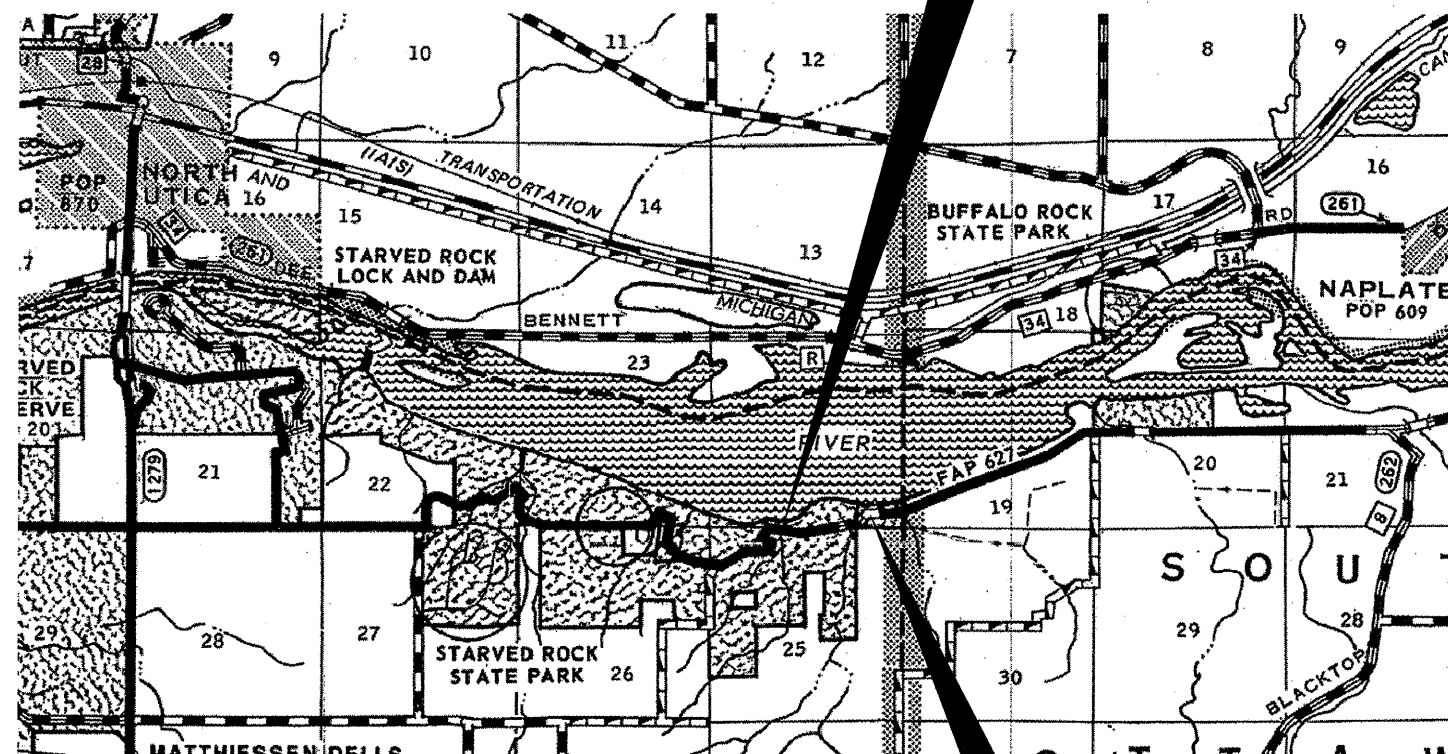
SN 050-2644
CARRYING FAP ROUTE 627 (IL 71)
OVER A WATERWAY
4.0 MI. EAST OF IL ROUTE 178
(1975 FT. WEST OF SN 050-0244)



FULL SIZE PLANS HAVE BEEN PREPARED USING STANDARD ENGINEERING SCALES. REDUCED SIZED PLANS WILL NOT CONFORM TO STANDARD SCALES. IN MAKING MEASUREMENTS ON REDUCED PLANS, THE ABOVE SCALES MAY BE USED.

J.U.L.I.E.
JOINT UTILITY LOCATION INFORMATION FOR EXCAVATION
1-800-892-0123
OR 811

PROJECT ENGINEER: JOE KANNEL P.E.
UNIT CHIEF: RON WOODSHANK
TOWNSHIP: DEER PARK
CONTRACT NO. 66B47



SN 050-0244

MINOR ARTERIAL
FAP RTE. 627 (IL 71)
2009

| | |
|------|--------|
| ADT | 1350 |
| P.V. | 95.56% |
| S.U. | 2.96% |
| M.U. | 1.48% |

STATE OF ILLINOIS
DEPARTMENT OF TRANSPORTATION
DIVISION OF HIGHWAYS

SUBMITTED 7-11 20 11
Eric S. Thacker
DEPUTY DIRECTOR OF HIGHWAYS, REGION ENGINEER

Aug 19 20 11
Scott E. Stett P.E.
acting ENGINEER OF DESIGN AND ENVIRONMENT

Aug 19 20 11
Christine M. Reada
DIRECTOR OF HIGHWAYS, CHIEF ENGINEER

PRINTED BY THE AUTHORITY
OF THE STATE OF ILLINOIS