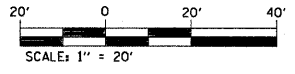
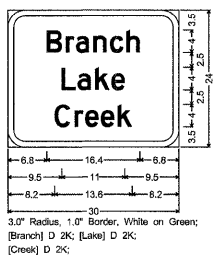
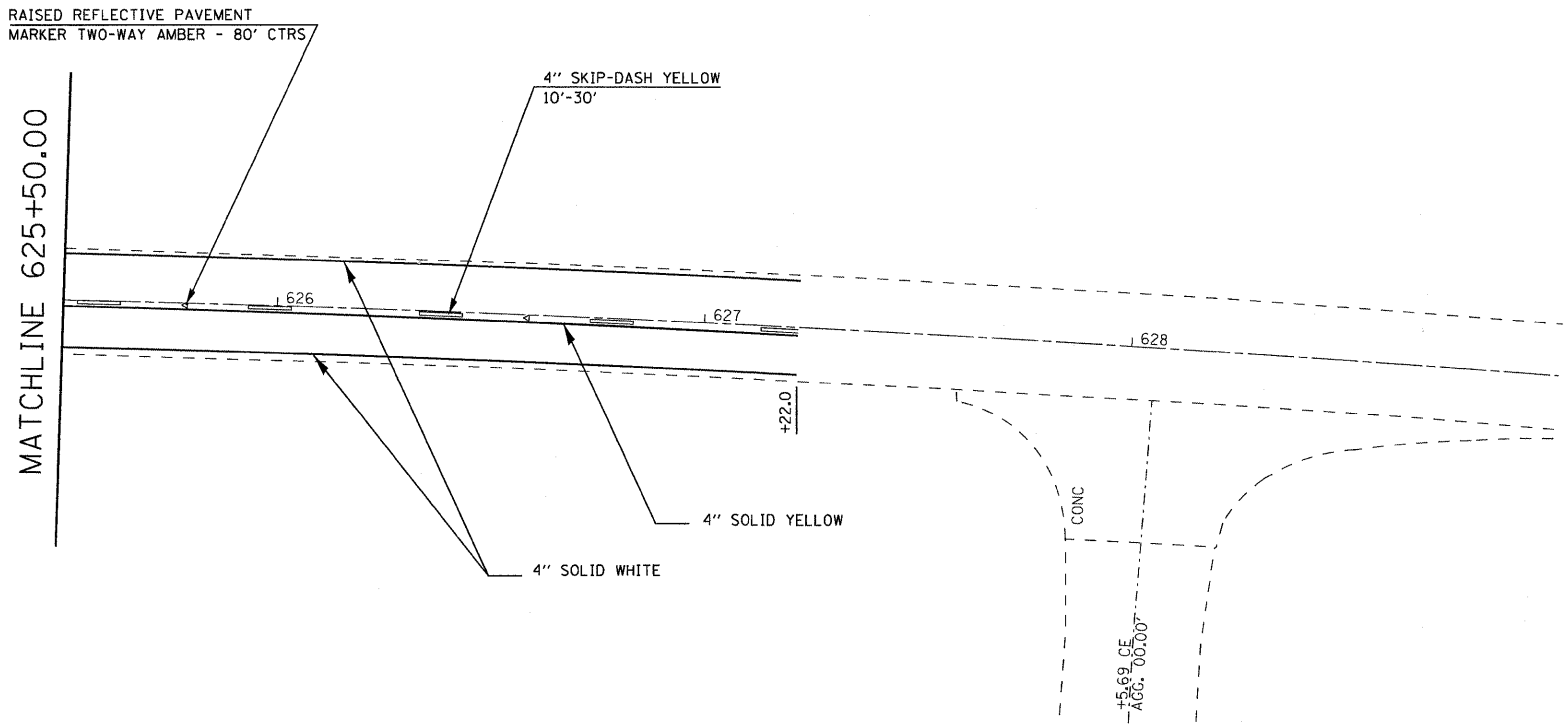
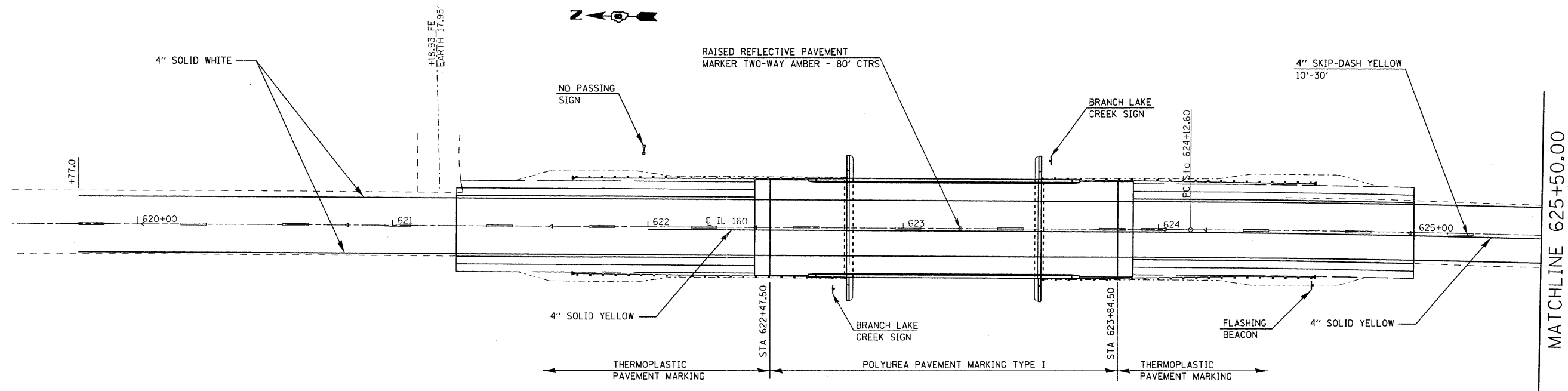


PLAN	SURVEYED	BY	DATE
	ALIGNED		
	NOTED		
	CHECKED		
	NO.		

PROFILE	SURVEYED	BY	DATE
	ALIGNED		
	NOTED		
	CHECKED		
	NO.		



FILE NAME =	USER NAME = bergmd	DESIGNED -	REVISED -	PAVEMENT MARKING DETAILS	F.A.P. RTE. =	SECTION	COUNTY	TOTAL SHEETS	SHEET NO.	
c:\pwwork\psidot\bergmd\dms52647\d876e2	-shtr-pmk.dgn	DRAWN -	REVISED -		690	481B	CLINTON	46	17	
	PLOT SCALE = 20.5375' / in.	CHECKED -	REVISED -		SCALE: _____ SHEET NO. ___ OF ___ SHEETS		STA. 620+00.00 TO STA. 629+00.00		CONTRACT NO. 76C21	
	PLOT DATE = 6/28/2011	DATE -	REVISED -		ILLINOIS FED. AID PROJECT					