

INDEX OF SHEETS

- 1 COVER SHEET, INDEX OF SHEETS & STANDARDS
- 2 GENERAL NOTES, PAVEMENT DESIGN & LEGEND
- 3 SUMMARY OF QUANTITIES
- 4 TYPICAL CROSS SECTIONS
- 5 SCHEDULE OF QUANTITIES
- 6 - 10 PLAN AND PROFILE
- 11 STORM WATER POLLUTION PREVENTION PLAN
- 12 - 14 BRIDGE PLAN
- 15 RAILING DETAILS
- 16 - 21 CROSS SECTIONS

STANDARDS

- 000001-06 STANDARD SYMBOLS, ABBREVIATIONS AND PATTERNS
- 280001-05 TEMPORARY EROSION CONTROL SYSTEMS
- 424001-05 CURB RAMPS FOR SIDEWALKS
- 701001-02 OFF-ROAD OPERATIONS, 2L, 2W, MORE THAN 15'(4.5m) AWAY
- 701006-03 OFF-ROAD OPERATIONS, 2L, 2W, 15'(4.5m) TO 24'(600mm) FROM PAVEMENT EDGE
- 701301-04 LANE CLOSURE, 2L, 2W, SHORT TIME OPERATIONS
- 701501-06 URBAN LANE CLOSURE, 2L, 2W, UNDIVIDED
- 701901-01 TRAFFIC CONTROL DEVICES
- 720001-01 SIGN PANEL MOUNTING DETAILS
- 720006-02 SIGN PANEL ERECTION DETAILS
- 720011-01 METAL POSTS FOR SIGNS, MARKERS, AND DELINEATORS
- 729001-01 APPLICATIONS OF TYPE "A" AND "B" METAL POSTS (FOR SIGNS & MARKERS)
- 780001-02 TYPICAL PAVEMENT MARKINGS

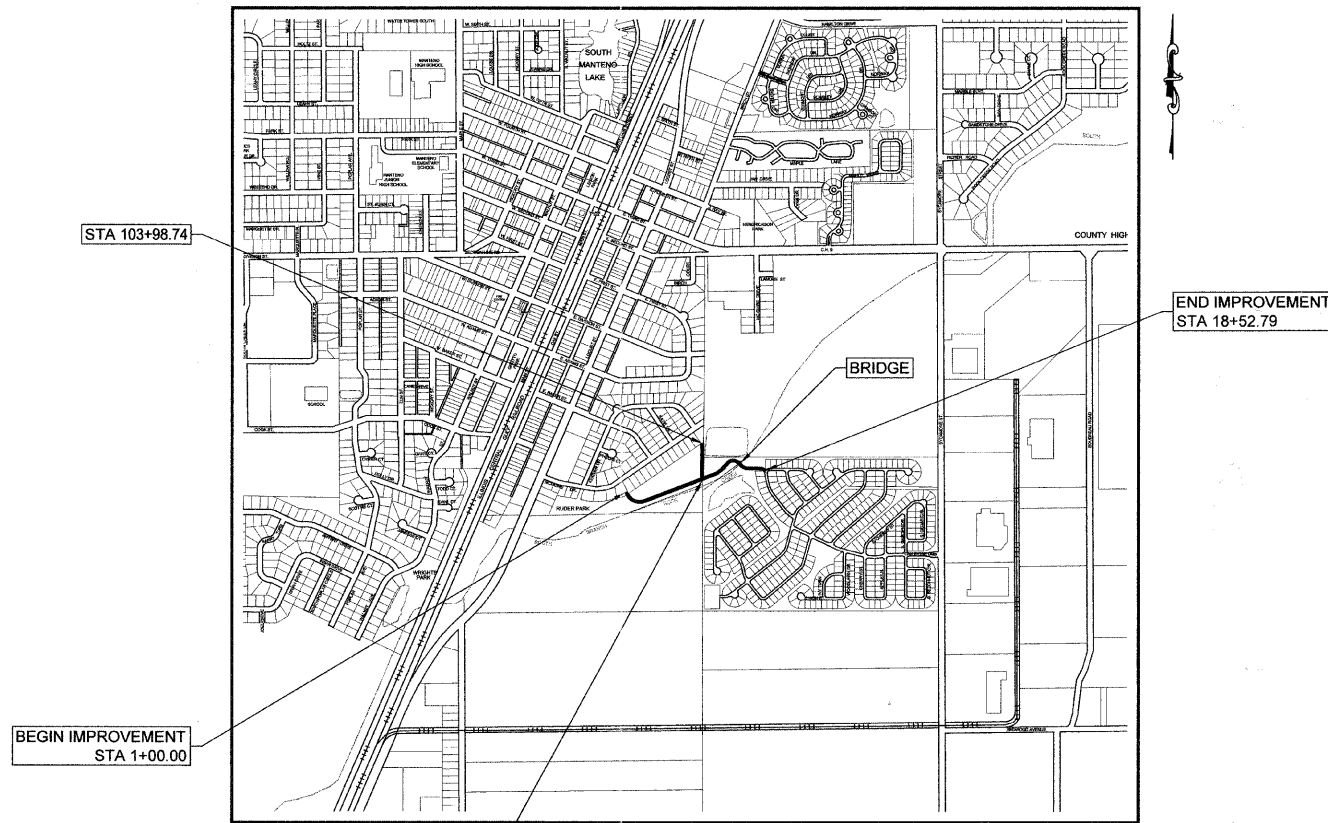
DESIGN DESIGNATION - PATH

DESIGN SPEED = 20 MPH
 STA. 1+00 TO STA. 18+52
 STA. 10+00 TO STA. 103+98
 2011 ADT = 0 PEDS 0 BIKES
 DESIGN 2031 ADT = 50 PEDS 100 BIKES
 SEE SHEET 2 FOR PAVEMENT DESIGN

CONTRACT NO. 87397

STATE OF ILLINOIS
 DEPARTMENT OF TRANSPORTATION
 DIVISION OF HIGHWAYS
**PLANS FOR PROPOSED
 IMPROVEMENTS TO TRAIL**

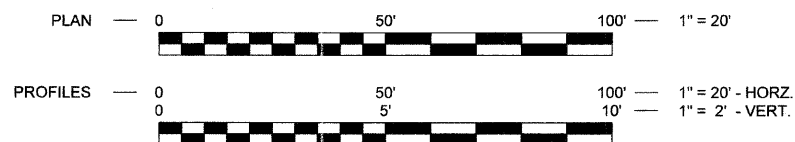
VILLAGE OF MANTENO
 GREENWAYS TRAIL
 SECTION 08-00058-00-BT
 PROJECT NO. TCSP-IL08(027)
 JOB NO. C-93-107-09



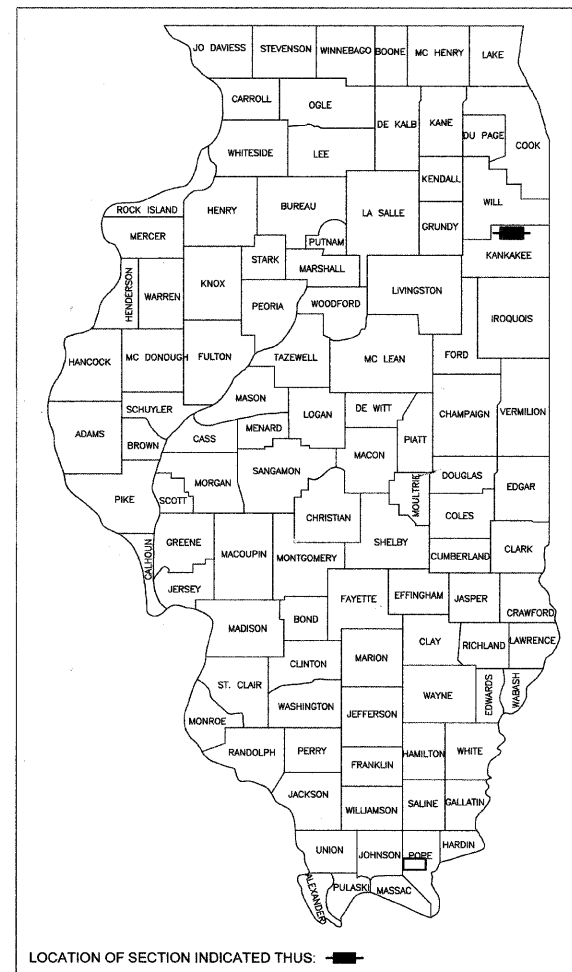
LOCATION MAP
NOT TO SCALE

GROSS LENGTH OF IMPROVEMENT = 2151.53 FEET = 0.407 MILES
 NET LENGTH OF IMPROVEMENT = 2151.53 FEET = 0.407 MILES

STANDARD SCALES



CALL J.U.L.I.E. BEFORE YOU DIG
 (Joint Utility Locating Information For Excavators)
 PH.# 1-800-892-0123



LOCATION OF SECTION INDICATED THIS: [Symbol]

PREPARED IN ACCORDANCE WITH THE
 POLICIES OF THE FEDERAL AID
 PROCEDURES FOR LOCAL HIGHWAY
 IMPROVEMENTS (FAPLHI)

STATE OF ILLINOIS
 DEPARTMENT OF TRANSPORTATION
 DIVISION OF HIGHWAYS

APPROVED July 28, 20 11
Timothy O. Neugebauer
 VILLAGE PRESIDENT, VILLAGE OF MANTENO

PASSED August 2, 20 11
[Signature]
 DISTRICT 3 IMPLEMENTATION ENGINEER

RELEASED FOR BID
 BASED ON LIMITED REVIEW August 2, 20 11
[Signature]
 ACTING DEPUTY DIRECTOR OF HIGHWAYS, REGION 2 ENGINEER



St. McBurney 7-28-11
 STEVEN R. MCBURNEY P.E.# 062-058252 DATE
 EXPIRATION DATE OF P.E. LICENSE: 11-30-11

REVISIONS				
NO.	DATE	BY	GENERAL DESCRIPTION	SHEETS CHANGED

FILE NO.	SECTION	COUNTY	TOTAL SHEETS	SHEET NO.
N/A	**	KANKAKEE	21	1

CONTRACT NO. 87397
 FED. ROAD DIST. NO. ILLINOIS
 ** 08-00058-00-BT

TYSON ENGINEERING, INC.
 CONSULTING CIVIL ENGINEERS
 LAND SURVEYORS
 DESIGN FIRM LICENSE #184-001136
 367 SOUTH SCHUYLER AVENUE
 KANKAKEE, ILLINOIS 60901
 PHONE (815) 932-7406

This document and the ideas and designs incorporated herein, as an instrument of professional service, is the property of Tyson Engineering Inc. and is not to be used in whole or in part, for any other project without written authorization of Tyson Engineering Inc.
 Do not scale drawings. Use dimensions only.
 Contractor shall be responsible for verifying all dimensions.
 Information hereon and herein is confidential.

REVISIONS			
NO.	DATE	BY	DESCRIPTION

COVER SHEET

GREENWAYS TRAIL
MANTENO, ILLINOIS

SECTION 08-00058-00-BT	
DATE: 7/15/11	JOB NO. E08110
SCALE: N/A	FILE NO.
DRAWN BY: MRG	SHEET 1
CHECKED BY: SRM	