

TRIPLETT,
DONALD & CAROLYN, CO-TR
3319 MAINE ST

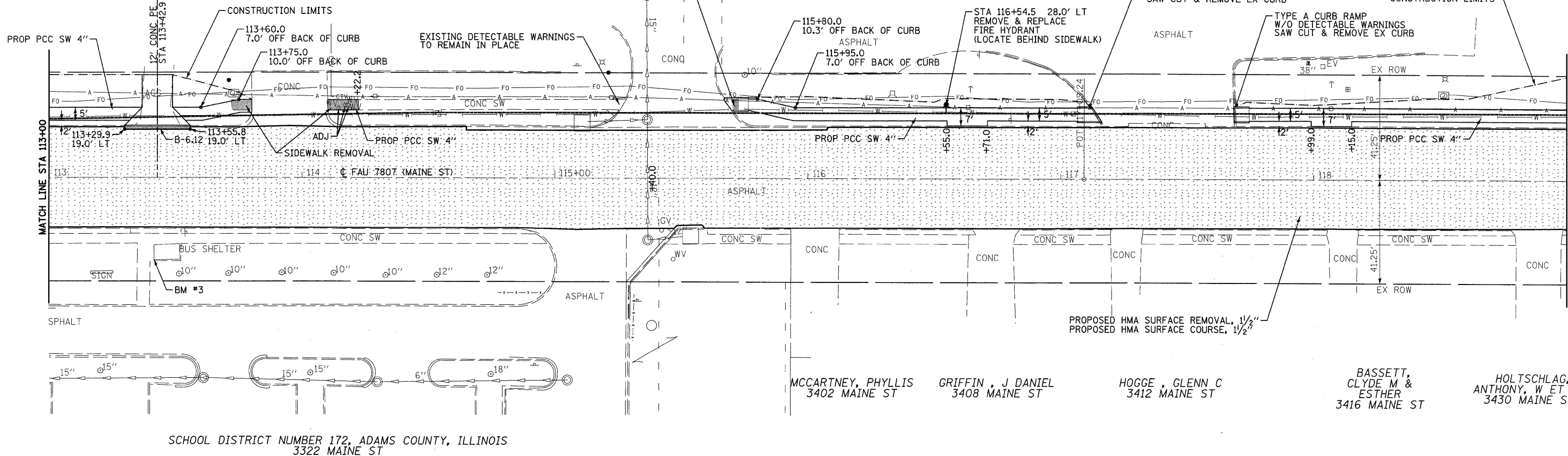
FREIBURG, DAVID A & ELIZABETH
3325 MAINE ST

TYPE A CURB RAMP
WITH DETECTABLE WARNINGS, SPECIAL
TIE INTO EXISTING CURB BREAKS

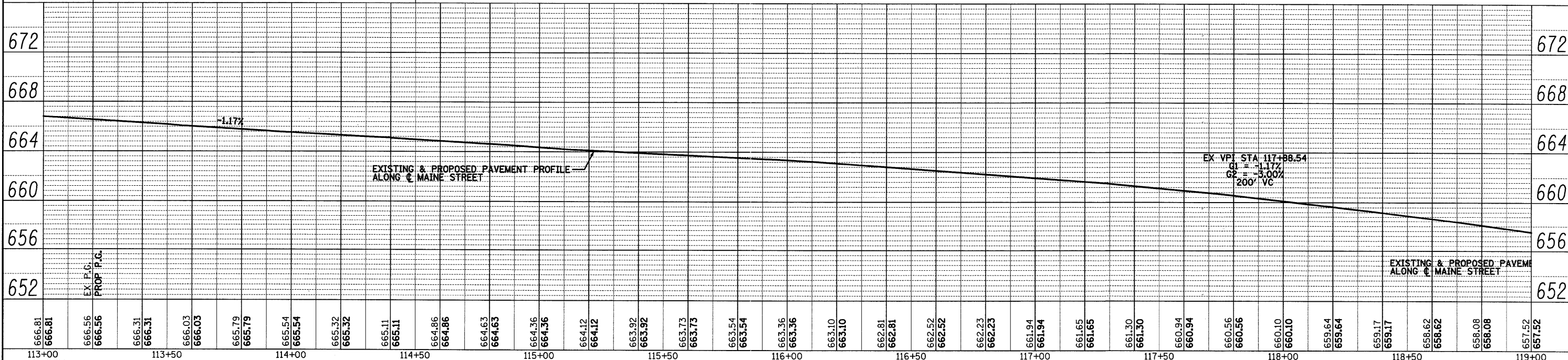
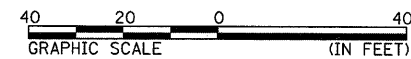
GRIFFIN FAMILY TRUST
JESSE DANIEL GRIFFIN, TRUSTEE
3421 MAINE ST

TYPE A CURB RAMP
W/O DETECTABLE WARNINGS
SAW CUT & REMOVE EX CURB

CONSTRUCTION LIMITS



BM #3
CHISELED SQUARE ON SW CORNER OF CONC PAD OF BUS SHELTER
STA 113+41.0 32.7' RT
ELEVATION = 666.68



FILE NAME =	USER NAME = seb	DESIGNED -	REVISED -	<p>CITY OF QUINCY 730 MAINE STREET QUINCY, IL 62301</p>	<p>FAU 7807 (MAINE STREET) PLAN & PROFILE</p>	F.A.U. RTE.	SECTION	COUNTY	TOTAL SHEETS	SHEET NO.
P:\08files\080297\05 Plans\ConstructionPlans\PP05_080297.dgn	PLOT SCALE = 20.0000' / IN.	CHECKED -	REVISED -			7807	08-00307-00-TL	ADAMS	50	16
PLOT DATE = 6/28/2011	CHECKED -	REVISED -	REVISED -			CONTRACT NO. 93554				
						SCALE: 1"=20' (FS)	SHEET NO. 5 OF 6 SHEETS	STA. 113+00 TO STA. 119+00	FED. ROAD DIST. NO.	ILLINOIS FED. AID PROJECT