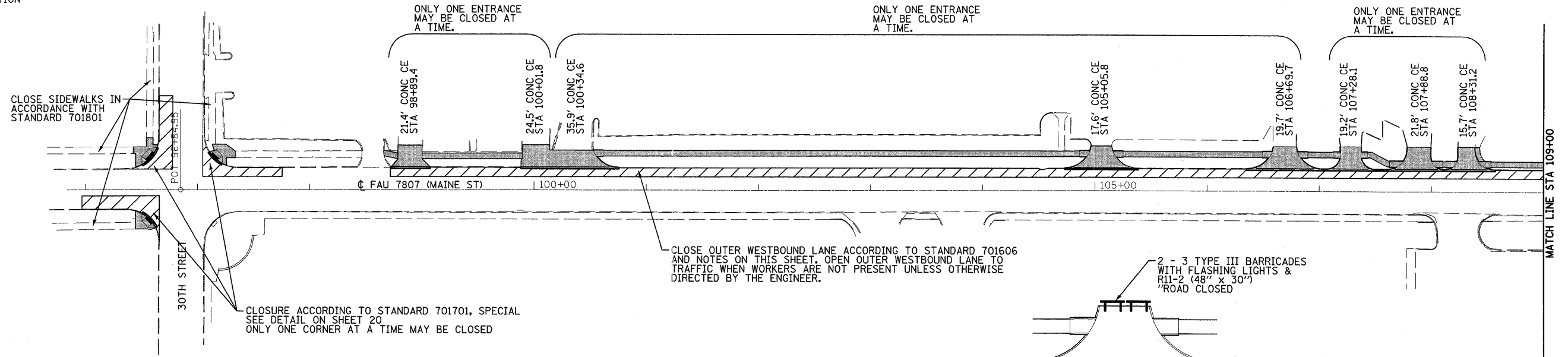
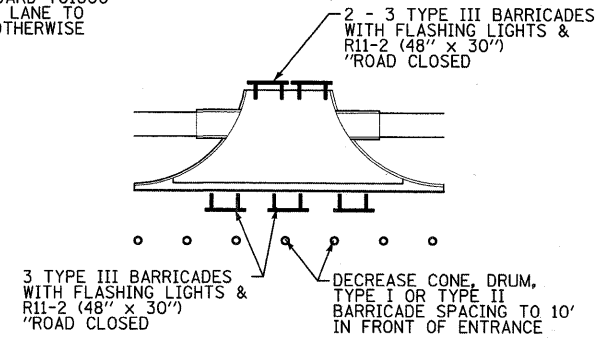


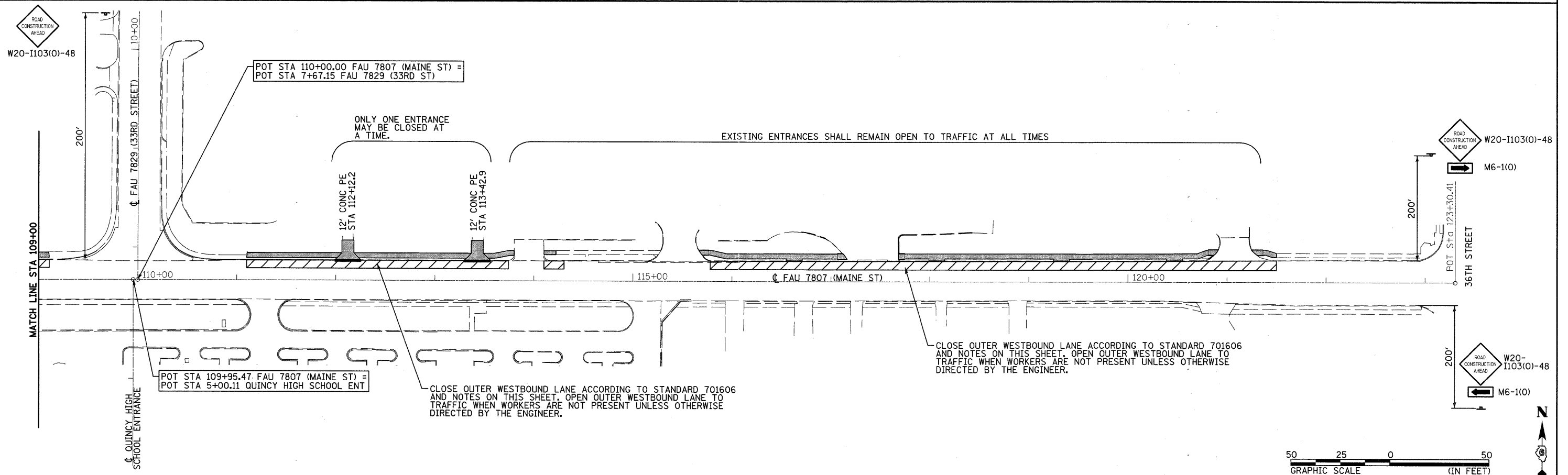
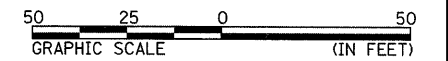
**LEGEND**  
 - STAGE 1 CONSTRUCTION



**NOTES:**  
 COST OF ENTRANCE CLOSURE INCLUDED IN THE PAY ITEM "TRAFFIC CONTROL AND PROTECTION, STANDARD 701606".  
 CONES IN STANDARD 701606 WILL NOT BE ALLOWED.  
 DRUMS OR BARRICADES AT 20' CENTERS IN TAPER, AT 25' CENTERS FOR THE FIRST 250', AND AT 50' CENTERS FOR THE REMAINDER OF THE LANE CLOSURE.

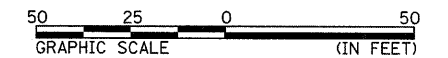


**ENTRANCE CLOSURE DETAIL**  
 COST OF ENTRANCE CLOSURE INCLUDED IN THE PAY ITEM "TRAFFIC CONTROL AND PROTECTION, STANDARD 701606"



**NOTES:**  
 COST OF ENTRANCE CLOSURE INCLUDED IN THE PAY ITEM "TRAFFIC CONTROL AND PROTECTION, STANDARD 701606".  
 CONES IN STANDARD 701606 WILL NOT BE ALLOWED.  
 DRUMS OR BARRICADES AT 20' CENTERS IN TAPER, AT 25' CENTERS FOR THE FIRST 250', AND AT 50' CENTERS FOR THE REMAINDER OF THE LANE CLOSURE.

CLOSE OUTER WESTBOUND LANE ACCORDING TO STANDARD 701606 AND NOTES ON THIS SHEET. OPEN OUTER WESTBOUND LANE TO TRAFFIC WHEN WORKERS ARE NOT PRESENT UNLESS OTHERWISE DIRECTED BY THE ENGINEER.



FILE NAME =  
 P:\08f1es\080297\05 Plans\Construction

USER NAME = seb  
 USER\TC01.080297.dgn  
 PLOT SCALE = 50.0000' / IN.  
 PLOT DATE = 6/28/2011

DESIGNED -  
 DRAWN -  
 CHECKED -  
 DATE -

REVISED -  
 REVISED -  
 REVISED -  
 REVISED -

**CITY OF QUINCY**  
**730 MAINE STREET**  
**QUINCY, IL 62301**

**FAU 7807 (MAINE STREET)**  
**TRAFFIC CONTROL DETAILS**  
**STAGE 1**

SCALE: 1"=50' (FS) SHEET NO. 1 OF 2 SHEETS STA. TO STA.

F.A.U. RTE.	SECTION	COUNTY	TOTAL SHEETS	SHEET NO.
7807	08-00307-00-TL	ADAMS	50	18
FED. ROAD DIST. NO. ILLINOIS FED. AID PROJECT			CONTRACT NO. 93554	