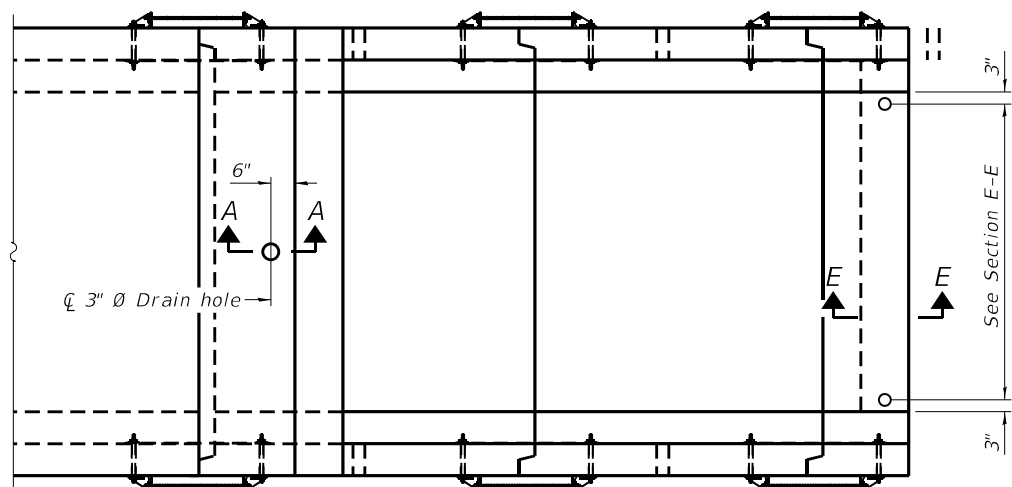
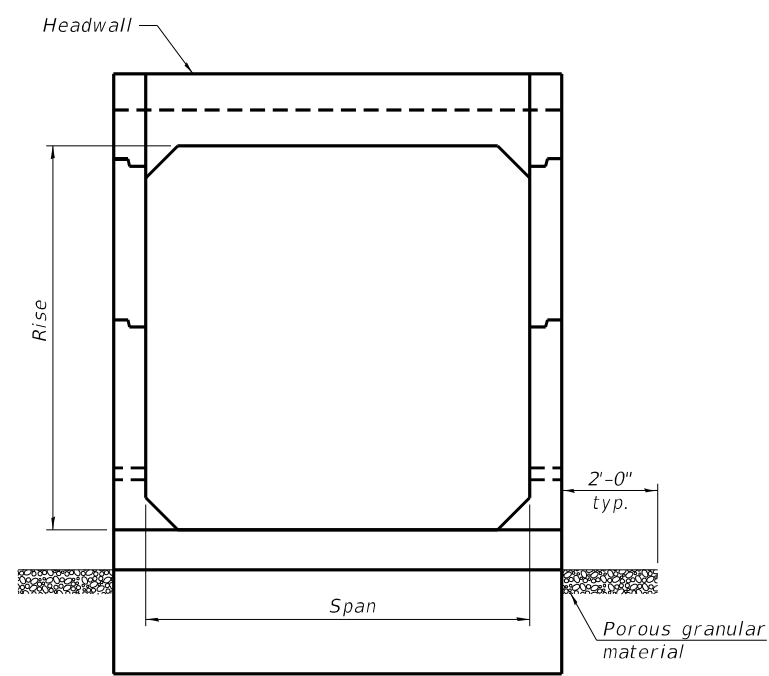


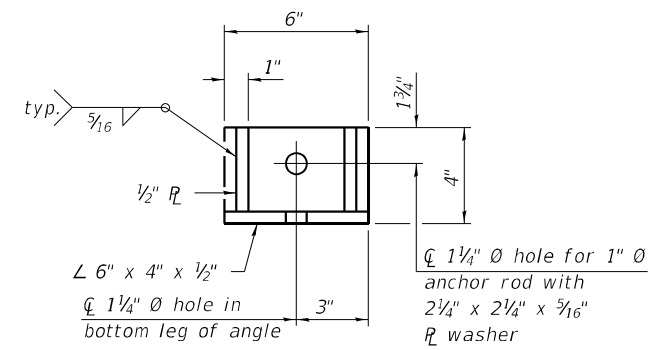
ELEVATION



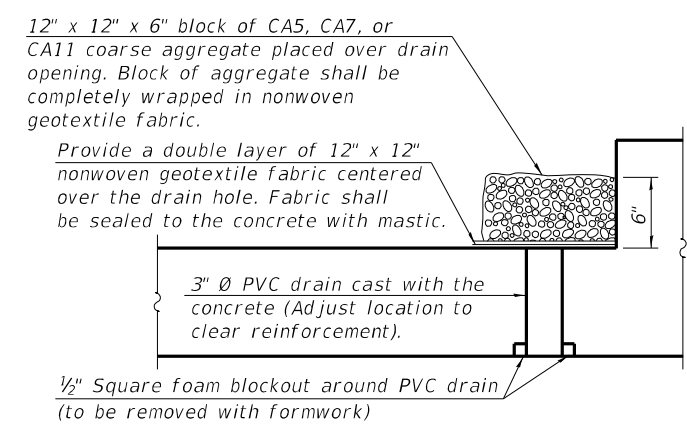
PLAN



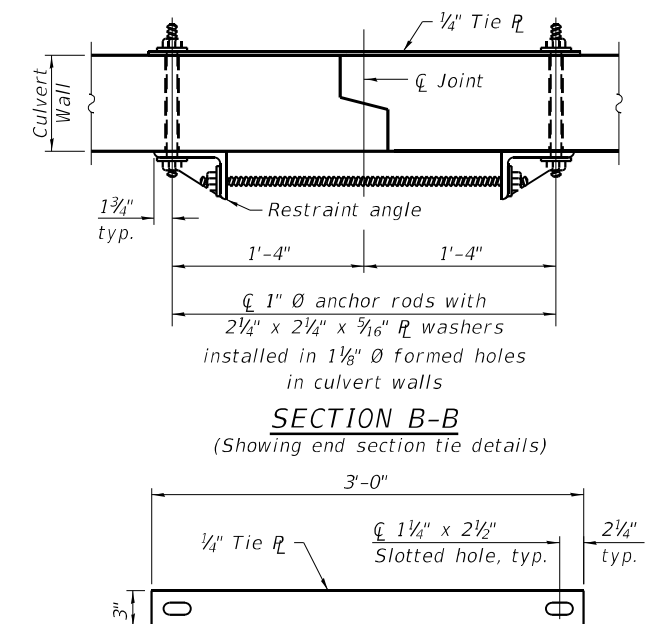
END VIEW



RESTRAINT ANGLE DETAIL



SECTION A-A



TIE PLATE DETAIL

GENERAL NOTES

Box Culvert End Sections shall be constructed according to the requirements of Section 540 of the Standard Specifications except as modified herein. This work will be measured for payment as each, with each end of each culvert being one each. End sections will be paid for at the contract unit price per each for Box Culvert End Sections of the culvert number specified.

Typical box section dimensions, materials, and reinforcement details for Box Culvert End Sections shall be according to the requirements of ASTM C 1577 as required for the design of the portion of the culvert within the limits of Precast Concrete Box Culverts except as modified herein.

Number of segments shown in Elevation is for example only. Length and number of precast box sections required to construct Box Culvert End Sections shall be determined by the Contractor.

See roadway plans for embankment slope (V:H).

1" \varnothing anchor rods for the culvert ties shall conform to the requirements of ASTM F1554, Grade 105. Structural steel for tie plate and restraint angle shall conform to the requirements of Article 1006.04 of the Standard Specifications. All components of the culvert tie detail shall be galvanized according to the requirements of AASHTO M 111 or M 232 as applicable. 2 1/4" x 2 1/4" x 5/16" plate washers shall be provided under each nut required for the anchor rods. Anchor rods connecting precast sections shall be brought to a snug tight condition followed by an additional 1/2 turn on one of the nuts for anchor rods installed in the walls. Match marks shall be provided on the bolt and nut to verify relative rotation between the bolt and the nut. Holes in the walls for the culvert tie assembly may be drilled using core bits in lieu of using formed holes.

All costs associated with furnishing and installing or constructing the toewall and culvert ties will not be measured for payment but shall be included in the contract unit price for Box Culvert End Sections of the culvert number specified.

Drain holes shall conform to the requirements of Article 503.11 of the Standard Specifications unless noted otherwise.

Nonwoven geotextile fabric shall conform to the requirements of Article 1080.01. The minimum weight of the fabric shall be 6 oz. / sq. yd..

For end sections with traversable pipe grate systems, see grate detail sheet for required modifications.

(All costs associated with furnishing and constructing the above drain detail will not be measured for payment but shall be included in the contract unit price for the associated work.) (Sheet 1 of 2)

MODEL: Default
FILE NAME: ...0366026-shc-rev01b.dgn

SCB-TES

2-17-2017

USER NAME = dhawes	DESIGNED -	REVISED -
	DRAWN -	REVISED -
PLOT SCALE = 100,0000' / in.	CHECKED -	REVISED -
PLOT DATE = 4/27/2022 - 11:58:17 AM	DATE -	REVISED -

**STATE OF ILLINOIS
DEPARTMENT OF TRANSPORTATION**

**PRECAST BOX CULVERT END
SECTION DETAILS**

SCALE: SHEET 22 OF 33 SHEETS STA. TO STA.

F.A.P. RTE. 311	SECTION (1-1)R,BR1	COUNTY KENDALL	TOTAL SHEETS 847	SHEET NO. 701
ILLINOIS FED. AID PROJECT			CONTRACT NO. 66D26	

		As1m REINFORCEMENT										
		(in. ² /ft)										
Ts (in.)	Rise (ft)	2	3	4	5	6	7	8	9	10	11	12
4	0.19	0.17										
5	0.26	0.21	0.18									
6	0.22	0.26	0.23	0.22								
7	0.25	0.33	0.59	0.27	0.28							
8	0.40	0.35	0.43	0.39	0.36	0.34	0.40					
9	0.44	0.39	0.35	0.43	0.40	0.37	0.36	0.48				
10	0.48	0.42	0.38	0.47	0.44	0.41	0.38	0.42	0.56			
11	0.52	0.45	0.54	0.50	0.46	0.44	0.41	0.46	0.50	0.65		
12	0.55	0.49	0.58	0.54	0.50	0.48	0.45	0.46	0.46	0.61	0.75	

(As1m reinforcement based upon welded wire reinforcement conforming to AASHTO M 55 or M 221).

Notes:

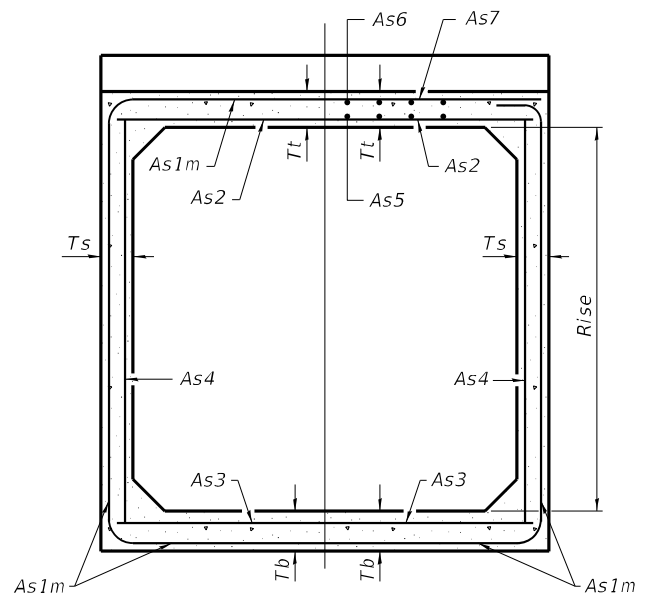
Alternate Section D-D is provided to allow the Contractor the option of casting the bottom slab of the end section first followed by construction of the sidewalls using conventional forming methods. Shop drawings that detail slab thickness and reinforcement layout shall be submitted to the Engineer for review and approval when using Alternate Section D-D.

The size and spacing of the v2 bars shall provide a minimum reinforcement area along each face of the walls (in.²/ft.) equal to 1.10*(As1m). v2 bars may consist of #3 thru #6 size reinforcement bars and the longitudinal spacing shall not exceed the lesser of the wall thickness or 8 inches.

Bonded construction joints shall be prepared according to Article 503.09 of the Standard Specifications.

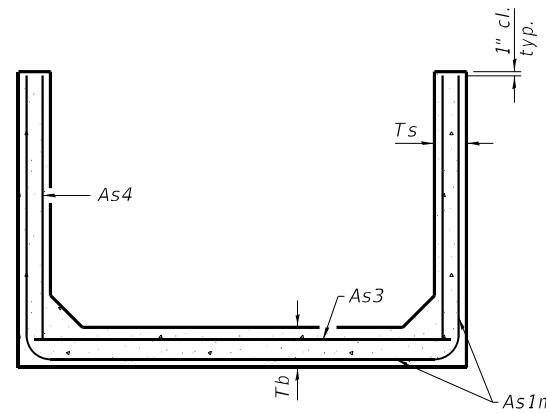
ℓ₁ DIMENSION

- #3 bar = 2'-0"
- #4 bar = 2'-8"
- #5 bar = 3'-4"
- #6 bar = 3'-11"

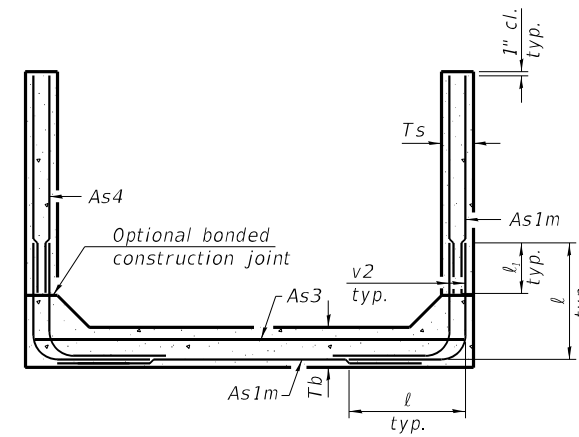


(Design Earth Cover ≥ 2 ft) (Design Earth Cover < 2 ft)

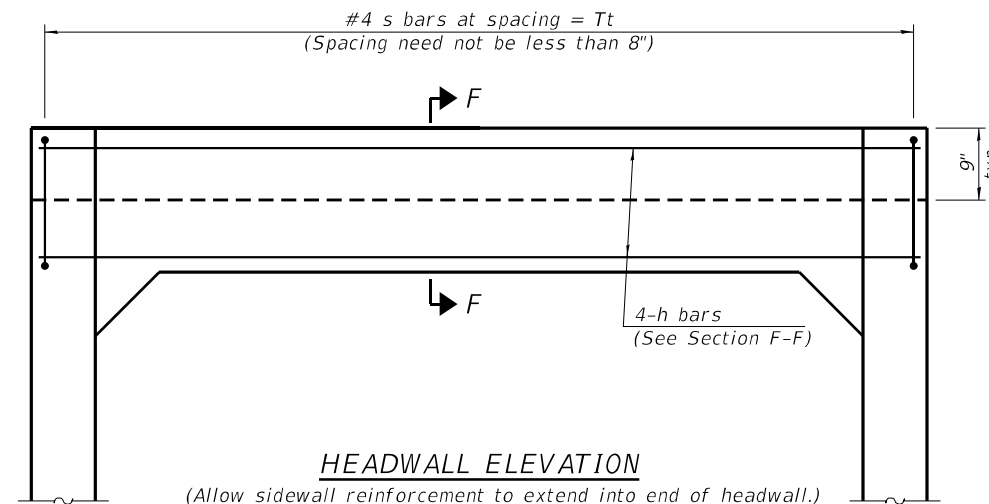
SECTION C-C



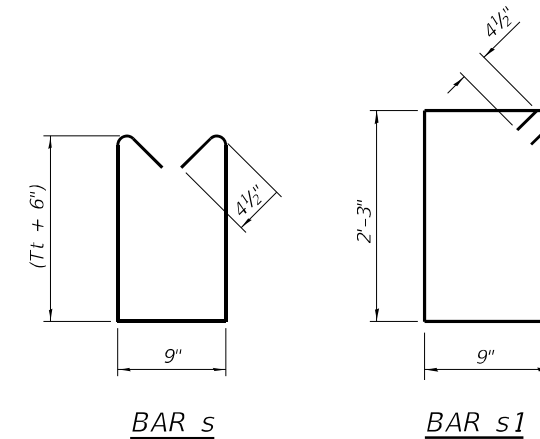
SECTION D-D



ALTERNATE SECTION D-D



HEADWALL ELEVATION



BAR s

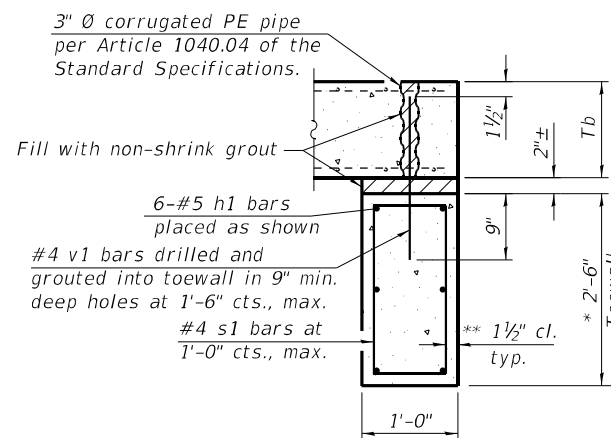
BAR s1

TOEWALL CONSTRUCTION SEQUENCE

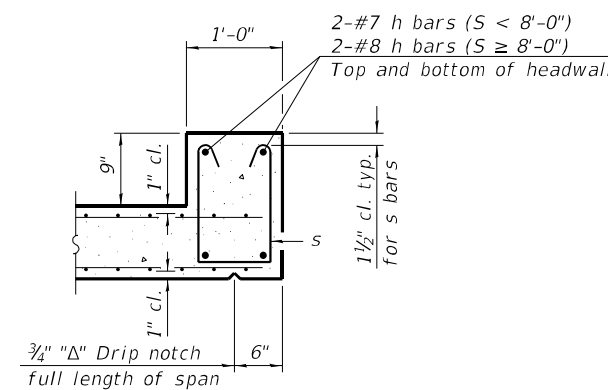
1. Perform excavation and construct toewall.
2. Backfill according to the applicable paragraphs of Article 502.10 of the Standard Specifications and place bedding for precast box culvert end sections.
3. Set precast box culvert end section.
4. Drill and epoxy grout reinforcement in toewall in accordance with Section 584 of the Standard Specifications.
5. Pressure grout voids using non-shrink grout conforming to Section 1024 of the Standard Specifications.

* The Contractor may furnish a precast or cast-in-place toewall. The Contractor shall be responsible for the strength and stability of the precast toewall during handling. Additional lifting points may be required depending upon the length of the toewall or the Contractor may need to modify the design of the toewall for the proposed handling the method.

** If soil conditions permit, the sides of the toewall may be poured directly against the soil. The clear cover on the sides of the toewall shall be increased to 3" by increasing the thickness of the toewall.



SECTION E-E



SECTION F-F

(Sheet 2 of 2)

SCB-TES

2-17-2017

USER NAME = dhawes	DESIGNED -	REVISED -
	DRAWN -	REVISED -
PLOT SCALE = 100,0000' / in.	CHECKED -	REVISED -
PLOT DATE = 4/27/2022 - 11:58:19 AM	DATE -	REVISED -

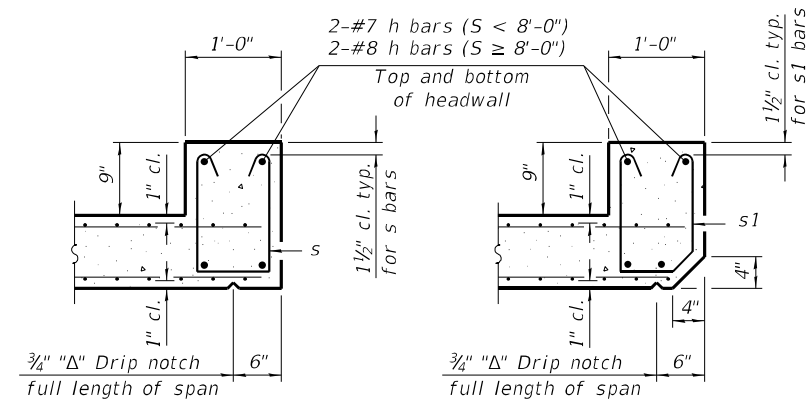
STATE OF ILLINOIS
DEPARTMENT OF TRANSPORTATION

SINGLE CELL PRECAST BOX
BOX CULVERT END SECT. DETAILS

SCALE: SHEET 23 OF 33 SHEETS STA. TO STA.

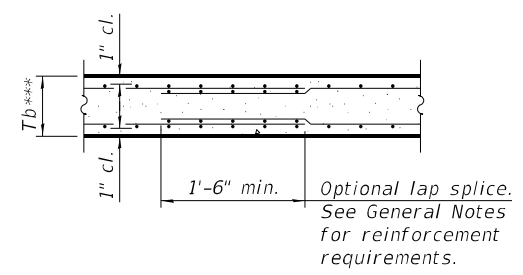
F.A.P. RTE.	SECTION	COUNTY	TOTAL SHEETS	SHEET NO.
311	(1-1)R,BR1	KENDALL	847	702
CONTRACT NO. 66D26				
ILLINOIS FED. AID PROJECT				

MODEL: Default
FILE NAME: ...0366026-shc-sec2.dgn

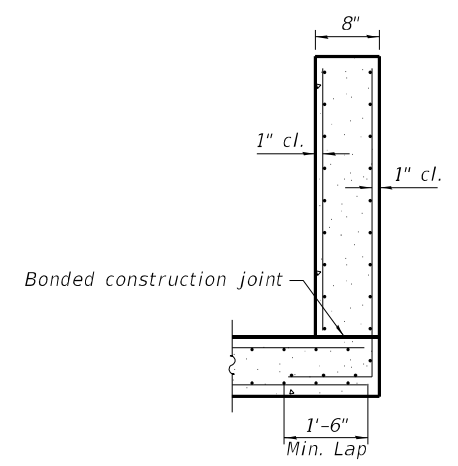


SECTION B-B
(Top slab at downstream end)

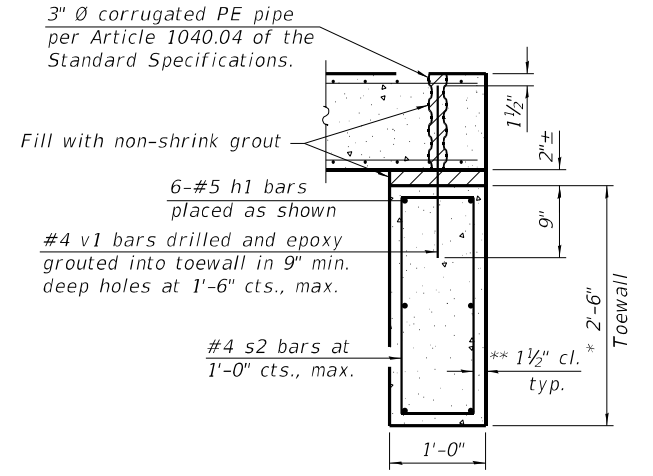
SECTION B-B
(Top slab at upstream end)



SECTION B-B
(Bottom Slab)

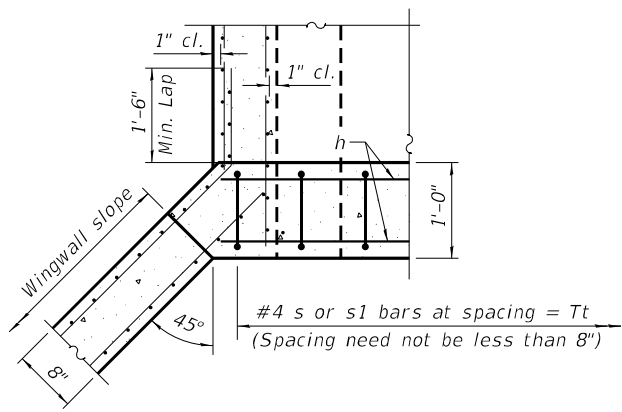


SECTION C-C

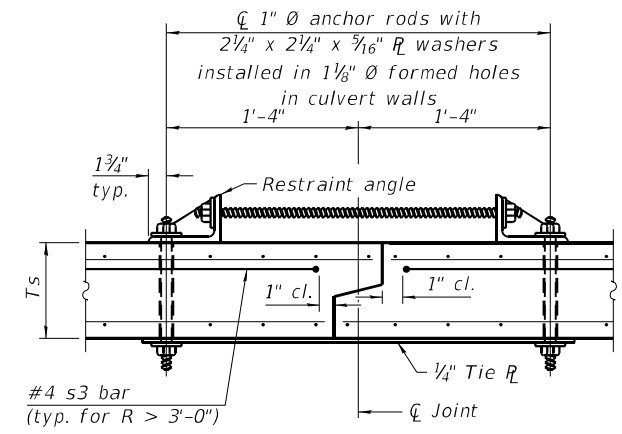


SECTION D-D

*** This dimension shall be increased by 2" for CIP construction.



SECTION E-E



SECTION F-F
(Showing culvert tie details)

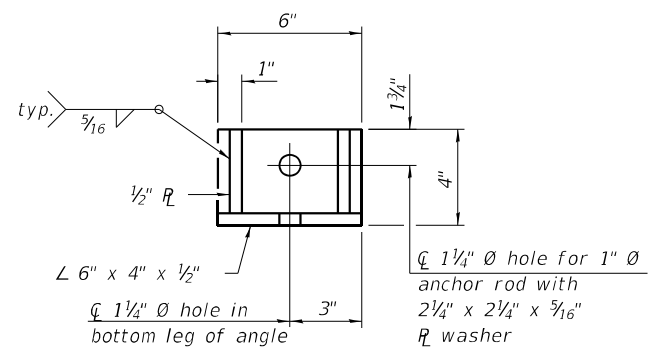
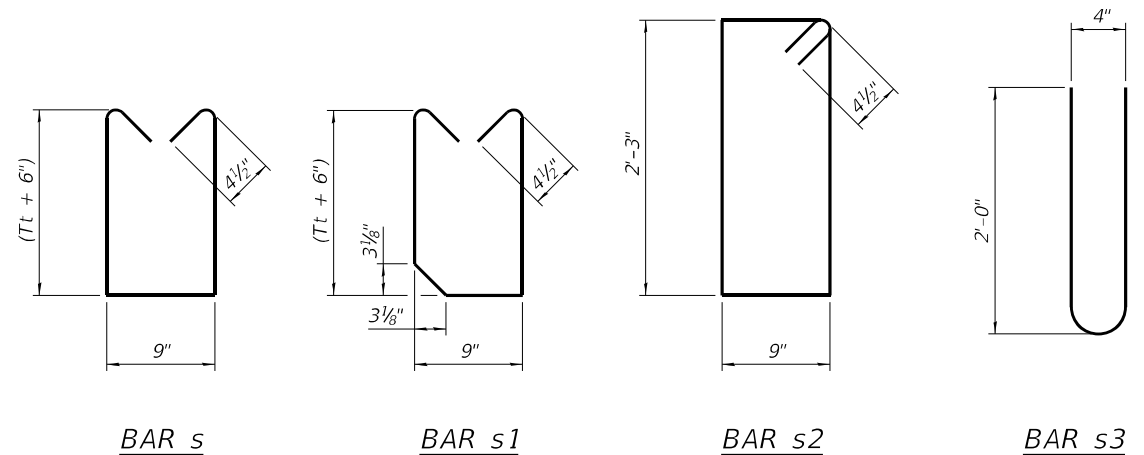
TOEWALL CONSTRUCTION SEQUENCE

1. Perform excavation and construct toewall.
2. Backfill accordingly and place bedding for precast box culvert end sections.
3. Set precast box culvert end section.
4. Drill and epoxy grout reinforcement in toewall in accordance with Section 584 of the Standard Specifications.
5. Pressure grout voids using non-shrink grout conforming to Section 1024 of the Standard Specifications.

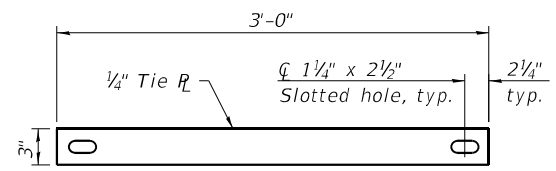
* The Contractor may furnish a precast or cast-in-place toewall. The Contractor shall be responsible for the strength and stability of the precast toewall during handling. Additional lifting points may be required depending upon the length of the toewall or the Contractor may need to modify the design of the toewall for the proposed handling method.

** If soil conditions permit, the sides of the toewall may be poured directly against the soil. The clear cover on the sides of the toewall shall be increased to 3" by increasing the thickness of the toewall.

Notes:
1" Ø anchor rods for the culvert ties shall conform to the requirements of ASTM F1554, Grade 105. Structural steel for the tie plate and restraint angle shall conform to the requirements of Article 1006.04 of the Standard Specifications. All components of the culvert tie detail shall be galvanized according to the requirements of AASHTO M 111 or M 232 as applicable. 2 1/4" x 2 1/4" x 3/16" plate washers shall be provided under each nut required for the anchor rods. Anchor rods connecting precast sections shall be brought to a snug tight condition followed by an additional 1/2 turn on one of the nuts for anchor rods installed in the walls. Match marks shall be provided on the bolt and nut to verify relative rotation between the bolt and the nut. Holes in the walls for the culvert tie assembly may be drilled using core bits in lieu of using formed holes.



RESTRAINT ANGLE DETAIL



TIE PLATE DETAIL

(Sheet 2 of 2)

MODEL: Default
FILE NAME: ...0366D26-struct-ealr.dgn

SCB-AES

2-17-2017

USER NAME = dhawes	DESIGNED -	REVISED -
	DRAWN -	REVISED -
PLOT SCALE = 100,0000' / in.	CHECKED -	REVISED -
PLOT DATE = 4/27/2022 - 11:58:24 AM	DATE -	REVISED -

STATE OF ILLINOIS
DEPARTMENT OF TRANSPORTATION

PRECAST CONCRETE BOX CULVERT APRON END
SECTION DETAILS - STRUCTURE NO.

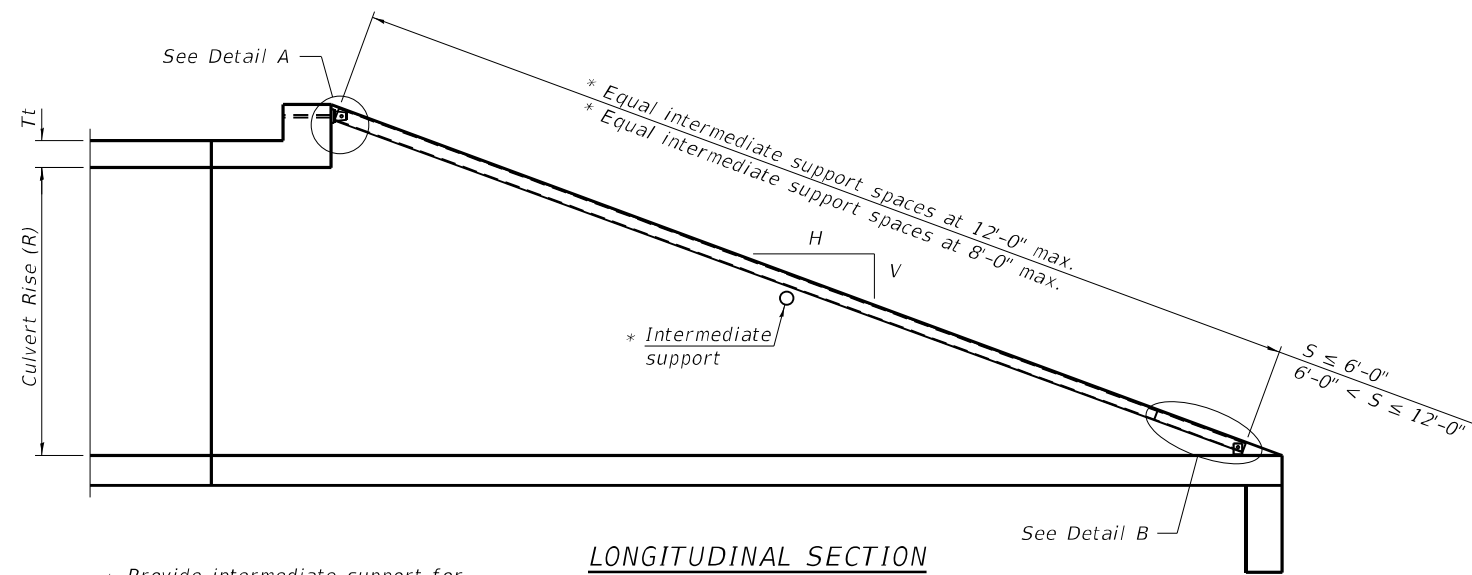
SCALE: SHEET 25 OF 33 SHEETS STA. TO STA.

F.A.P. RTE.	SECTION	COUNTY	TOTAL SHEETS	SHEET NO.
311	(1-1)R,BR1	KENDALL	847	704
CONTRACT NO. 66D26				

ILLINOIS FED. AID PROJECT

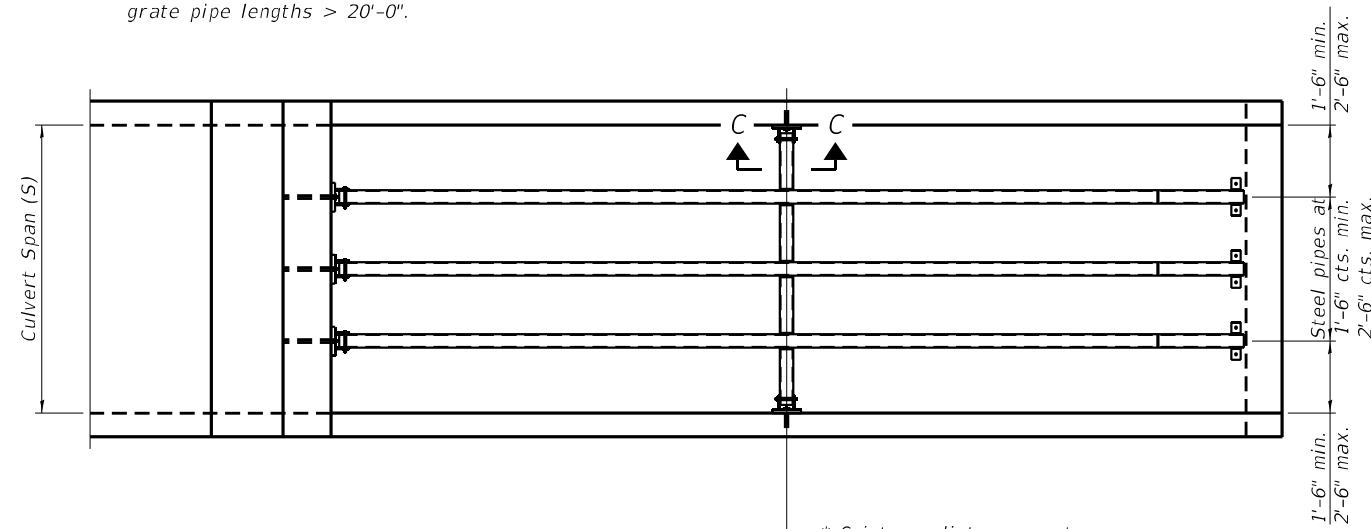
GENERAL NOTES

The minimum edge distance from the center of a hole to the free edge of a structural shape or plate shall be 1 1/2" unless noted otherwise.
 This standard shall only be used on concrete end sections not skewed more than ±15 degrees with roadway.
 The Contractor may install the thru bolts using drilling and grouting in lieu of providing a formed hole using steel pipe. Installation shall be in accordance with Article 509.06 using a method that results in the annulus surrounding the bolt being completely filled with adhesive. The method of drilling shall not result in spalled concrete at the exit face. Epoxy grouted thru bolts shall be snug tightened followed by an additional 1/2 turn on the interior nut at final installation. Cost included with Traversable Pipe Grate.

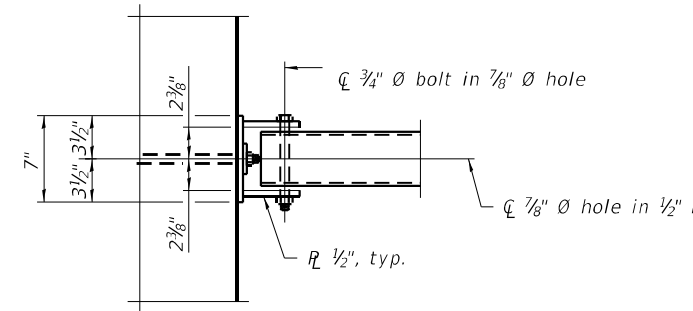


LONGITUDINAL SECTION

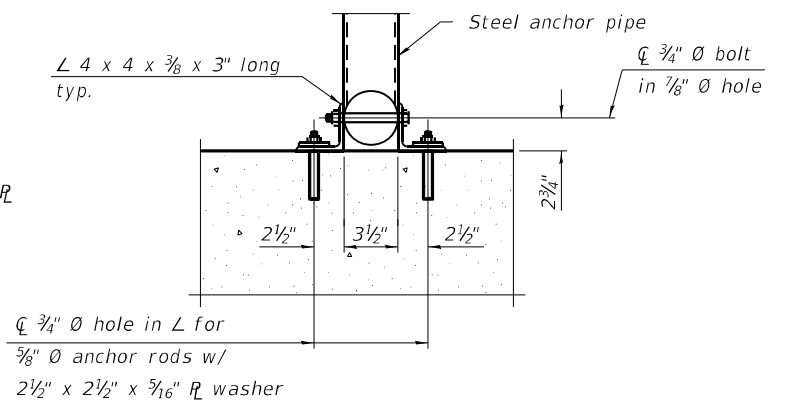
* Provide intermediate support for grate pipe lengths > 20'-0".



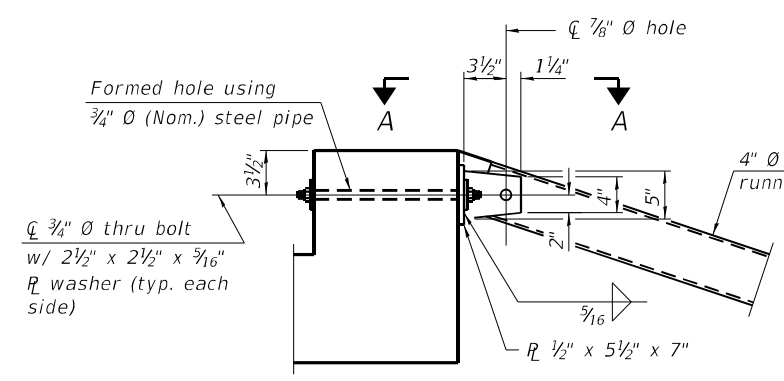
PLAN VIEW



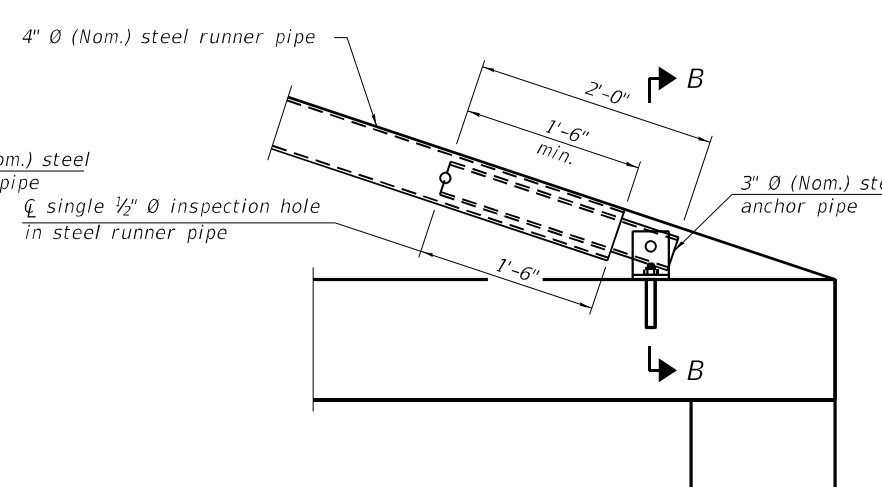
VIEW A-A



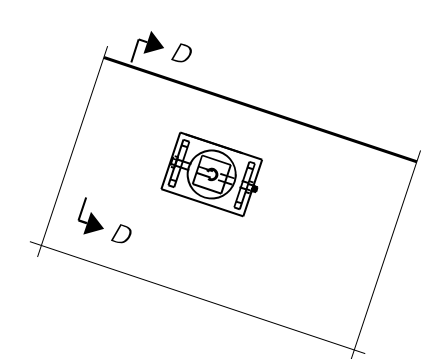
SECTION B-B



DETAIL A

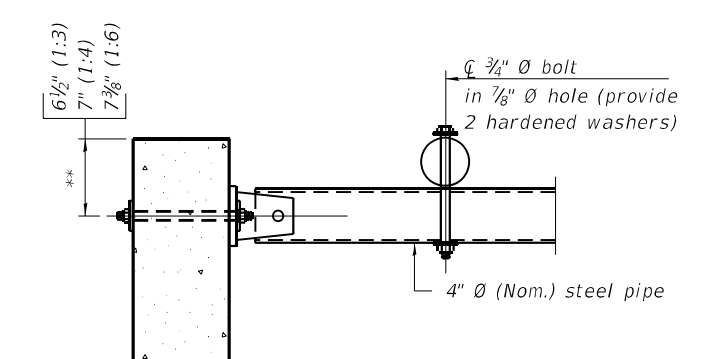


DETAIL B



VIEW C-C

(See Detail A for dimensions and details not shown.)



SECTION D-D

** Measured perpendicular to top of culvert wall. In addition, formed hole shall be located a minimum of 6" measured horizontally from any vertical joints necessary for construction of the culvert end section.

(Sheet 1 of 2)

MODEL: Default
FILE NAME: ...0366025-struct.tbl.dgn

TPGBC-ZS 2-17-2017

USER NAME = dhawes	DESIGNED -	REVISED -
PLOT SCALE = 100,0000' / in.	DRAWN -	REVISED -
PLOT DATE = 4/27/2022 - 11:58:26 AM	CHECKED -	REVISED -
	DATE -	REVISED -

**STATE OF ILLINOIS
DEPARTMENT OF TRANSPORTATION**

**TRAVERSABLE PIPE GRATE FOR BOX CULVERTS
STRUCTURE NO.**

SCALE: SHEET 26 OF 33 SHEETS STA. TO STA.

F.A.P. RTE.	SECTION	COUNTY	TOTAL SHEETS	SHEET NO.
311	(1-1)R,BR1	KENDALL	847	705
			CONTRACT NO. 66D26	
ILLINOIS FED. AID PROJECT				

PIPE-GRATE SCHEDULE FOR BOX CULVERT END SECTIONS

Main table with columns: Precast Box Culvert Dimensions (S, R, Tt), Slope of End Section (1:3, 1:4, 1:6), Main Pipe No. / Length, Int. Support No. / Length, Total Length of Pipe.

(Sheet 2 of 2)

MODEL: Definit FILE NAME: ... 6626-11-11.dgn

TPGBC-ZS

2-17-2017

Metadata table with columns: USER NAME, DRAWN, PLOT SCALE, PLOT DATE, DESIGNED, CHECKED, DATE, REVISED.

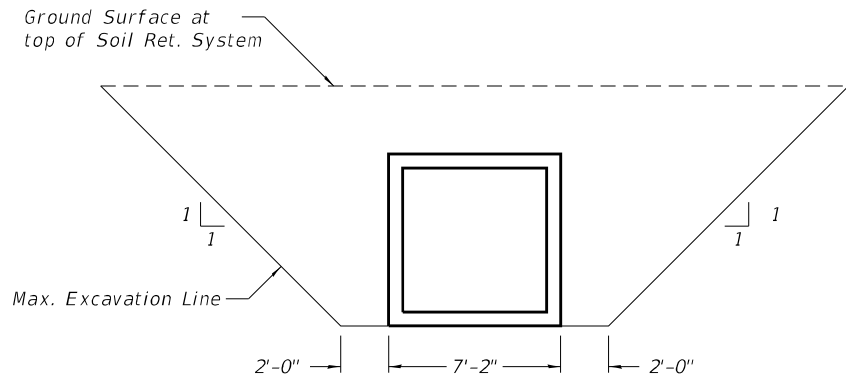
STATE OF ILLINOIS DEPARTMENT OF TRANSPORTATION

TRAVERSABLE PIPE GRATE FOR BOX CULVERTS DETAILS

SCALE: SHEET 27 OF 33 SHEETS STA. TO STA.

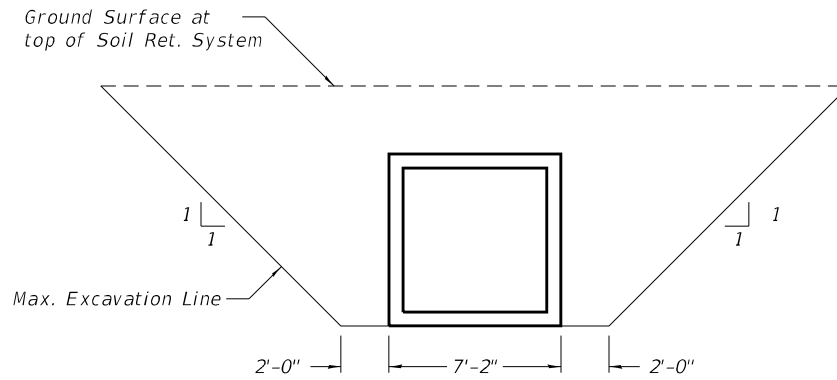
Summary table with columns: F.A.P. RTE., SECTION, COUNTY, TOTAL SHEETS, SHEET NO., CONTRACT NO.

SN 047-2578, STA. 614+83.50
6'x6' Precast Concrete Box



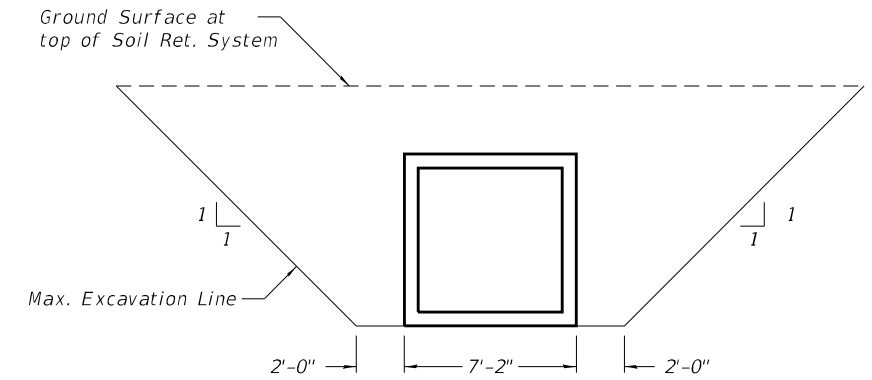
STAGE 1 - TEMP. SOIL RETENTION SYSTEM

SN 047-2579, STA. 641+06
6'x6' Precast Concrete Box

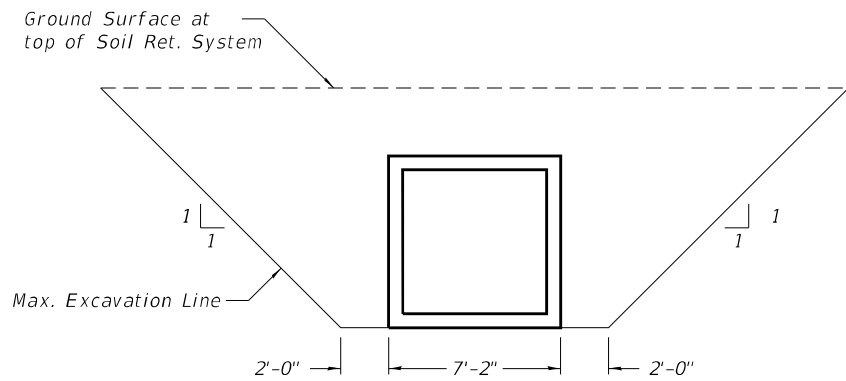


STAGE 3 - TEMP. SOIL RETENTION SYSTEM

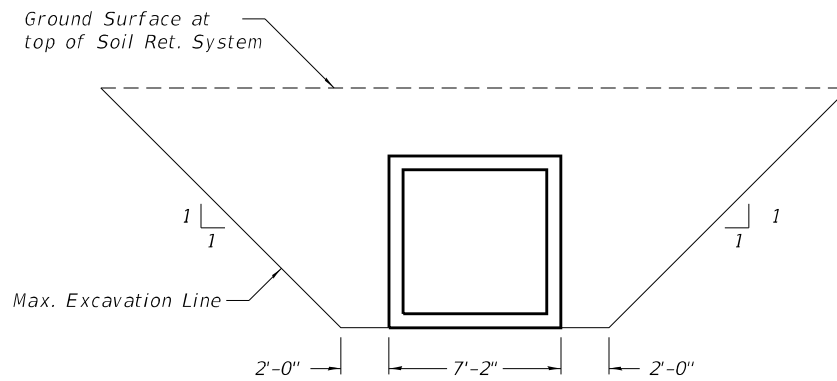
SN 047-2580, STA. 667+93
6'x6' Precast Concrete Box



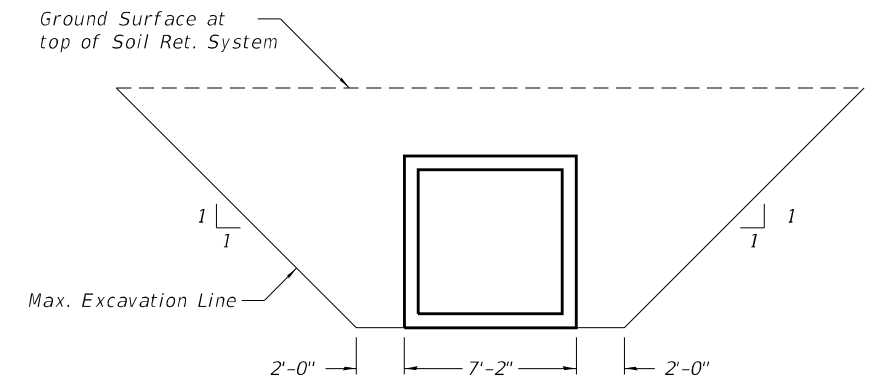
STAGE 3 - TEMP. SOIL RETENTION SYSTEM



STAGE 2 - TEMP. SOIL RETENTION SYSTEM



STAGE 2 - TEMP. SOIL RETENTION SYSTEM



STAGE 2 - TEMP. SOIL RETENTION SYSTEM

MODEL: Default
 FILE NAME: ...0366026-shr-retailr.dgn

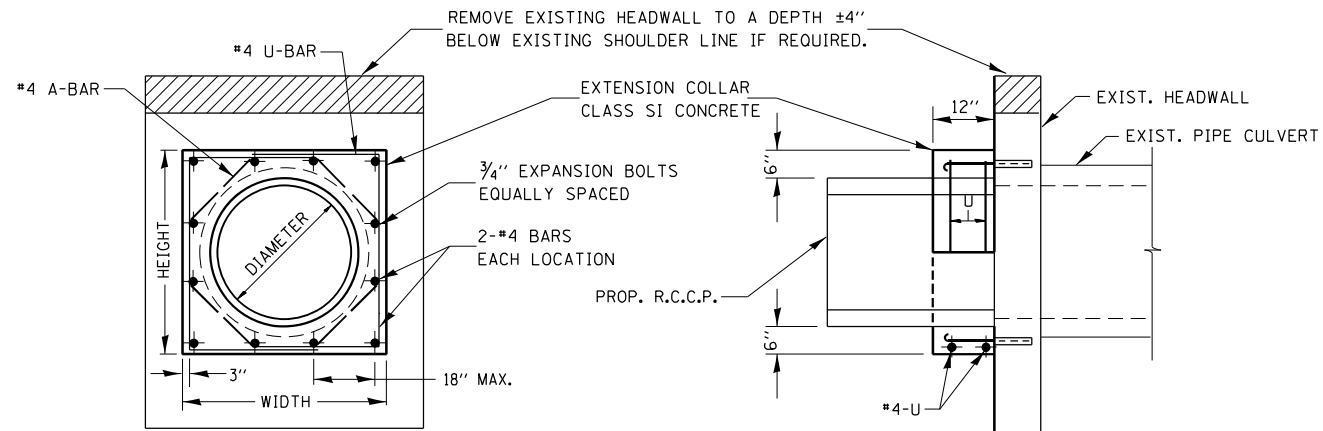
USER NAME = dhawes	DESIGNED -	REVISED -
PLOT SCALE = 100,0000 ' / in.	DRAWN -	REVISED -
PLOT DATE = 4/27/2022 - 11:58:35 AM	CHECKED -	REVISED -
	DATE -	REVISED -

**STATE OF ILLINOIS
 DEPARTMENT OF TRANSPORTATION**

TEMPORARY SOIL RETENTION SYSTEM DETAILS

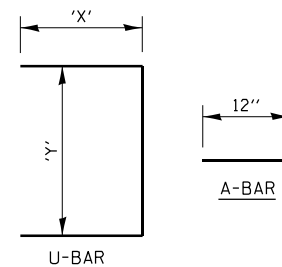
SCALE: SHEET 28 OF 33 SHEETS STA. TO STA.

F.A.P. RTE.	SECTION	COUNTY	TOTAL SHEETS	SHEET NO.
311	(1-1)R,BR1	KENDALL	847	707
ILLINOIS FED. AID PROJECT			CONTRACT NO. 66D26	

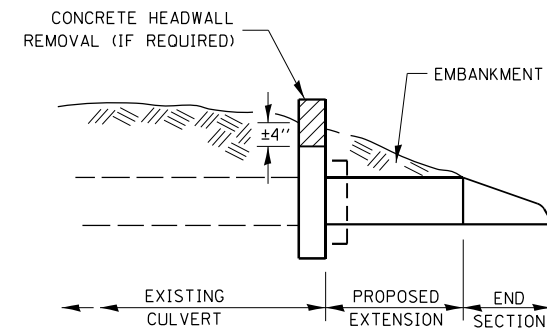
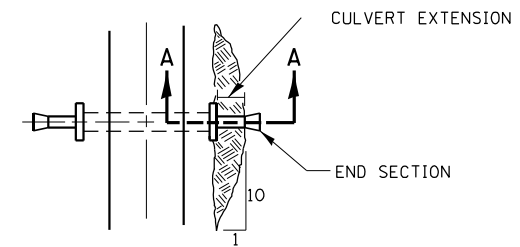


EXPANSION BOLTS SHALL CONSIST OF SELF DRILLING EXPANSION SHIELDS AND 3/4" DIA. HOOKED BOLTS. HOOKED BOLTS SHALL EXTEND A MINIMUM OF 9" INTO NEW CONCRETE.
MINIMUM CERTIFIED PROOF LOAD = 4,080 LBS

LOCATION	EXISTING CULVERT SIZE	PIPE DIMENSION	PIPE AREA	EXTENSION COLLAR		A-BAR		U-BAR		CONC. COLLAR	REINFORCEMENT BARS	3/4" DIA. EXPANSION BOLTS
				WIDTH	HEIGHT	12	'X'	'Y'	CU. YD.			
IL 71	DIA. IN.	DIA. IN.	SO.FT.	IN.	IN.	IN.	IN.	IN.	IN.			
791+66.73, RT	27	27	3.98	45.5	45.5	12	26	39	0.8	30	12	

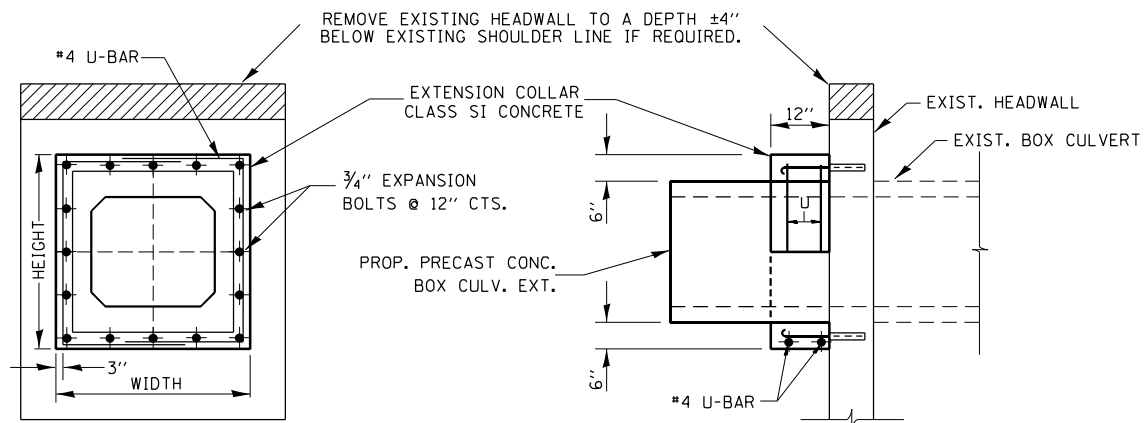


COLLAR DETAIL (R.C.C.P. EXTENSION OF PIPE CULVERT)



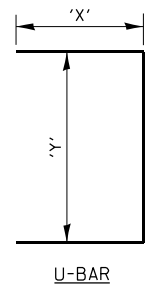
SECTION A-A

PLAN AT CULVERT EXTENSIONS

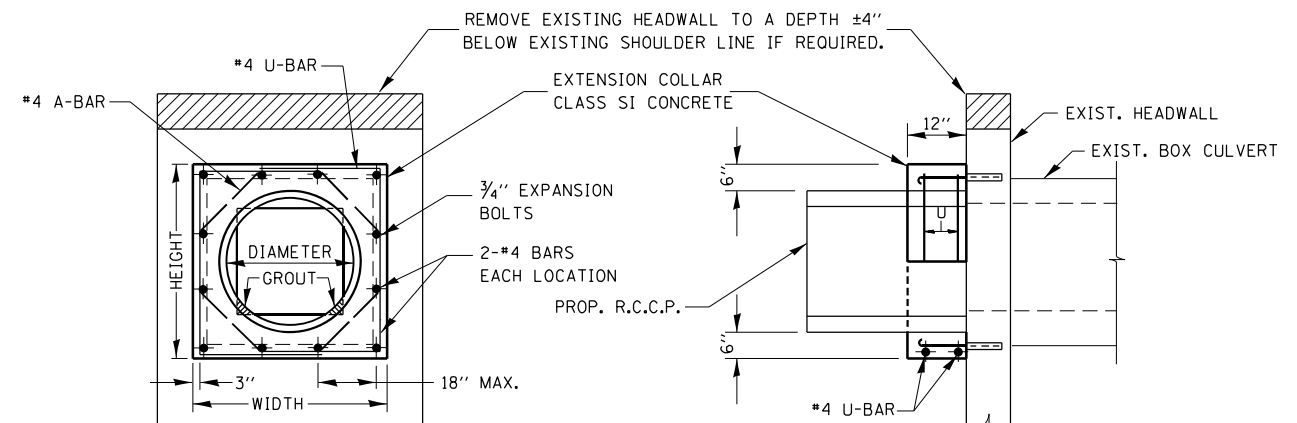


EXPANSION BOLTS SHALL CONSIST OF SELF DRILLING EXPANSION SHIELDS AND 3/4" DIA. HOOKED BOLTS. HOOKED BOLTS SHALL EXTEND A MINIMUM OF 9" INTO NEW CONCRETE. BOLTS SHALL BE DRILLED IN THE CENTER OF THE EXISTING BOX CULVERT BARREL WALLS.
MINIMUM CERTIFIED PROOF LOAD = 4,080 LBS.

LOCATION	EXISTING CULVERT SIZE	PRECAST CULVERT EXTENSION	EXTENSION COLLAR		U-BAR		CONC. COLLAR	REINFORCEMENT BARS	3/4" DIA. EXPANSION BOLTS
			WIDTH	HEIGHT	'X'	'Y'			
	FT. x FT.	FT. x FT.	IN.	IN.	IN.	IN.			

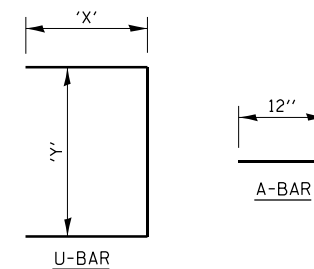


COLLAR DETAIL (PRECAST BOX CULVERT EXTENSION OF BOX CULVERT)



EXPANSION BOLTS SHALL CONSIST OF SELF DRILLING EXPANSION SHIELDS AND 3/4" DIA. HOOKED BOLTS. HOOKED BOLTS SHALL EXTEND A MINIMUM OF 9" INTO NEW CONCRETE. BOLTS SHALL BE DRILLED IN THE CENTER OF THE EXISTING BOX CULVERT BARREL WALLS.
MINIMUM CERTIFIED PROOF LOAD = 4,080 LBS.

LOCATION	EXISTING CULVERT SIZE	PIPE DIMENSION	PIPE AREA	EXTENSION COLLAR		A-BAR		U-BAR		CONC. COLLAR	REINFORCEMENT BARS	3/4" DIA. EXPANSION BOLTS
				WIDTH	HEIGHT	305	'X'	'Y'	CU. YD.			
	FT. x FT.	DIA. IN.	SO.FT.	IN.	IN.	IN.	IN.	IN.	IN.			



COLLAR DETAIL (R.C.C.P. EXTENSION OF BOX CULVERT)

MODEL: D:\draft\...
FILE NAME: ...

USER NAME = dhawes	DESIGNED -	REVISED -
DRAWN -	REVISOR -	
PLOT SCALE = 100,0000' / in.	CHECKED -	REVISED -
PLOT DATE = 4/27/2022 - 11:58:35 AM	DATE -	REVISED -

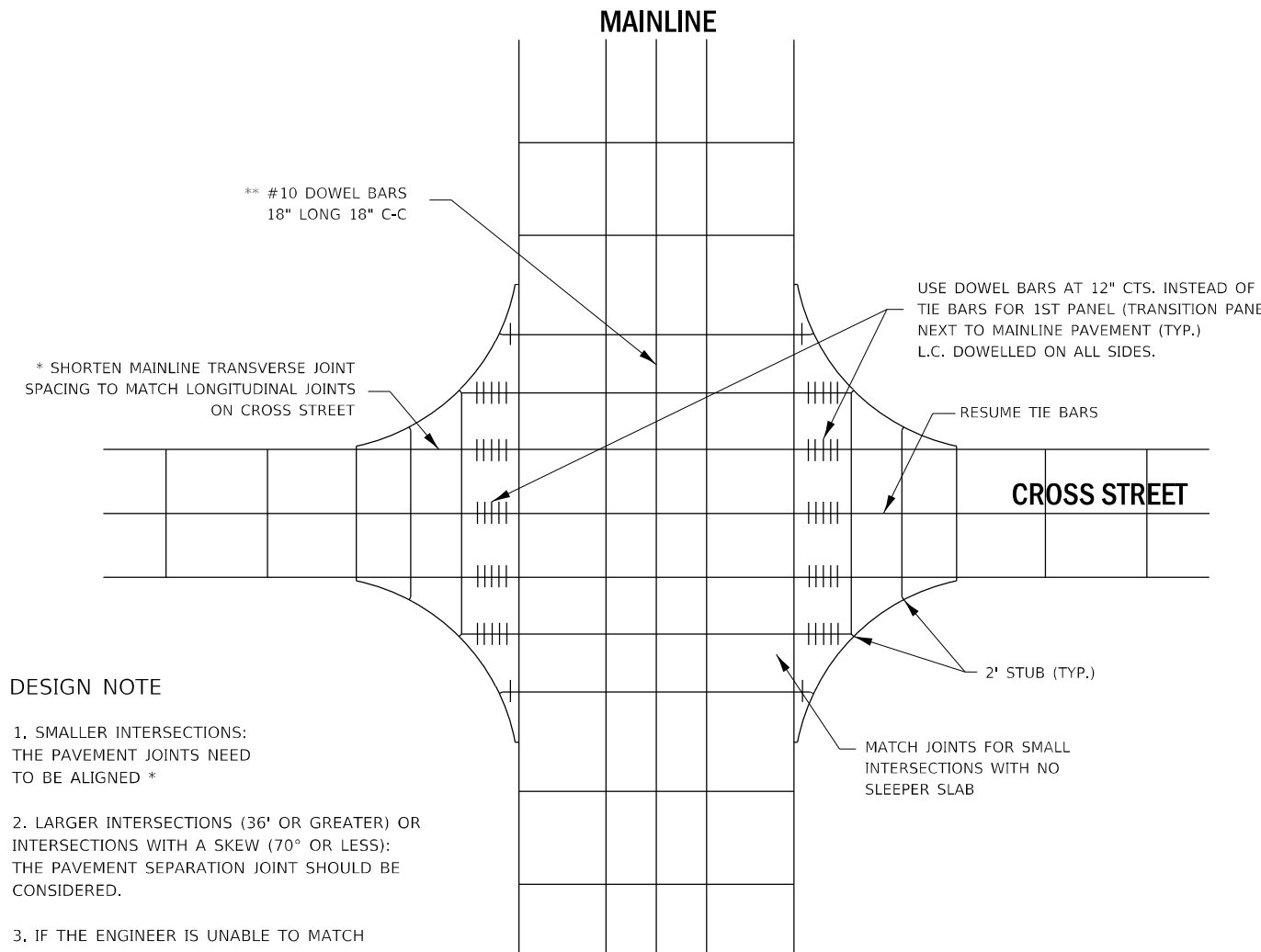
**STATE OF ILLINOIS
DEPARTMENT OF TRANSPORTATION**

**CULVERT EXTENSIONS
DETAILS**

SCALE: SHEET 29 OF 33 SHEETS STA. TO STA.

F.A.P. RTE.	SECTION	COUNTY	TOTAL SHEETS	SHEET NO.
311	(1-1)R,BR1	KENDALL	847	708
ILLINOIS FED. AID PROJECT			CONTRACT NO. 66D26	

THE USE OF CROSS STREET PAVEMENT SEPARATION JOINTS FOR SKEWED OR LARGE INTERSECTIONS WHERE JOINTS MAY NOT MATCH



DESIGN NOTE

1. SMALLER INTERSECTIONS: THE PAVEMENT JOINTS NEED TO BE ALIGNED *
2. LARGER INTERSECTIONS (36' OR GREATER) OR INTERSECTIONS WITH A SKEW (70° OR LESS): THE PAVEMENT SEPARATION JOINT SHOULD BE CONSIDERED.
3. IF THE ENGINEER IS UNABLE TO MATCH JOINTS BETWEEN THE MAINLINE AND SIDE STREET THE PAVEMENT SEPARATION JOINT SHOULD BE CONSIDERED.
4. AN ALTERNATIVE, IS TO INCREASE THE PAVEMENT THICKNESS BY 1/2" FOR THE LENGTH OF THE AFFECTED PANELS AT THE INTERSECTION
5. FOR LARGE INTERSECTIONS, (6 LANES OR MORE) WHERE JOINTS CAN BE MATCHED, USE #8 (25) DOWEL BARS INSTEAD OF #8 (25) TIE BARS AT THE EDGE OF THE MAINLINE PAVEMENT WHEN NO PAVEMENT SEPARATION JOINTS USED.

NOTE:

1. JOINT FILLER SHALL CONSIST OF A SHEET OF 1/2" BITUMINOUS PREFORMED FIBER JOINT FILLER CONFORMING TO ARTICLE 1051.03 OF THE STANDARD SPECIFICATIONS.
2. THE JOINT SHALL BE SEALED WITH A HOT POUR JOINT SEALER CONFORMING TO ARTICLE 1050.02 OF THE STANDARD SPECIFICATIONS.
3. SINGLE LAYER OF FELT ROOFING PAPER SHALL SERVE AS A BOND BREAKER.
4. JOINT SHALL CONTINUE THROUGH COMBINATION CURB & GUTTER OR PCC SHOULDER.

PLAN

DOWEL BAR TABLE

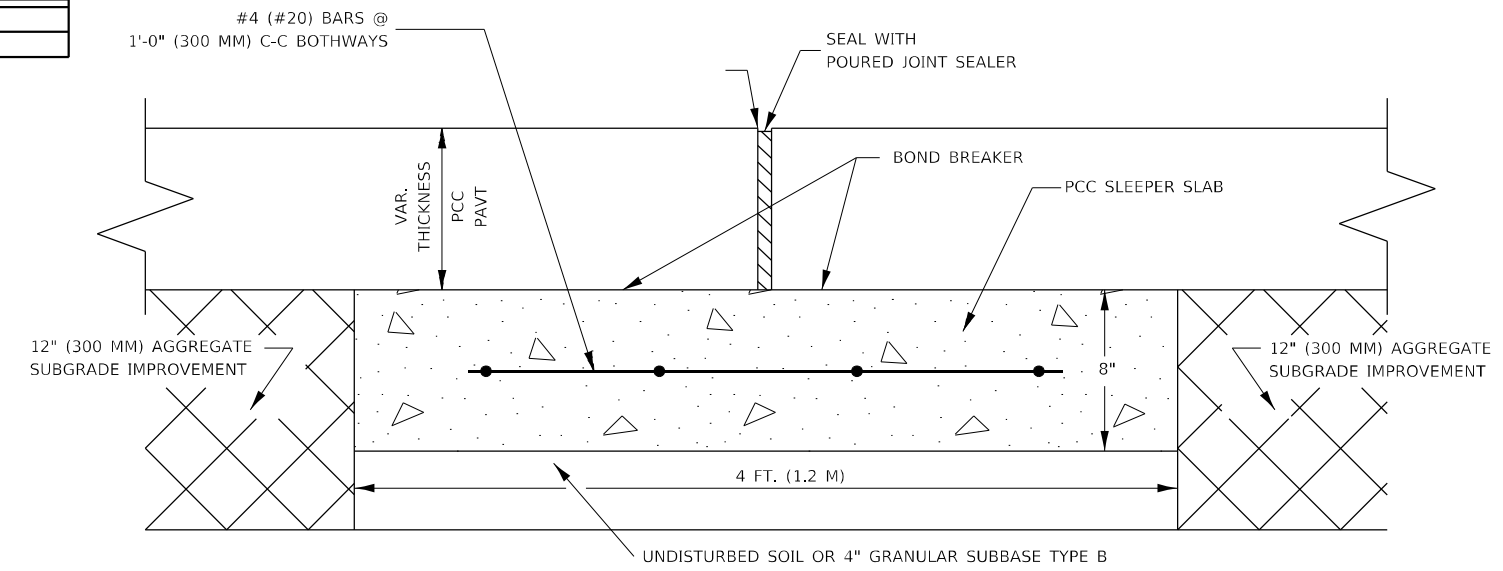
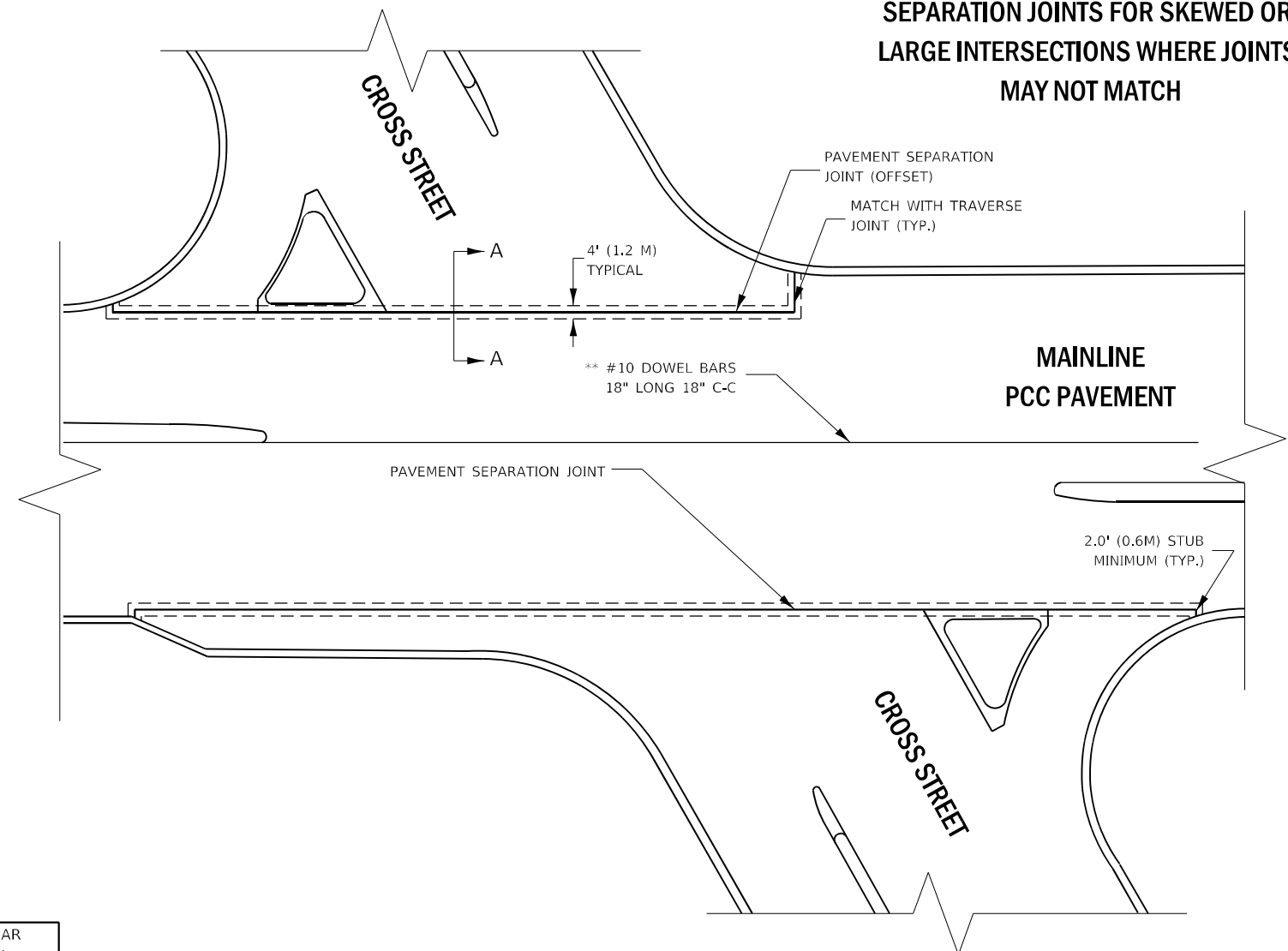
PAVEMENT THICKNESS	DOWEL BAR DIAMETER	DOWEL BAR LENGTH
8" OR GREATER	1 1/2"	18"
LESS THAN 8"	N/A	N/A

METHOD OF MEASUREMENT

THIS WORK WILL BE MEASURED FOR PAYMENT IN FEET, MEASURED IN PLACE

BASIS OF PAYMENT

1. THIS WORK WILL BE PAID FOR AT THE UNIT PRICE PER FOOT FOR "SEPARATION JOINT WITH SLEEPER SLAB."
2. BOND BREAKER AND 1/2" JOINT FILLER SHALL BE INCLUDED IN THE PAY ITEM "SEPARATION JOINT WITH SLEEPER SLAB."



PROPOSED SECTION A-A

MODEL: Default
FILE NAME: ...0366026-shc-erec-01.dgn

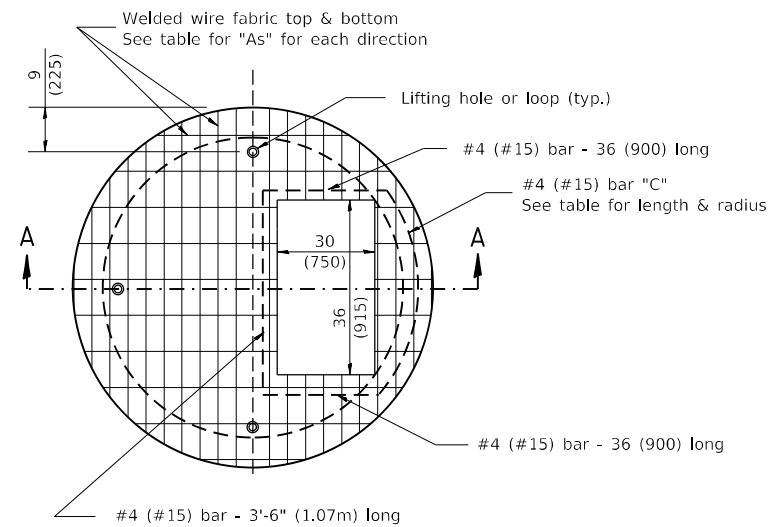
USER NAME = dhawes	DESIGNED -	REVISED -
	DRAWN -	REVISED -
PLOT SCALE = 100,0000' / in.	CHECKED -	REVISED -
PLOT DATE = 4/27/2022 - 11:58:35 AM	DATE -	REVISED -

**STATE OF ILLINOIS
DEPARTMENT OF TRANSPORTATION**

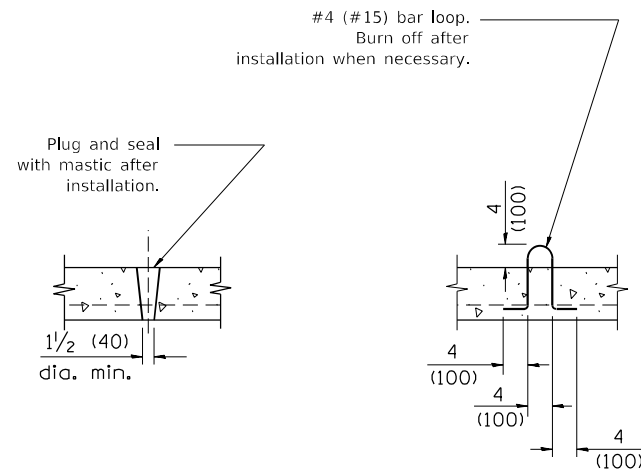
**DETAIL OF PAVEMENT SEPARATION
JOINT FOR JOINTED PCC PAVEMENTS AT INTERSECTIONS**

SCALE: SHEET 30 OF 33 SHEETS STA. TO STA.

F.A.P. RTE.	SECTION	COUNTY	TOTAL SHEETS	SHEET NO.
311	(1-1)R,BR1	KENDALL	847	709
CONTRACT NO. 66D26				
ILLINOIS FED. AID PROJECT				



PLAN

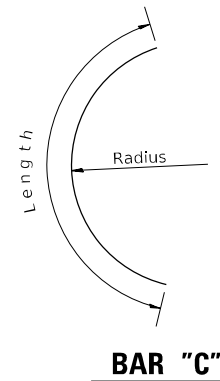


**LIFTING HOLE OR LIFTING LOOP
TYPICAL**

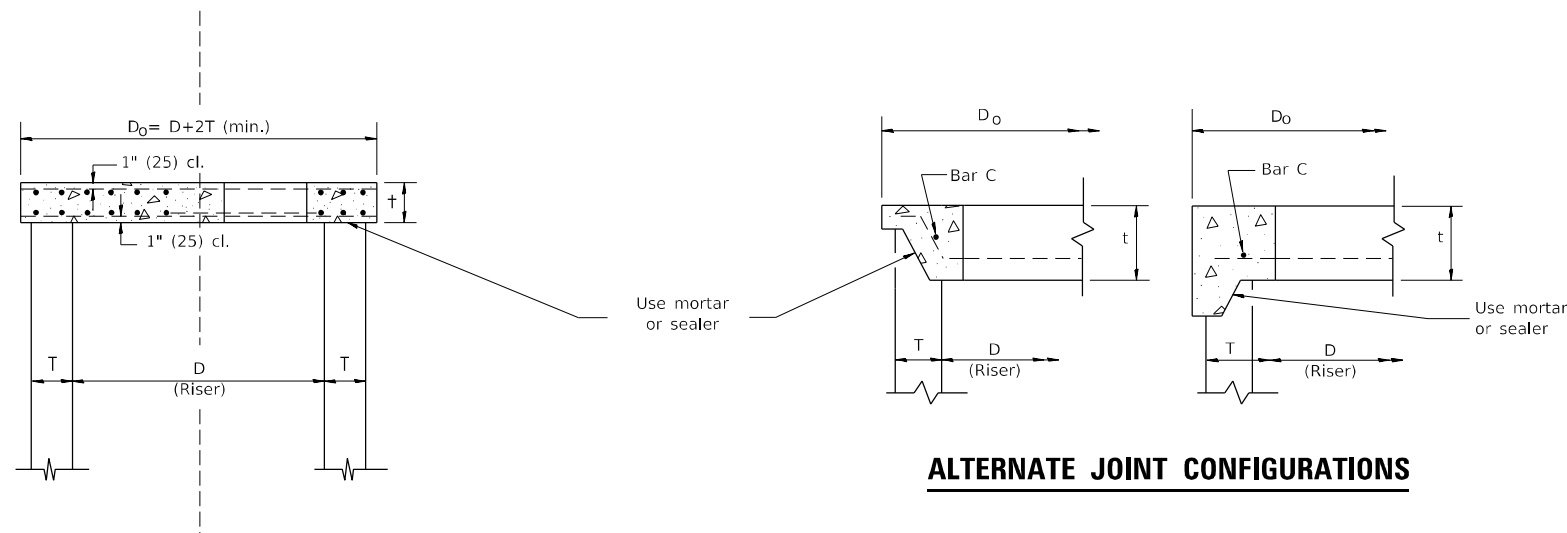
(3 required per slab)

TABLE

D	T	D _o (min.)	t	Reinforcement "As" W.W.F. each direction	Bar size	No. 15 (No. 4) Bar C	
						Length	Radius
4' (1.2m)	5 (125)	4'-10" (1.5m)	6 (150)	0.70 sq. inch/lin. ft. (1480mm ² /m)	No. 15 (No. 5)	1.35m (4'-6")	660 (26)
5' (1.5m)	6 (150)	6'-0" (1.8m)	8 (200)	0.70 sq. inch/lin. ft. (1480mm ² /m)	No. 15 (No. 5)	1.5m (5'-0")	810 (32)
6' (1.8m)	7 1/2 (195)	7'-3 1/2" (2.2m)	8 (200)	0.88 sq. inch/lin. ft. (1860mm ² /m)	No. 20 (No. 6)	1.8m (6'-0")	965 (38)
8' (2.4m)	9 (225)	9'-6" (2.9m)	10 (250)	0.88 sq. inch/lin. ft. (1860mm ² /m)	No. 20 (No. 6)	2.3m (7'-6")	1.27m (4'-2")



BAR "C"



ALTERNATE JOINT CONFIGURATIONS

GENERAL NOTES

1. The precast reinforced concrete flat slab top shall be used with INLET-MANHOLE, TYPE G-1 and INLET-MANHOLE, TYPE G-1, SPECIAL.
2. Joint configuration and dimensions of flat slab top shall match and fit the riser joint detail.
3. Lifting devices shall be approved by the Engineer.

All dimensions are in inches (millimeters) unless otherwise noted.

MODEL: Default
FILE NAME: ...0366026-shc-rev01.dgn

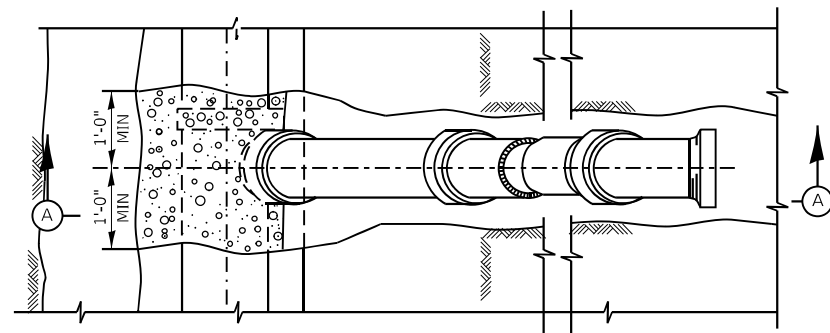
USER NAME = dhawes	DESIGNED -	REVISED -
PLOT SCALE = 100,0000' / in.	DRAWN -	REVISED -
PLOT DATE = 4/27/2022 - 11:58:37 AM	CHECKED -	REVISED -
	DATE -	REVISED -

**STATE OF ILLINOIS
DEPARTMENT OF TRANSPORTATION**

**PRECAST REINFORCED CONCRETE FLAT SLAB TOP FOR
INLET-MANHOLE, TYPE G-1 AND TYPE G-1, SPECIAL**

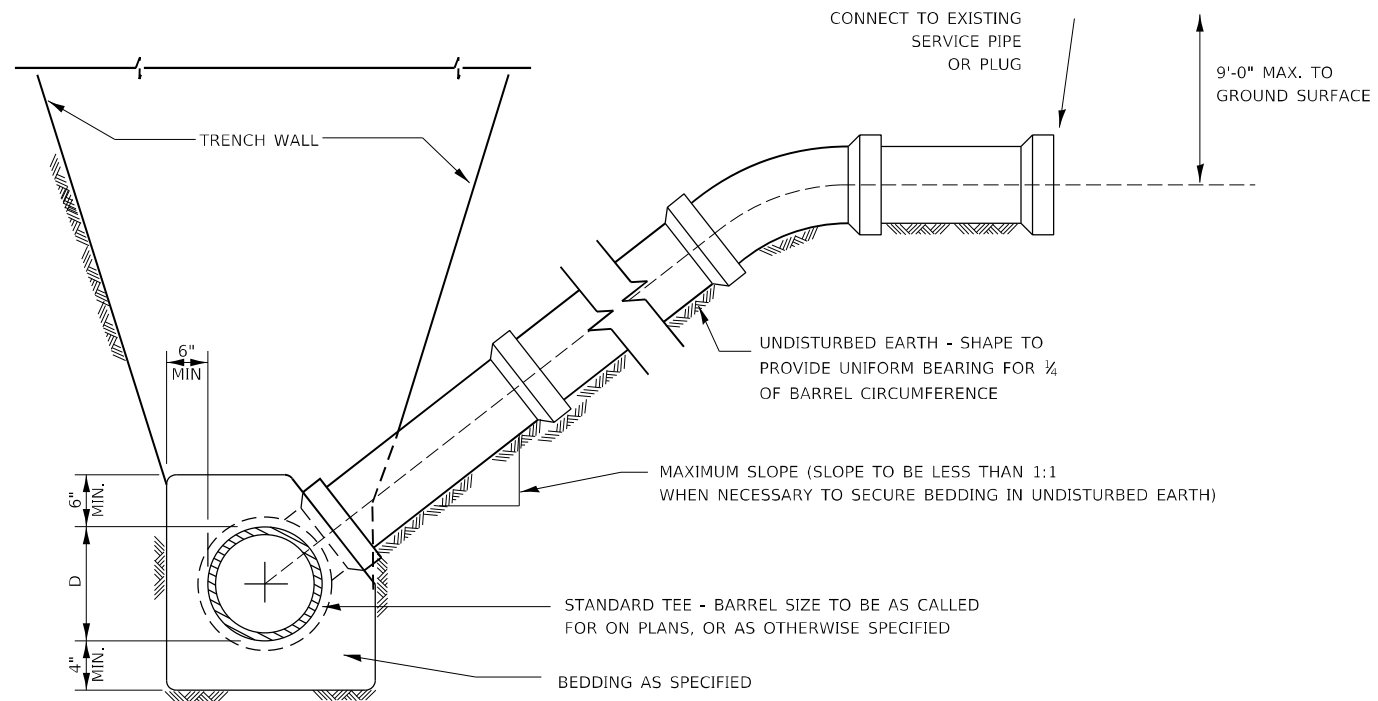
SCALE: SHEET 31 OF 33 SHEETS STA. TO STA.

F.A.P. RTE.	SECTION	COUNTY	TOTAL SHEETS	SHEET NO.
311	(1-1)R,BR1	KENDALL	847	710
CONTRACT NO. 66D26				
ILLINOIS FED. AID PROJECT				



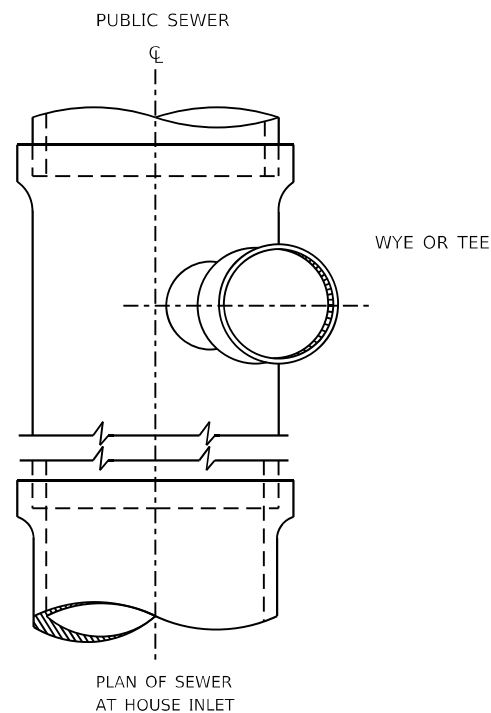
PLAN

NOTE: RISERS TO BE CONSTRUCTED IN LIEU OF WYES WHERE SEWER DEPTH EXCEEDS 12'-0". FOR PIPE MATERIAL AND CONCRETE SEE SPECIFICATIONS



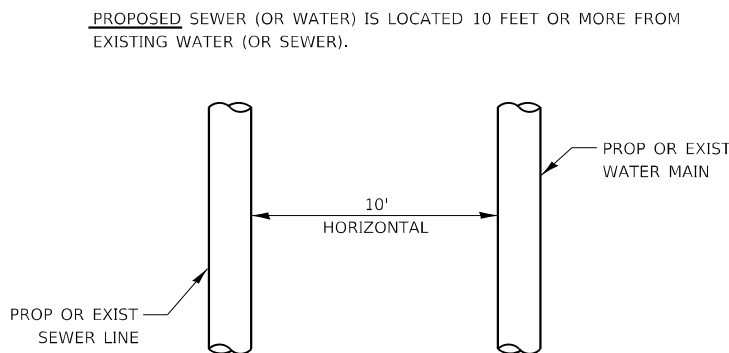
SECTION A-A

TYPICAL RISER FOR SERVICE LATERAL



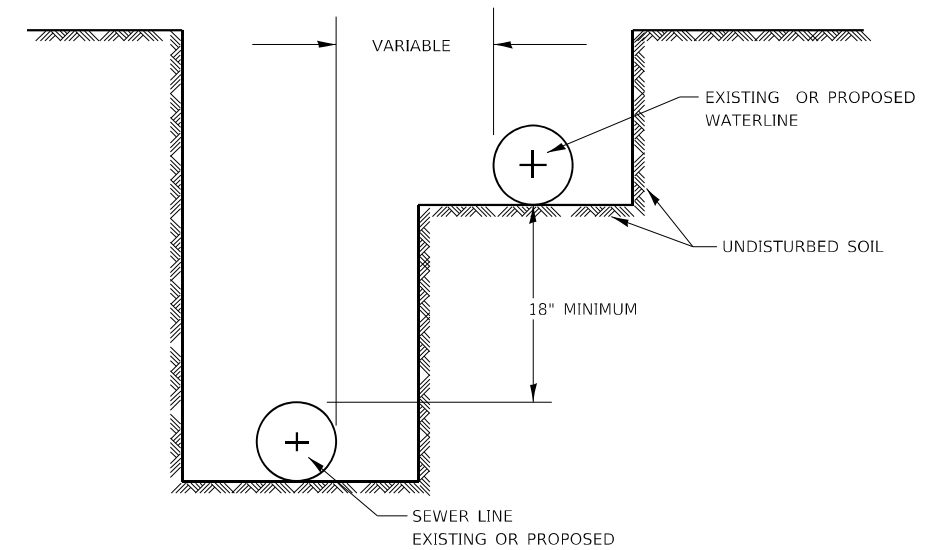
WHERE TEES AND WYES ARE NOT PROVIDED, TAPPING SADDLES WILL BE REQUIRED. AXIS OF OUTLET PLACED AT 45° SLOPE WITH HORIZONTAL. OUTLET TO BE PROVIDED WITH STOPPER.

TYPICAL HOUSE INLET



PLAN VIEW

PROPOSED SEWER (OR WATER) IS LOCATED LESS THAN 10 FEET FROM EXISTING WATER (OR SEWER).



WATER AND SEWER SEPARATION REQUIREMENTS - HORIZONTAL SEPARATION

MODEL: Default
FILE NAME: ..._0366026-shr-external.dgn

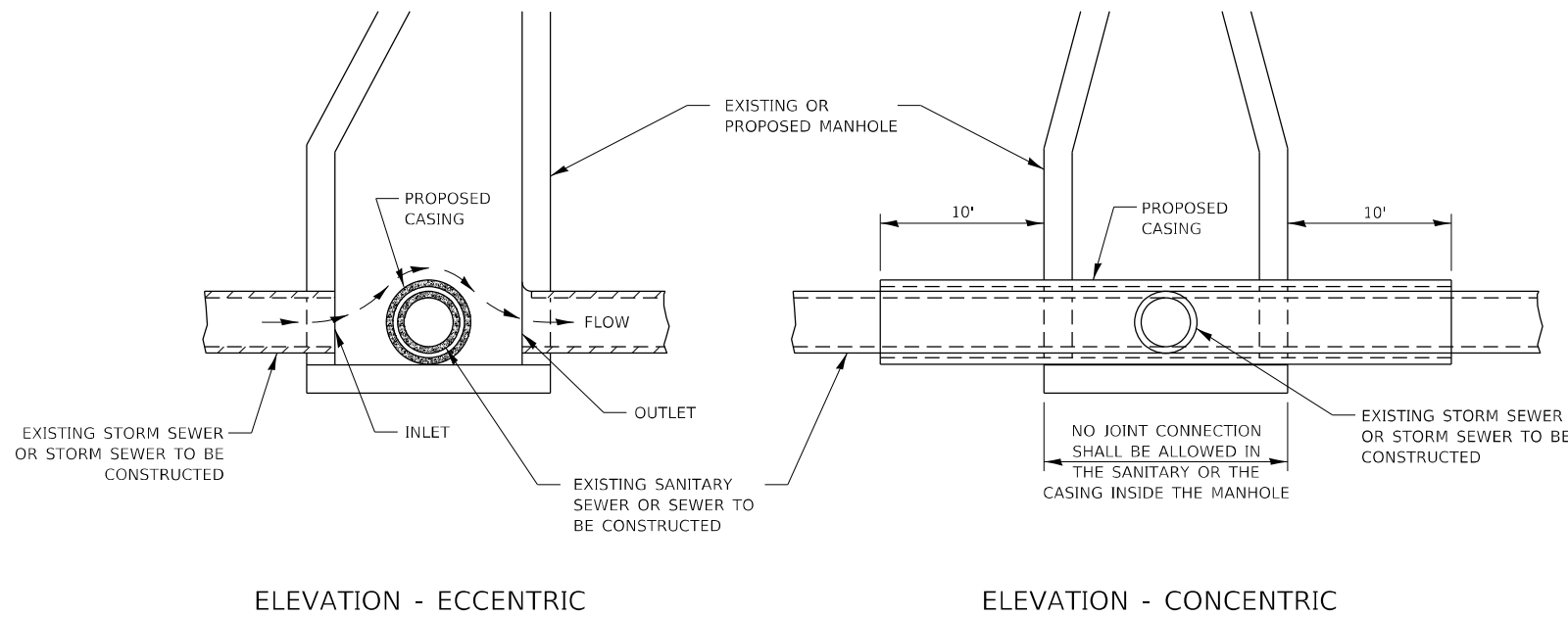
USER NAME = dhawes	DESIGNED -	REVISED -
	DRAWN -	REVISED -
PLOT SCALE = 100,0000' / in.	CHECKED -	REVISED -
PLOT DATE = 4/27/2022 - 11:58:41 AM	DATE -	REVISED -

STATE OF ILLINOIS
DEPARTMENT OF TRANSPORTATION

UTILITY
DETAILS

SCALE: SHEET 32 OF 33 SHEETS STA. TO STA.

F.A.P. RTE.	SECTION	COUNTY	TOTAL SHEETS	SHEET NO.
311	(1-1)R,BR1	KENDALL	847	711
CONTRACT NO. 66D26				
ILLINOIS FED. AID PROJECT				

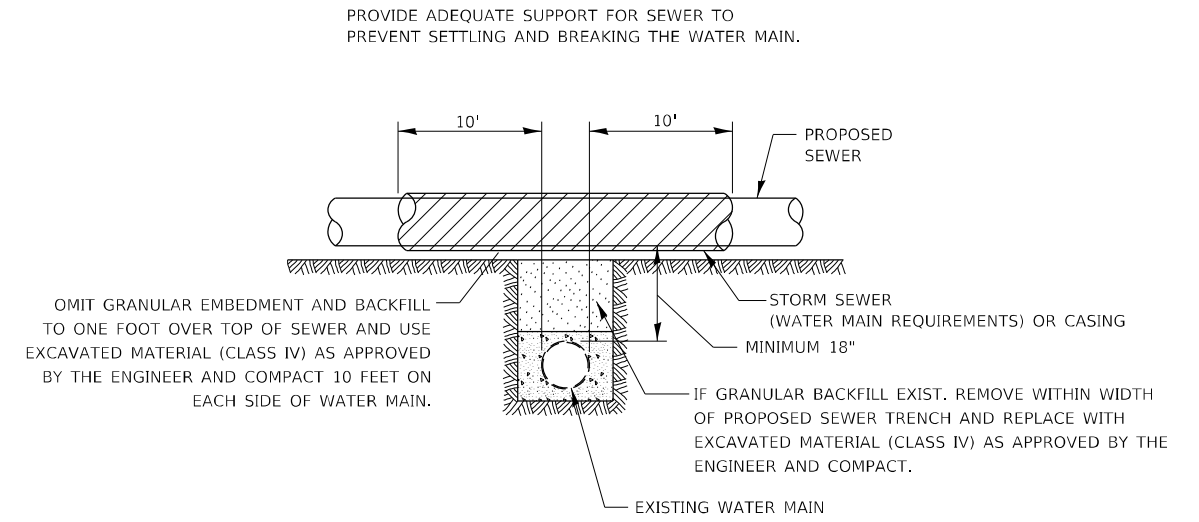


ELEVATION - ECCENTRIC

ELEVATION - CONCENTRIC

CASING SHALL BE CAST IRON WITH AN INSIDE DIAMETER 2" LARGER IN DIAMETER THAN ENCASED PIPE OUTSIDE DIAMETER WITH BOTH ENDS OF CASING SEALED

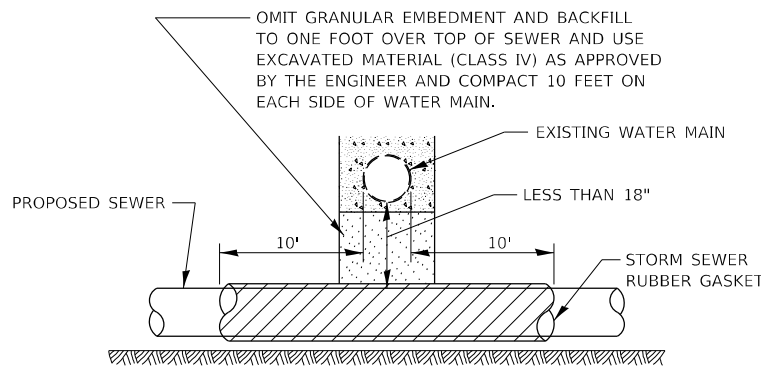
**AT GRADE CROSSING OF
SANITARY AND STORM SEWER**



CASING SHALL BE OF WATERMAIN MATERIAL WITH AN INSIDE DIAMETER 2" LARGER IN DIAMETER THAN ENCASED PIPE OUTSIDE DIAMETER WITH BOTH ENDS OF CASING SEALED

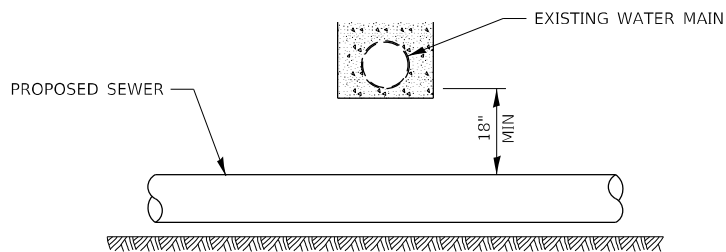
**PROPOSED SEWER LINE WITH MINIMUM
18" VERTICAL SEPARATION ABOVE
EXISTING WATERMAIN**

POINT LOADS SHALL NOT BE ALLOWED BETWEEN SEWER OR SEWER CASING AND WATER MAIN
PROVIDE ADEQUATE SUPPORT FOR EXISTING WATER MAIN TO PREVENT DAMAGE DUE TO SETTLEMENT OF SEWER TRENCH



PROVIDE ADEQUATE SUPPORT FOR EXISTING WATER MAIN TO PREVENT DAMAGE DUE TO SETTLEMENT OF SEWER TRENCH

MAINTAIN 18" MINIMUM VERTICAL SEPARATION FOR 10' HORIZONTALLY

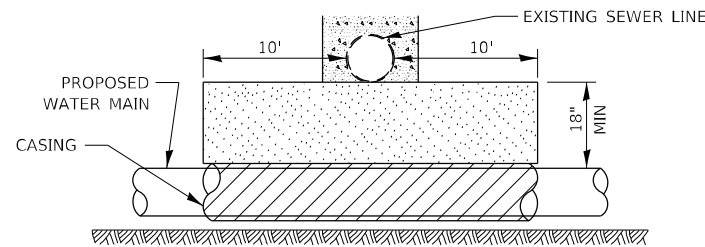


**PROPOSED SEWER LINE
BELOW EXISTING WATER MAIN**

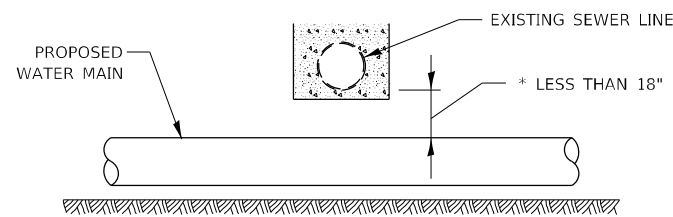
PROVIDE ADEQUATE SUPPORT FOR EXISTING SEWER LINE TO PREVENT DAMAGE DUE TO SETTLEMENT.

IF GRANULAR BACK FILL EXISTS, REMOVE WITHIN WIDTH OF EXISTING SEWER TRENCH AND REPLACE WITH EXCAVATED MATERIAL (CLASS IV) AS APPROVED BY THE ENGINEER AND COMPACT.

OMIT GRANULAR EMBEDMENT AND BACKFILL TO ONE FOOT OVER TOP OF WATER MAIN AND USE EXCAVATED MATERIAL (CLASS IV) AS APPROVED BY THE ENGINEER AND COMPACT FOR 10' EITHERSIDE OF SEWER LINE.

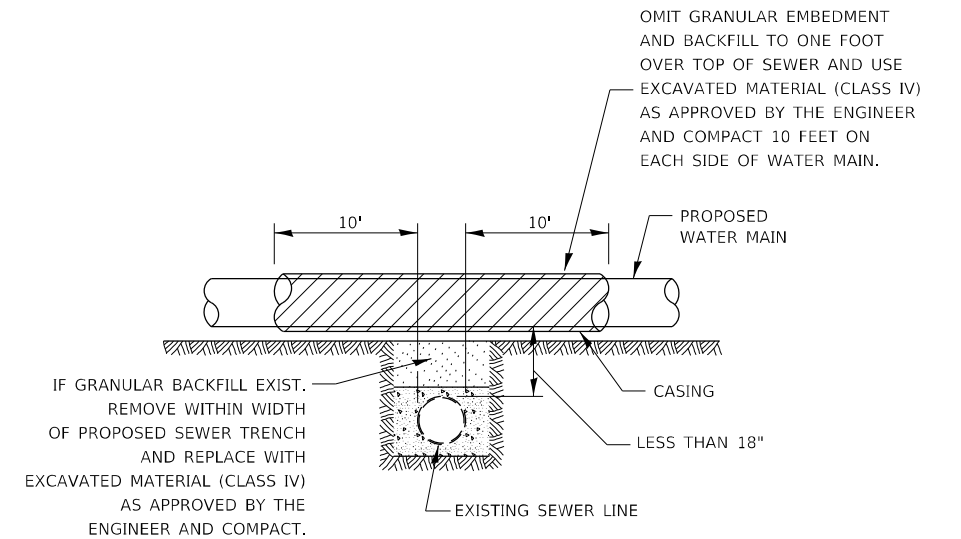


CASING SHALL BE OF WATERMAIN MATERIAL WITH AN INSIDE DIAMETER 2" LARGER IN DIAMETER THAN ENCASED PIPE OUTSIDE DIAMETER WITH BOTH ENDS OF CASING SEALED



**PROPOSED WATER MAIN
BELOW EXISTING SEWER LINE**

POINT LOADS SHALL NOT BE ALLOWED BETWEEN WATER MAIN CASING AND SEWER



CASING SHALL BE OF WATERMAIN MATERIAL WITH AN INSIDE DIAMETER 2" LARGER IN DIAMETER THAN ENCASED PIPE OUTSIDE DIAMETER WITH BOTH ENDS OF CASING SEALED

**PROPOSED WATER MAIN
ABOVE EXISTING SEWER LINE**

MODEL: Default
FILE NAME: ...0366026-shr-crec-016.dgn

USER NAME = dhawes	DESIGNED -	REVISED -
PLOT SCALE = 100,0000' / in.	DRAWN -	REVISED -
PLOT DATE = 4/27/2022 - 11:58:43 AM	CHECKED -	REVISED -
	DATE -	REVISED -

**STATE OF ILLINOIS
DEPARTMENT OF TRANSPORTATION**

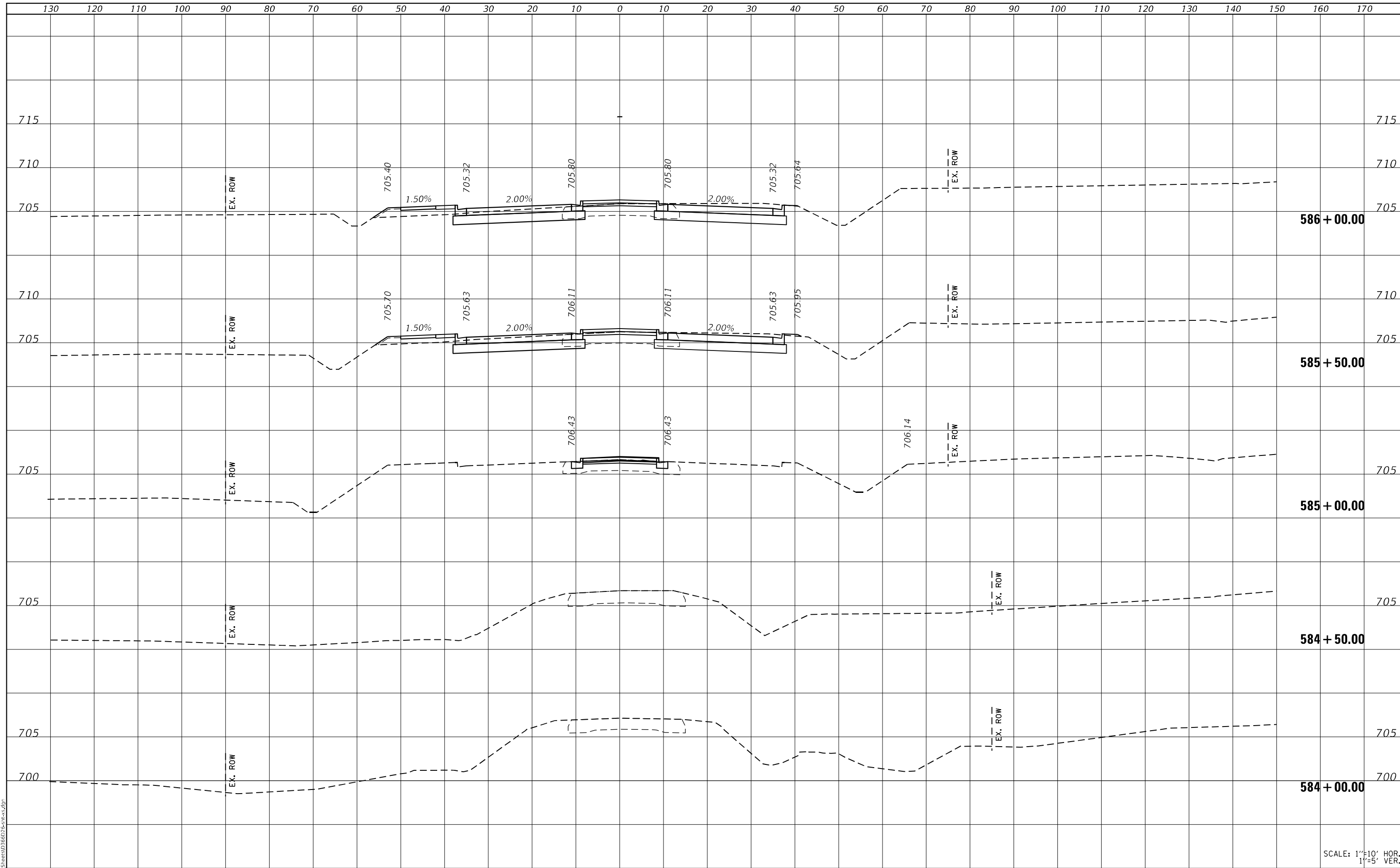
SCALE: SHEET 33 OF 33 SHEETS STA. TO STA.

**UTILITY
DETAILS**

F.A.P. RTE.	SECTION	COUNTY	TOTAL SHEETS	SHEET NO.
311	(1-1)R,BR1	KENDALL	847	712
CONTRACT NO. 66D26				
ILLINOIS FED. AID PROJECT				

FINAL SURVEY NO.	SURVEYED	DATE
NOTE BOOK	PLOTTED	
AREAS CHECKED	TEMPLATE	
	AREAS CHECKED	

ORIGINAL SURVEY NO.	SURVEYED	DATE
NOTE BOOK	PLOTTED	
AREAS CHECKED	TEMPLATE	
	AREAS CHECKED	



MODEL: Definit
FILE NAME: ...:\ROAD_Sheets\0366D26-int-ss.dgn

SCALE: 1"=10' HOR.
1"=5' VER.

USER NAME = dhawes	DESIGNED -	REVISED -
	DRAWN -	REVISED -
PLOT SCALE = 20,0000 */ in.	CHECKED -	REVISED -
PLOT DATE = 3/24/2022 - 3:01:12 PM	DATE -	REVISED -

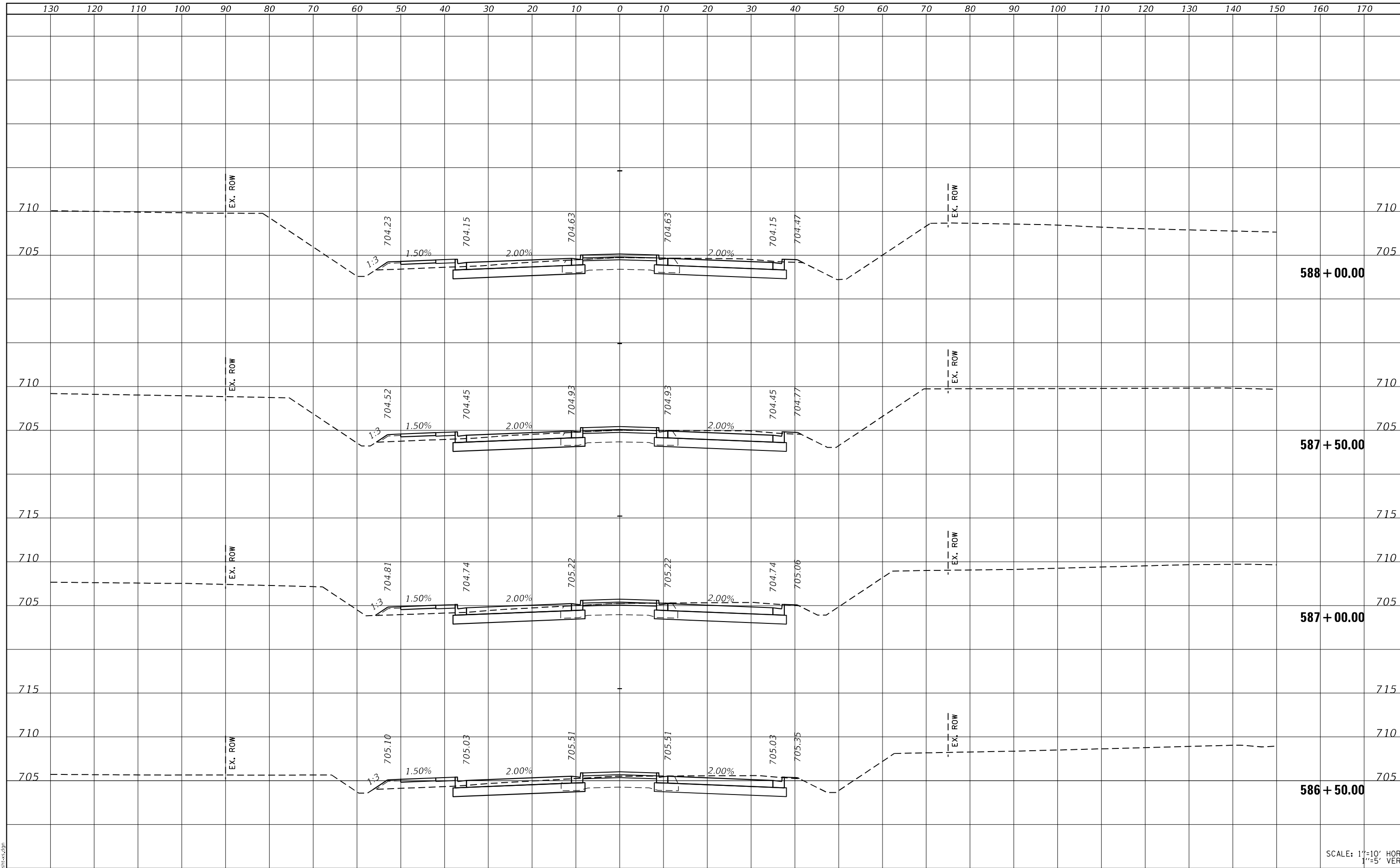
**STATE OF ILLINOIS
DEPARTMENT OF TRANSPORTATION**

IL 71 CROSS SECTIONS	
SCALE:	SHEET OF SHEETS
STA. 584+00.00 TO STA. 586+00.00	

F.A.P. RTE.	SECTION	COUNTY	TOTAL SHEETS	SHEET NO.
311	(1-1)R,BR1	KENDALL	847	713
			CONTRACT NO.	66D26
ILLINOIS FED. AID PROJECT				

FINAL SURVEY	DATE
SURVEY SHEET	BY
NOTE BOOK	NO.
TEMPLATE	AREAS
AREAS	CHECKED

ORIGINAL SURVEY	DATE
SURVEY SHEET	BY
NOTE BOOK	NO.
TEMPLATE	AREAS
AREAS	CHECKED



588 + 00.00

587 + 50.00

587 + 00.00

586 + 50.00

SCALE: 1"=10' HOR.
1"=5' VER.

MODEL: Default
FILE: \Users\j36626\Documents\66D26

USER NAME	d@aves	DESIGNED	-	REVISED	-
		DRAWN	-	REVISED	-
PLOT SCALE	20,0000' / in.	CHECKED	-	REVISED	-
PLOT DATE	3/24/2022 - 3:01:13 PM	DATE	-	REVISED	-

**STATE OF ILLINOIS
DEPARTMENT OF TRANSPORTATION**

**IL 71
CROSS SECTIONS**

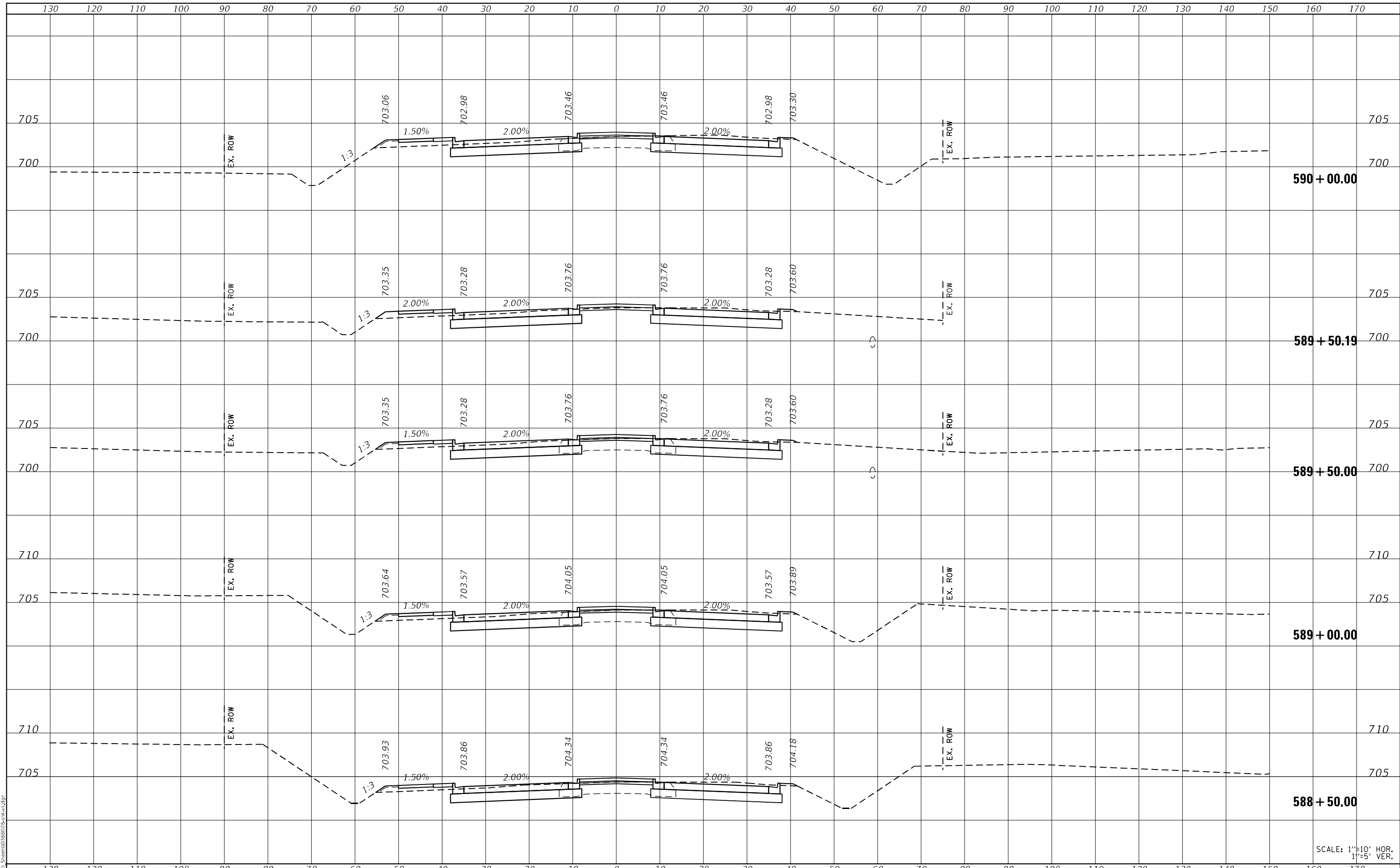
P.A. P.	SECTION	COUNTY	TOTAL SHEETS	SHEET NO.
311	(1-1)R,BR1	KENDALL	847	714
CONTRACT NO.				66D26
ILLINOIS FED. AID PROJECT				

SCALE: SHEET OF SHEETS STA. 586+50.00 TO STA. 588+00.00

FINAL SURVEY NO.	SURVEYED	DATE
NOTE BOOK NO.	PLOTTED	BY
	TEMPLATE	
	AREAS CHECKED	

ORIGINAL SURVEY NO.	SURVEYED	DATE
NOTE BOOK NO.	PLOTTED	BY
	TEMPLATE	
	AREAS CHECKED	

MODEL: D:\mfr\it
FILE NAME: ...:\ROAD_Sheets\0366D26-ent-ss.dgn



SCALE: 1"=10' HOR.
1"=5' VER.

USER NAME = dhawes	DESIGNED -	REVISED -
	DRAWN -	REVISED -
PLOT SCALE = 20,0000 * / in.	CHECKED -	REVISED -
PLOT DATE = 3/24/2022 - 3:01:14 PM	DATE -	REVISED -

**STATE OF ILLINOIS
DEPARTMENT OF TRANSPORTATION**

**IL 71
CROSS SECTIONS**

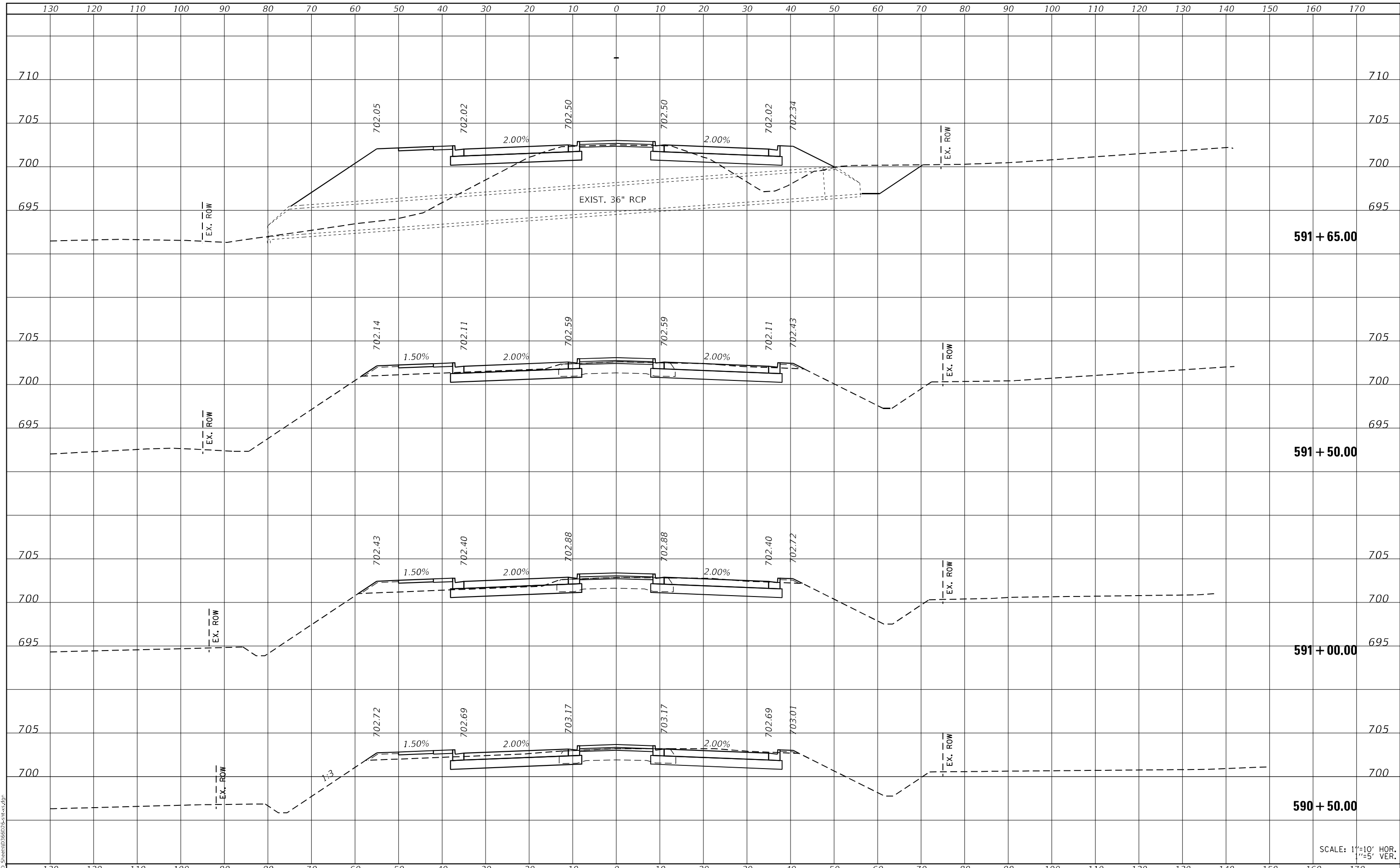
SCALE: SHEET OF SHEETS STA. 588+50.00 TO STA. 590+00.00

F.A.P. RTE. 311	SECTION (1-1)R,BR1	COUNTY KENDALL	TOTAL SHEETS 847	SHEET NO. 715
			CONTRACT NO. 66D26	
ILLINOIS FED. AID PROJECT				

FINAL SURVEY NO.	SURVEYED	DATE
NOTE BOOK	PLOTTED	BY
AREAS CHECKED	TEMPLATE	
	AREAS CHECKED	

ORIGINAL SURVEY NO.	SURVEYED	DATE
NOTE BOOK	PLOTTED	BY
AREAS CHECKED	TEMPLATE	
	AREAS CHECKED	

MODEL: Definit
FILE NAME: ...:CAD_Sheets\0366D26-int-ss.dgn



SCALE: 1"=10' HOR.
1/4"=5' VER.

USER NAME = dhawes	DESIGNED -	REVISED -
PLOT SCALE = 20,0000 * / in.	DRAWN -	REVISED -
PLOT DATE = 3/24/2022 - 3:01:15 PM	CHECKED -	REVISED -
	DATE -	REVISED -

**STATE OF ILLINOIS
DEPARTMENT OF TRANSPORTATION**

**IL 71
CROSS SECTIONS**

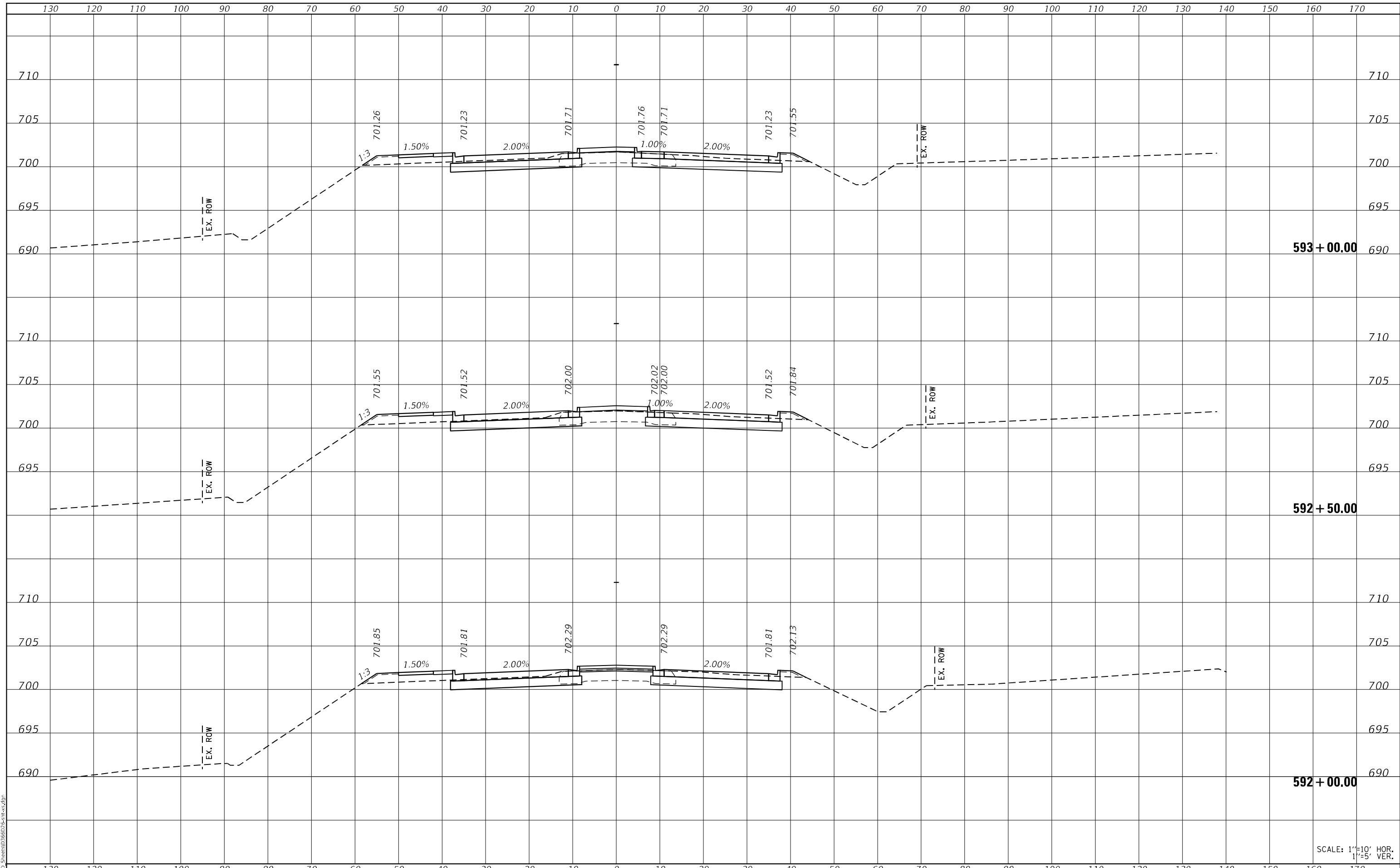
SCALE: SHEET OF SHEETS STA. 590+50.00 TO STA. 591+65.00

F.A.P. RTE. 311	SECTION (1-1)R,BR1	COUNTY KENDALL	TOTAL SHEETS 847	SHEET NO. 716
			CONTRACT NO. 66D26	
ILLINOIS FED. AID PROJECT				

FINAL SURVEY NO.	SURVEYED	DATE
NOTE BOOK	PLOTTED	BY
AREAS CHECKED	TEMPLATE	
	AREAS	
	CHECKED	

ORIGINAL SURVEY NO.	SURVEYED	DATE
NOTE BOOK	PLOTTED	BY
AREAS CHECKED	TEMPLATE	
	AREAS	
	CHECKED	

MODEL: Definit
FILE NAME: ...:CAD_Sheets\0366D26-int-ss.dgn



SCALE: 1"=10' HOR.
1"=5' VER.

USER NAME = dhawes	DESIGNED -	REVISED -
	DRAWN -	REVISED -
PLOT SCALE = 20,0000 */ in.	CHECKED -	REVISED -
PLOT DATE = 3/24/2022 - 3:01:16 PM	DATE -	REVISED -

**STATE OF ILLINOIS
DEPARTMENT OF TRANSPORTATION**

**IL 71
CROSS SECTIONS**

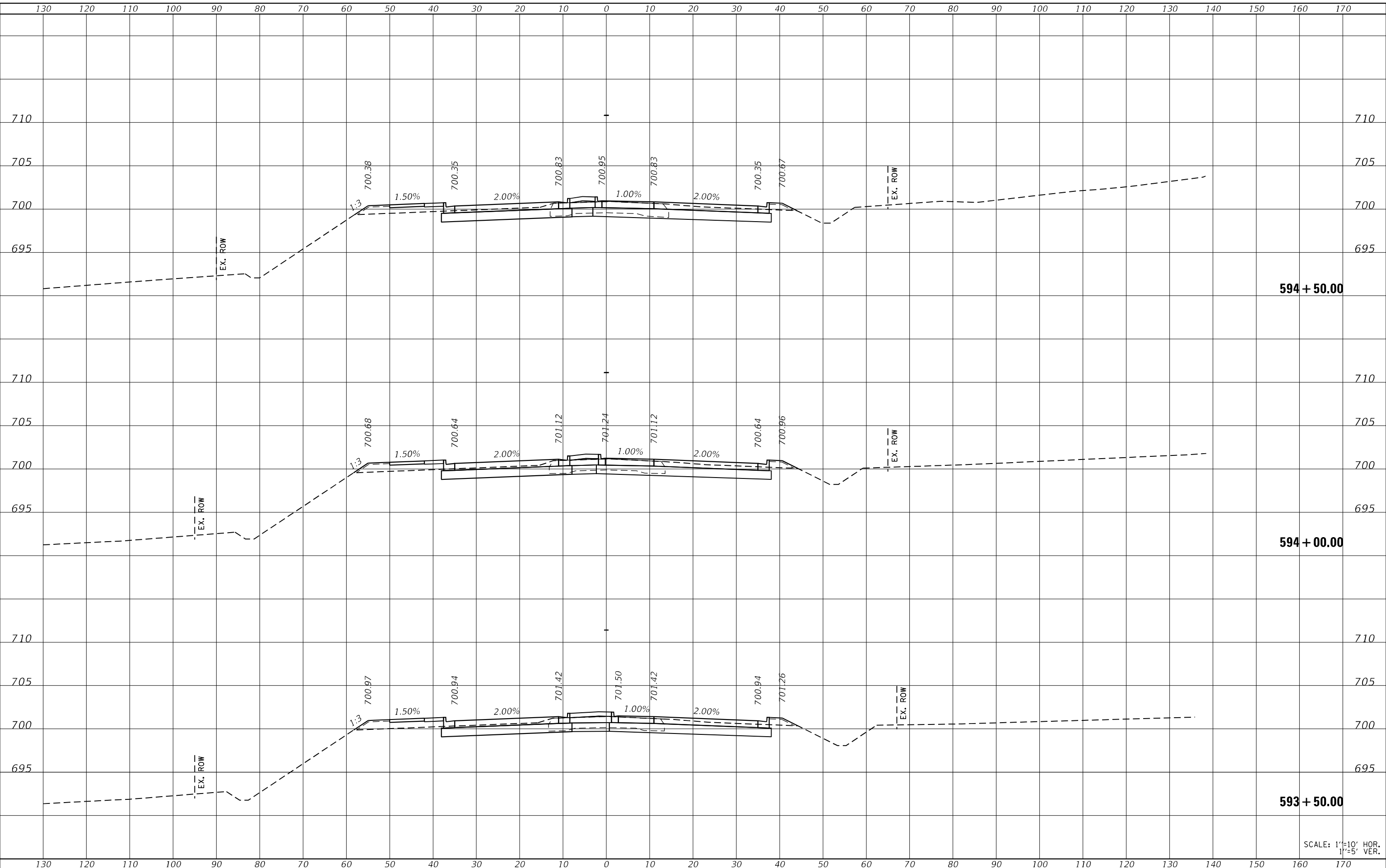
SCALE: SHEET OF SHEETS STA. 592+00.00 TO STA. 593+00.00

F.A.P. RTE. 311	SECTION (1-1)R,BR1	COUNTY KENDALL	TOTAL SHEETS 847	SHEET NO. 717
			CONTRACT NO. 66D26	
ILLINOIS FED. AID PROJECT				

FINAL SURVEY NO.	SURVEYED	DATE
NOTE BOOK	PLOTTED	
AREAS CHECKED	TEMPLATE	
	AREAS	
	CHECKED	

ORIGINAL SURVEY NO.	SURVEYED	DATE
NOTE BOOK	PLOTTED	
AREAS CHECKED	TEMPLATE	
	AREAS	
	CHECKED	

MODEL: Definit
FILE NAME: ...:CAD_Sheets\0366D26-int-ss.dgn



USER NAME = dhawes	DESIGNED -	REVISED -
PLOT SCALE = 20,0000 * / in.	DRAWN -	REVISED -
PLOT DATE = 3/24/2022 - 3:01:18 PM	CHECKED -	REVISED -
	DATE -	REVISED -

**STATE OF ILLINOIS
DEPARTMENT OF TRANSPORTATION**

IL 71 CROSS SECTIONS	
SCALE:	SHEET OF SHEETS
STA. 593+50.00 TO STA. 594+50.00	

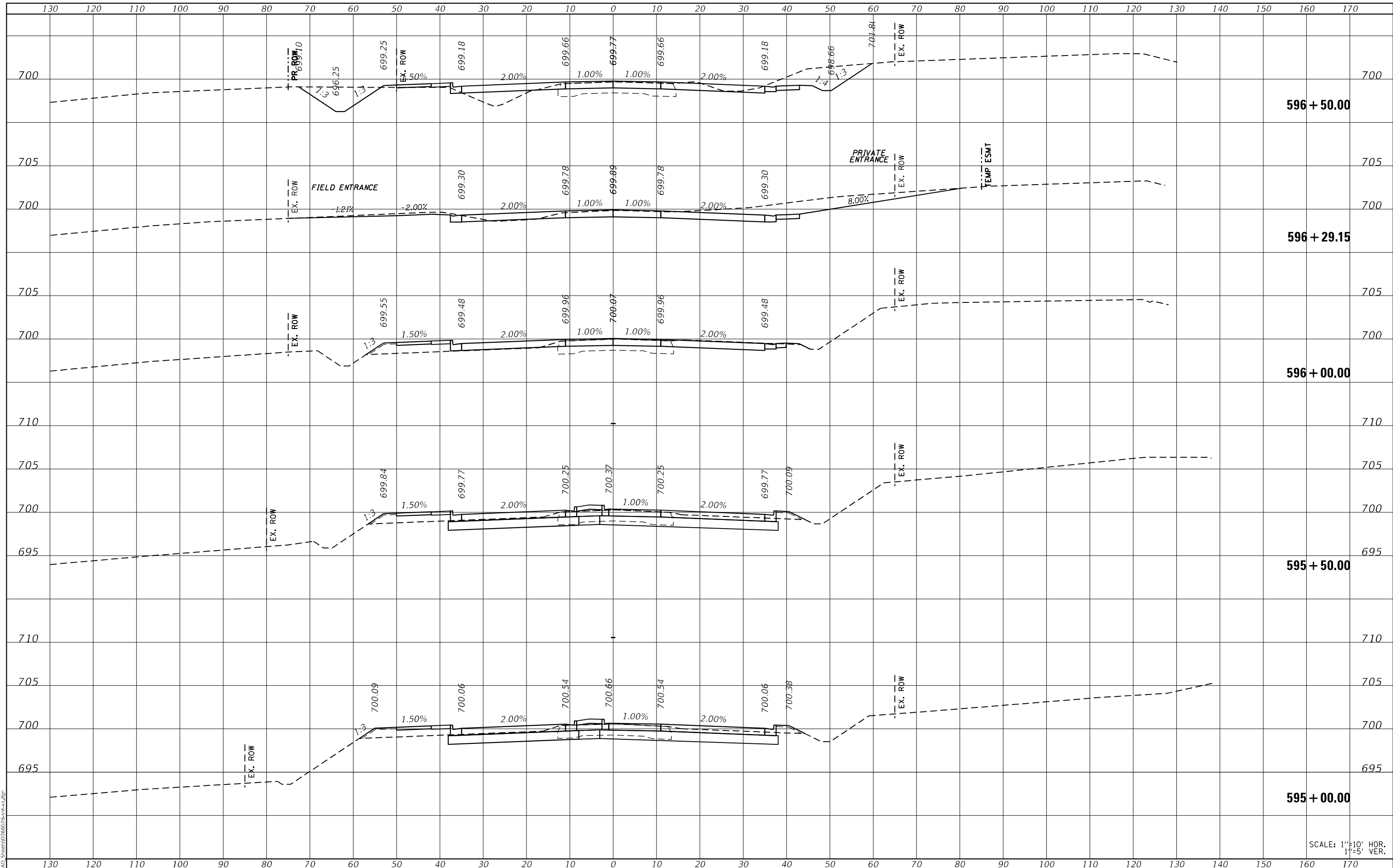
F.A.P. RTE. 311	SECTION (1-1)R,BR1	COUNTY KENDALL	TOTAL SHEETS 847	SHEET NO. 718
CONTRACT NO. 66D26				
ILLINOIS FED. AID PROJECT				

SCALE: 1"=10' HOR.
1"=5' VER.

FINAL SURVEY NO.	SURVEYED	DATE
NOTE BOOK	PLOTTED	BY
AREAS CHECKED	TEMPLATE	
	AREAS CHECKED	

ORIGINAL SURVEY NO.	SURVEYED	DATE
NOTE BOOK	PLOTTED	BY
AREAS CHECKED	TEMPLATE	
	AREAS CHECKED	

MODEL: Definit
FILE NAME: ...:CAD_Sheets\0366D26-int-ss.dgn



SCALE: 1"=10' HOR.
1"=5' VER.

USER NAME = dhawes	DESIGNED -	REVISED -
	DRAWN -	REVISED -
PLOT SCALE = 20,0000 * / in.	CHECKED -	REVISED -
PLOT DATE = 3/24/2022 - 3:01:19 PM	DATE -	REVISED -

**STATE OF ILLINOIS
DEPARTMENT OF TRANSPORTATION**

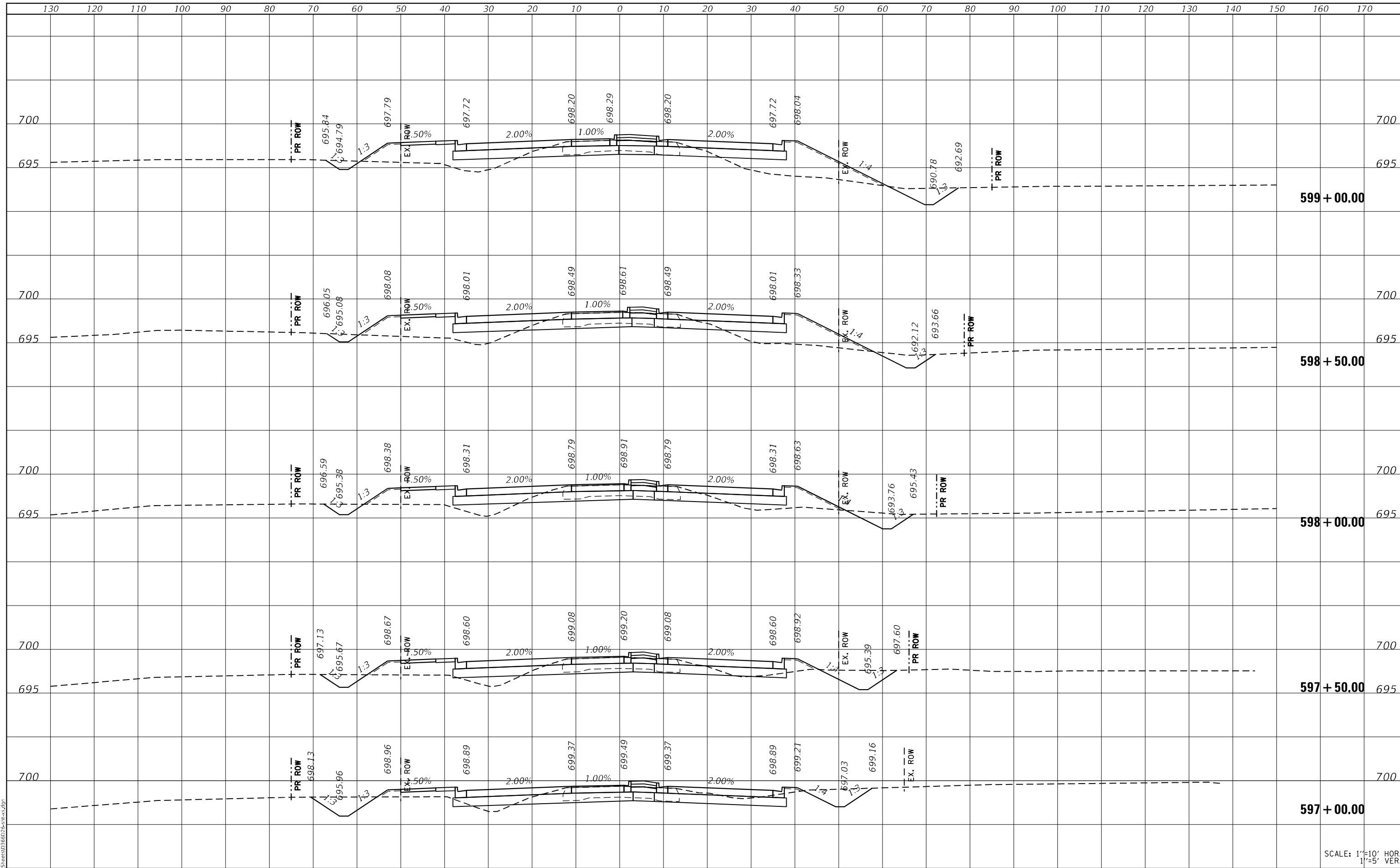
**IL 71
CROSS SECTIONS**

SCALE: SHEET OF SHEETS STA. 595+00.00 TO STA. 596+50.00

F.A.P. RTE. 311	SECTION (1-1)R,BR1	COUNTY KENDALL	TOTAL SHEETS 847	SHEET NO. 719
			CONTRACT NO. 66D26	
ILLINOIS FED. AID PROJECT				

FINAL SURVEY NO.	SURVEYED	DATE
NOTE BOOK	PLOTTED	BY
AREAS CHECKED	TEMPLATE	
	AREAS CHECKED	

ORIGINAL SURVEY NO.	SURVEYED	DATE
NOTE BOOK	PLOTTED	BY
AREAS CHECKED	TEMPLATE	
	AREAS CHECKED	



MODEL: D:\mfr\...
 FILE NAME: ...D:\mfr\...
 SHEETS: 0366D26-ent-ss.dgn

USER NAME = dhawes	DESIGNED -	REVISED -
	DRAWN -	REVISED -
PLOT SCALE = 20,0000 * / in.	CHECKED -	REVISED -
PLOT DATE = 3/24/2022 - 3:01:20 PM	DATE -	REVISED -

**STATE OF ILLINOIS
 DEPARTMENT OF TRANSPORTATION**

IL 71 CROSS SECTIONS	
SCALE:	SHEET OF SHEETS
STA. 597+00.00	TO STA. 599+00.00

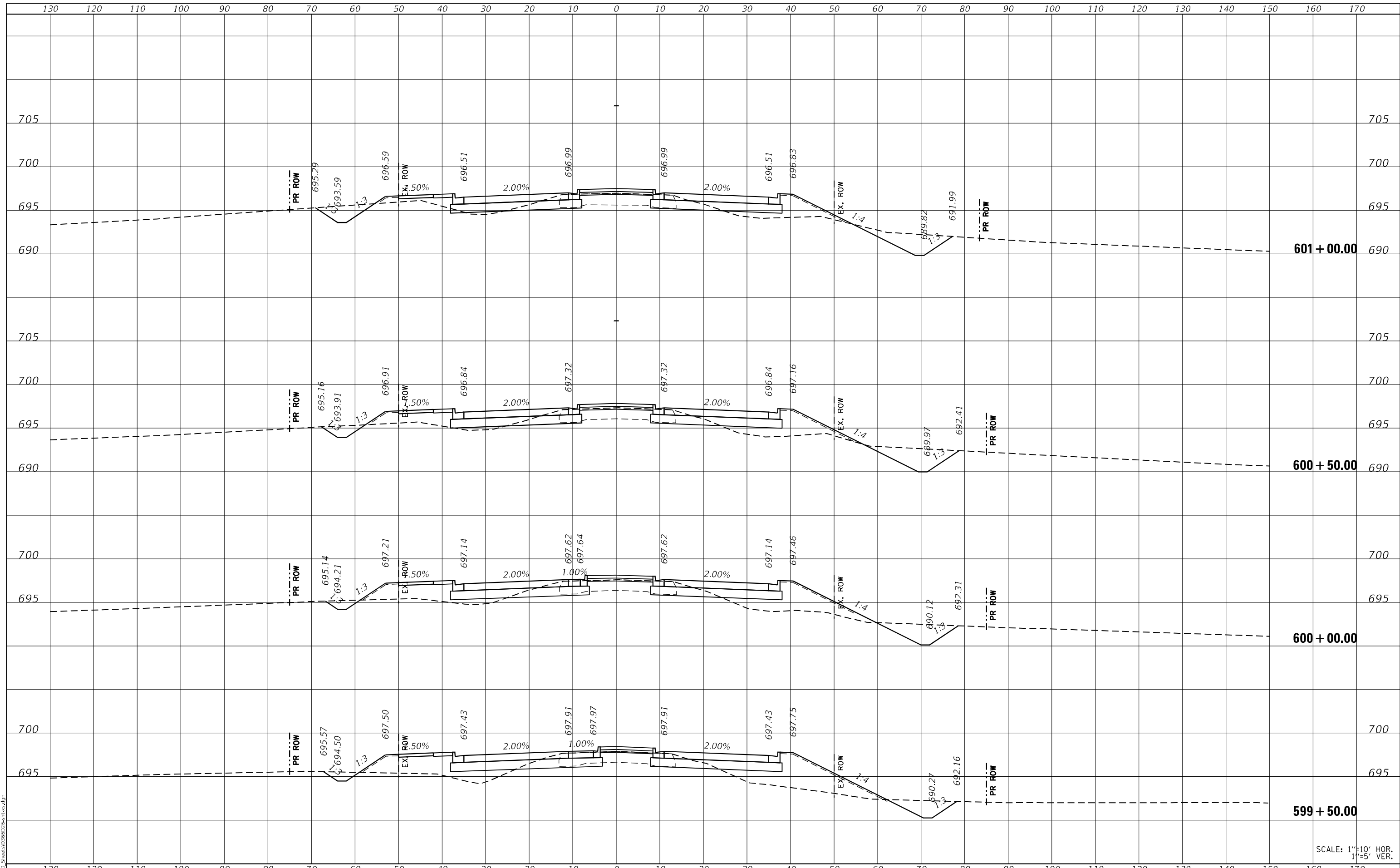
F.A.P. RTE.	SECTION	COUNTY	TOTAL SHEETS	SHEET NO.
311	(1-1)R,BR1	KENDALL	847	720
CONTRACT NO. 66D26			ILLINOIS FED. AID PROJECT	

SCALE: 1"=10' HOR.
 1"=5' VER.

FINAL SURVEY NO.	SURVEYED	DATE
NOTE BOOK	PLOTTED	BY
AREAS CHECKED	TEMPLATE	
	AREAS	
	CHECKED	

ORIGINAL SURVEY NO.	SURVEYED	DATE
NOTE BOOK	PLOTTED	BY
AREAS CHECKED	TEMPLATE	
	AREAS	
	CHECKED	

MODEL: D:\mfr\it
FILE NAME: ...:\ROAD_Sheets\0366D26-int-ss.dgn



USER NAME = dhawes	DESIGNED -	REVISD -
	DRAWN -	REVISD -
PLOT SCALE = 20,0000 * / in.	CHECKED -	REVISD -
PLOT DATE = 3/24/2022 - 3:01:21 PM	DATE -	REVISD -

**STATE OF ILLINOIS
DEPARTMENT OF TRANSPORTATION**

IL 71 CROSS SECTIONS	
SCALE:	SHEET OF SHEETS
STA. 599+50.00	TO STA. 601+00.00

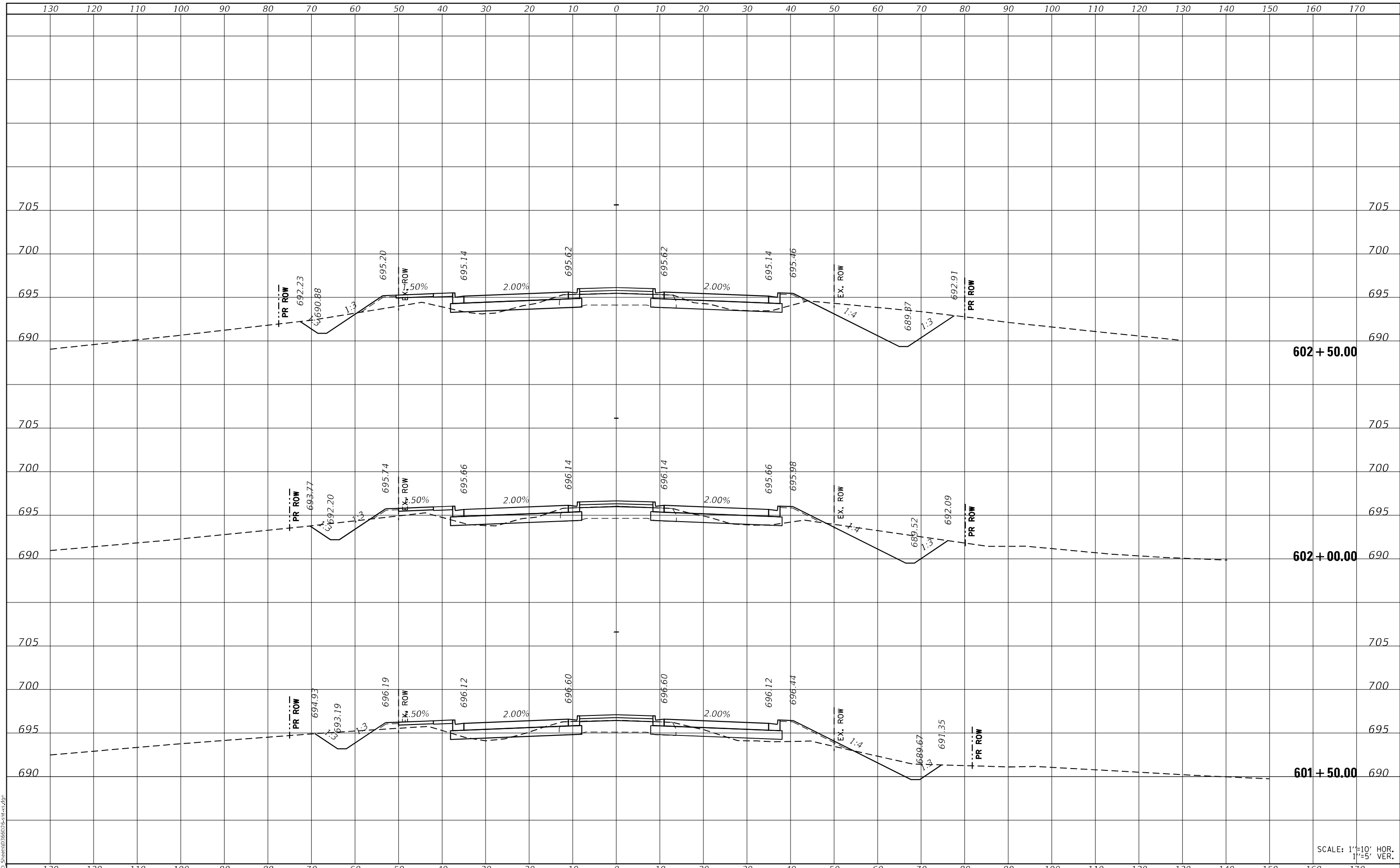
F.A.P. RTE. 311	SECTION (1-1)R,BR1	COUNTY KENDALL	TOTAL SHEETS 847	SHEET NO. 721
CONTRACT NO. 66D26			ILLINOIS FED. AID PROJECT	

SCALE: 1"=10' HOR.
1"=5' VER.

FINAL SURVEY NO.	SURVEYED	DATE
NOTE BOOK NO.	PLOTTED	BY
AREAS CHECKED	TEMPLATE	
	AREAS CHECKED	

ORIGINAL SURVEY NO.	SURVEYED	DATE
NOTE BOOK NO.	PLOTTED	BY
AREAS CHECKED	TEMPLATE	
	AREAS CHECKED	

MODEL: D:\mfr\...
 FILE NAME: ...D:\CAD_Sheets\0366D26-int-ss.dgn



SCALE: 1"=10' HOR.
 1"=5' VER.

USER NAME = dhawes	DESIGNED -	REVISD -
	DRAWN -	REVISD -
PLOT SCALE = 20,0000 * / in.	CHECKED -	REVISD -
PLOT DATE = 3/24/2022 - 3:01:22 PM	DATE -	REVISD -

**STATE OF ILLINOIS
 DEPARTMENT OF TRANSPORTATION**

**IL 71
 CROSS SECTIONS**

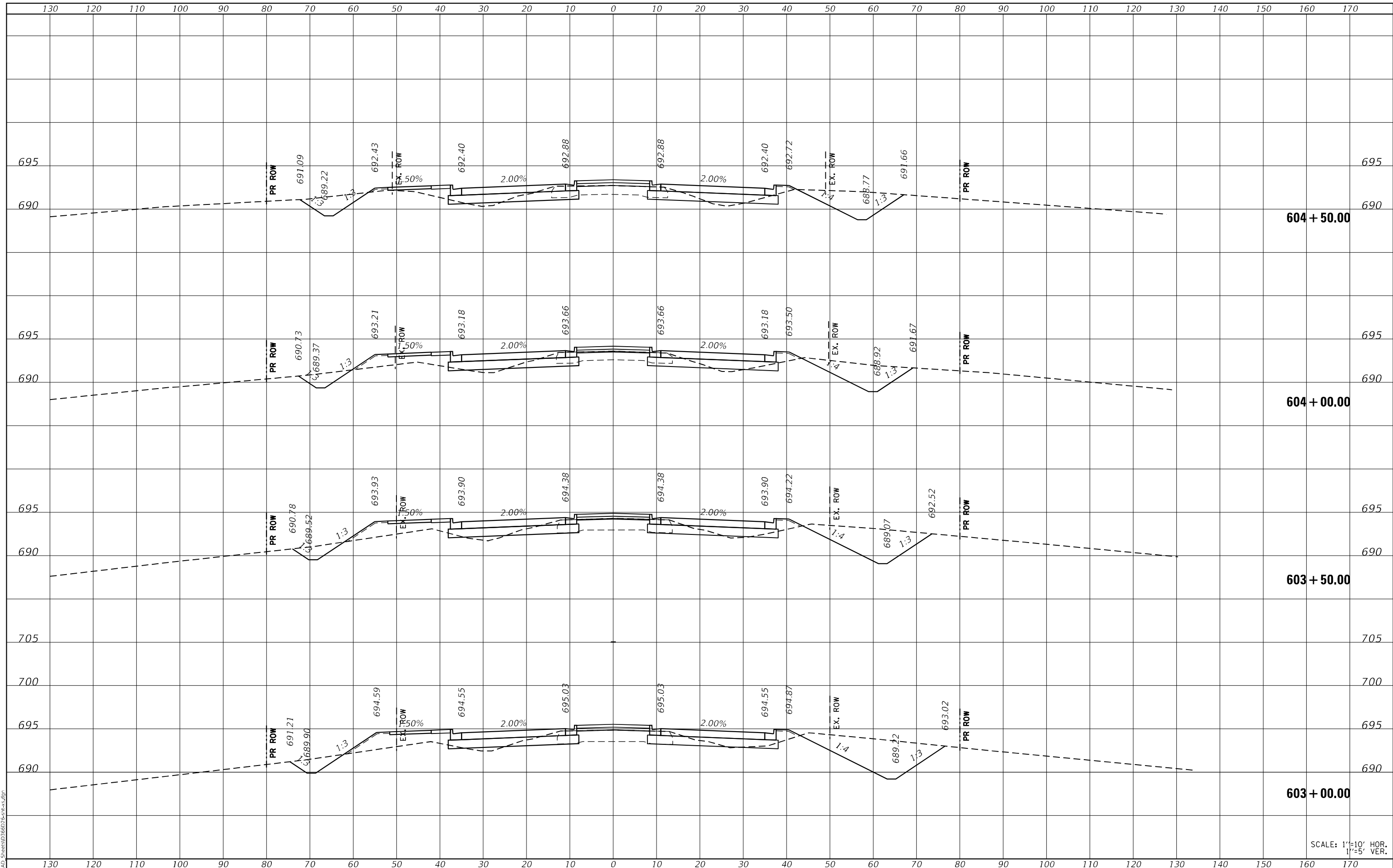
SCALE: SHEET OF SHEETS STA. 601+50.00 TO STA. 602+50.00

F.A.P. RTE.	SECTION	COUNTY	TOTAL SHEETS	SHEET NO.
311	(1-1)R,BR1	KENDALL	847	722
			CONTRACT NO. 66D26	
		ILLINOIS FED. AID PROJECT		

FINAL SURVEY NO.	SURVEYED	DATE
NOTE BOOK	PLOTTED	BY
AREAS CHECKED	TEMPLATE	
	AREAS	
	CHECKED	

ORIGINAL SURVEY NO.	SURVEYED	DATE
NOTE BOOK	PLOTTED	BY
AREAS CHECKED	TEMPLATE	
	AREAS	
	CHECKED	

MODEL: D:\mfr\...
 FILE NAME: ...: \Road_Sheets\0366D26-ent-ss.dgn



SCALE: 1"=10' HOR.
 1"=5' VER.

USER NAME = dhawes	DESIGNED -	REVISED -
	DRAWN -	REVISED -
PLOT SCALE = 20,0000 * / in.	CHECKED -	REVISED -
PLOT DATE = 3/24/2022 - 3:01:24 PM	DATE -	REVISED -

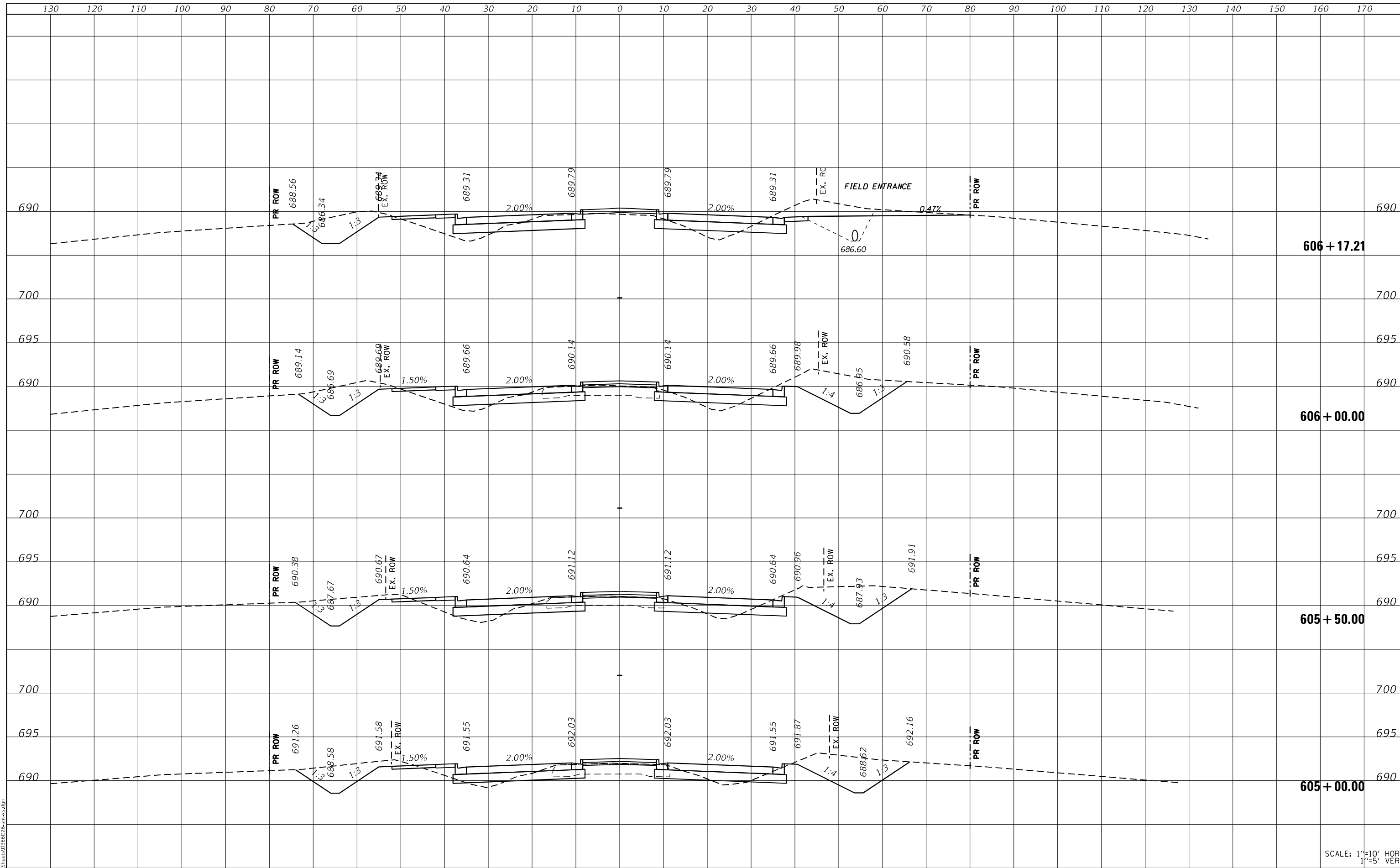
**STATE OF ILLINOIS
 DEPARTMENT OF TRANSPORTATION**

IL 71 CROSS SECTIONS	
SCALE:	SHEET OF SHEETS
STA. 603+00.00 TO STA. 604+50.00	

F.A.P. RTE. 311	SECTION (1-1)R,BR1	COUNTY KENDALL	TOTAL SHEETS 847	SHEET NO. 723
			CONTRACT NO. 66D26	
		ILLINOIS FED. AID PROJECT		

FINAL SURVEY NO.	SURVEYED	DATE
NOTE BOOK	PLOTTED	
AREAS CHECKED	TEMPLATE	
	AREAS CHECKED	

ORIGINAL SURVEY NO.	SURVEYED	DATE
NOTE BOOK	PLOTTED	
AREAS CHECKED	TEMPLATE	
	AREAS CHECKED	



MODEL: D:\mfr\...
 FILE NAME: ...D:\66D26\66D26-ent-ss.dgn

SCALE: 1"=10' HOR.
 1"=5' VER.

USER NAME = dhawes	DESIGNED -	REVISED -
PLOT SCALE = 20,0000 * / in.	DRAWN -	REVISED -
PLOT DATE = 3/24/2022 - 3:01:25 PM	CHECKED -	REVISED -
	DATE -	REVISED -

**STATE OF ILLINOIS
 DEPARTMENT OF TRANSPORTATION**

**IL 71
 CROSS SECTIONS**

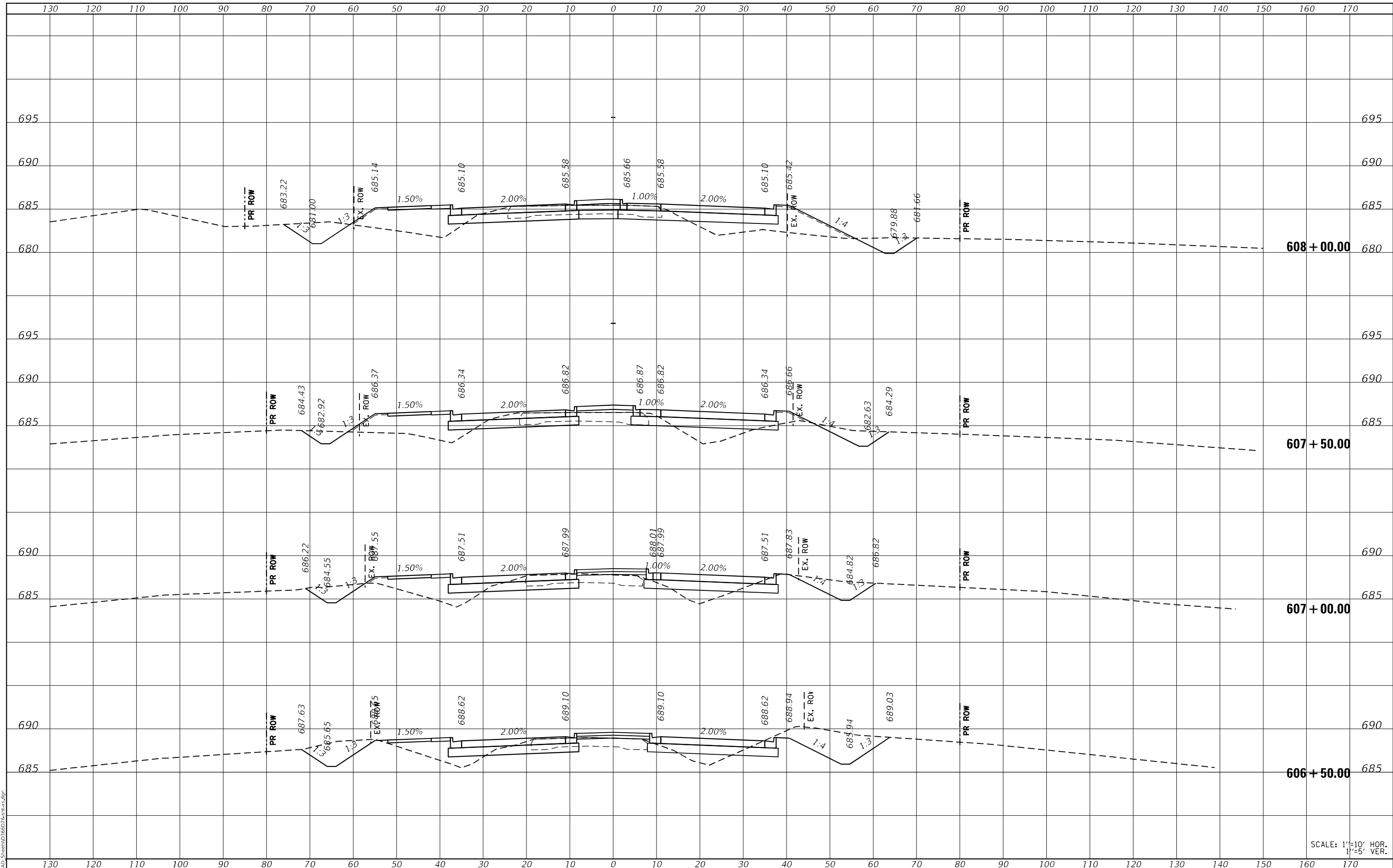
SCALE: SHEET OF SHEETS STA. 605+00.00 TO STA. 606+17.21

F.A.P. RTE.	SECTION	COUNTY	TOTAL SHEETS	SHEET NO.
311	(1-1)R,BR1	KENDALL	847	724
			CONTRACT NO. 66D26	
ILLINOIS FED. AID PROJECT				

FINAL SURVEY NO.	SURVEYED	DATE
NOTE BOOK	PLOTTED	BY
AREAS CHECKED	TEMPLATE	
	AREAS	
	CHECKED	

ORIGINAL SURVEY NO.	SURVEYED	DATE
NOTE BOOK	PLOTTED	BY
AREAS CHECKED	TEMPLATE	
	AREAS	
	CHECKED	

MODEL: D:\mfr\...
 FILE NAME: ...D:\LOAD_Sheets\0366D26-ent-ss.dgn



SCALE: 1"=10' HOR.
 1"=5' VER.

USER NAME = dhawes	DESIGNED -	REVISED -
	DRAWN -	REVISED -
PLOT SCALE = 20,0000 * / in.	CHECKED -	REVISED -
PLOT DATE = 3/24/2022 - 3:01:26 PM	DATE -	REVISED -

**STATE OF ILLINOIS
 DEPARTMENT OF TRANSPORTATION**

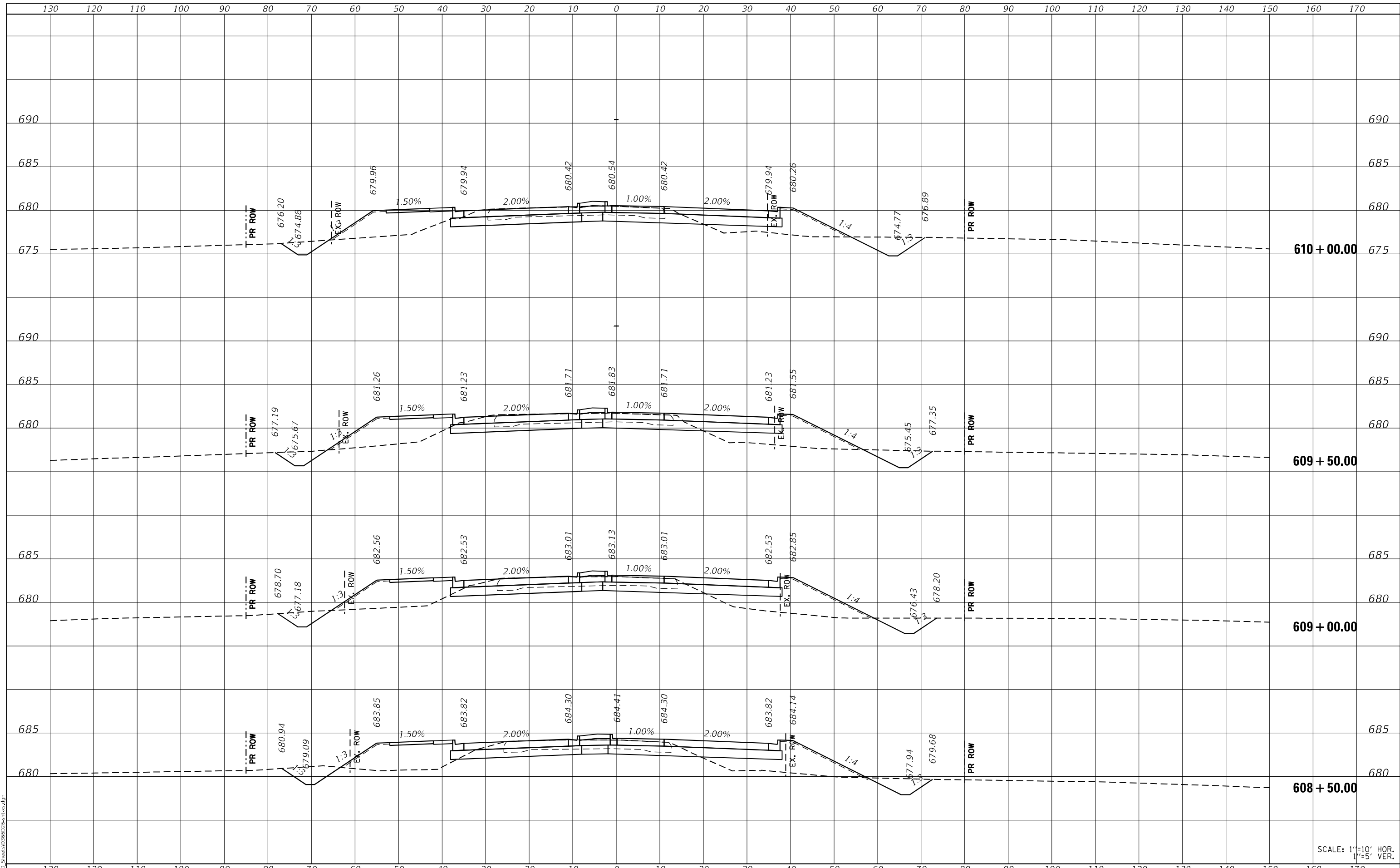
IL 71 CROSS SECTIONS	
SCALE:	SHEET OF SHEETS
STA. 606+50.00 TO STA. 608+00.00	

F.A.P. RTE. 311	SECTION (1-1)R,BR1	COUNTY KENDALL	TOTAL SHEETS 847	SHEET NO. 725
			CONTRACT NO. 66D26	
ILLINOIS FED. AID PROJECT				

FINAL SURVEY NO.	SURVEYED	DATE
NOTE BOOK	PLOTTED	
AREAS CHECKED	TEMPLATE	
	AREAS CHECKED	

ORIGINAL SURVEY NO.	SURVEYED	DATE
NOTE BOOK	PLOTTED	
AREAS CHECKED	TEMPLATE	
	AREAS CHECKED	

MODEL: Definit
FILE NAME: ...:CAD_Sheets\0366D26-ent-ss.dgn



SCALE: 1"=10' HOR.
1"=5' VER.

USER NAME = dhawes	DESIGNED -	REVISD -
	DRAWN -	REVISD -
PLOT SCALE = 20,0000 * / in.	CHECKED -	REVISD -
PLOT DATE = 3/24/2022 - 3:01:27 PM	DATE -	REVISD -

**STATE OF ILLINOIS
DEPARTMENT OF TRANSPORTATION**

**IL 71
CROSS SECTIONS**

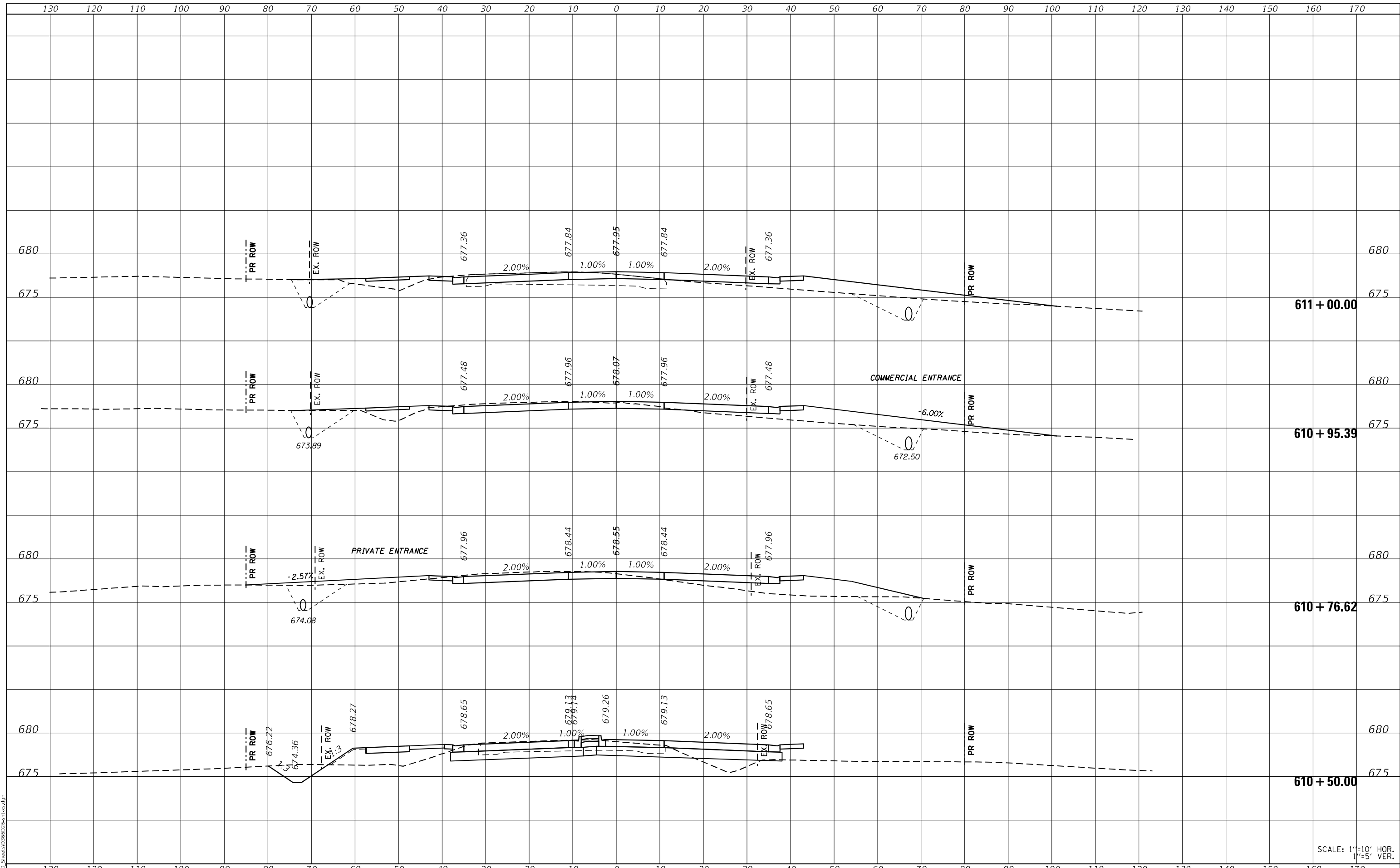
SCALE: SHEET OF SHEETS STA. 608+50.00 TO STA. 610+00.00

F.A.P. RTE. 311	SECTION (1-1)R,BR1	COUNTY KENDALL	TOTAL SHEETS 847	SHEET NO. 726
			CONTRACT NO. 66D26	
ILLINOIS FED. AID PROJECT				

FINAL SURVEY NO.	SURVEYED	DATE
NOTE BOOK	PLOTTED	BY
AREAS CHECKED	TEMPLATE	
	AREAS CHECKED	

ORIGINAL SURVEY NO.	SURVEYED	DATE
NOTE BOOK	PLOTTED	BY
AREAS CHECKED	TEMPLATE	
	AREAS CHECKED	

MODEL: Definit
FILE NAME: ...:CAD_Sheets\0366D26-ent-ss.dgn



SCALE: 1"=10' HOR.
1"=5' VER.

USER NAME = dhawes	DESIGNED -	REVISED -
PLOT SCALE = 20,0000 * / in.	DRAWN -	REVISED -
PLOT DATE = 3/24/2022 - 3:01:28 PM	CHECKED -	REVISED -
	DATE -	REVISED -

**STATE OF ILLINOIS
DEPARTMENT OF TRANSPORTATION**

**IL 71
CROSS SECTIONS**

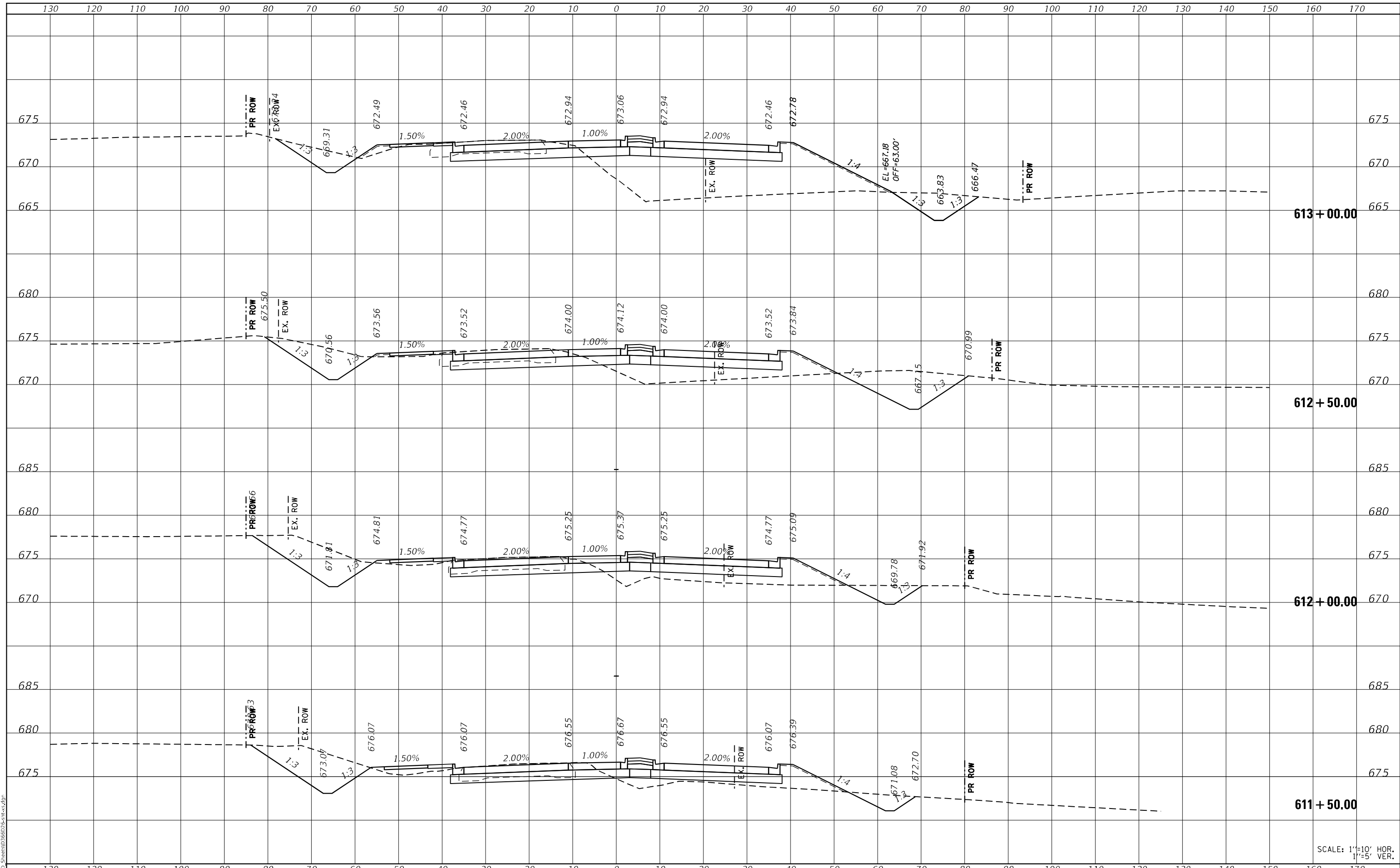
SCALE: SHEET OF SHEETS STA. 610+50.00 TO STA. 611+00.00

F.A.P. RTE. 311	SECTION (1-1)R,BR1	COUNTY KENDALL	TOTAL SHEETS 847	SHEET NO. 727
			CONTRACT NO. 66D26	
ILLINOIS FED. AID PROJECT				

FINAL SURVEY NO.	SURVEYED	DATE
NOTE BOOK NO.	PLOTTED	BY
AREAS CHECKED	TEMPLATE	
	AREAS CHECKED	

ORIGINAL SURVEY NO.	SURVEYED	DATE
NOTE BOOK NO.	PLOTTED	BY
AREAS CHECKED	TEMPLATE	
	AREAS CHECKED	

MODEL: D:\mfr\it
FILE NAME: ...:\ROAD_Sheets\0366D26-ent-ss.dgn



SCALE: 1"=10' HOR.
1"=5' VER.

USER NAME = dhawes	DESIGNED -	REVISD -
	DRAWN -	REVISD -
PLOT SCALE = 20,0000 * / in.	CHECKED -	REVISD -
PLOT DATE = 3/24/2022 - 3:01:29 PM	DATE -	REVISD -

**STATE OF ILLINOIS
DEPARTMENT OF TRANSPORTATION**

**IL 71
CROSS SECTIONS**

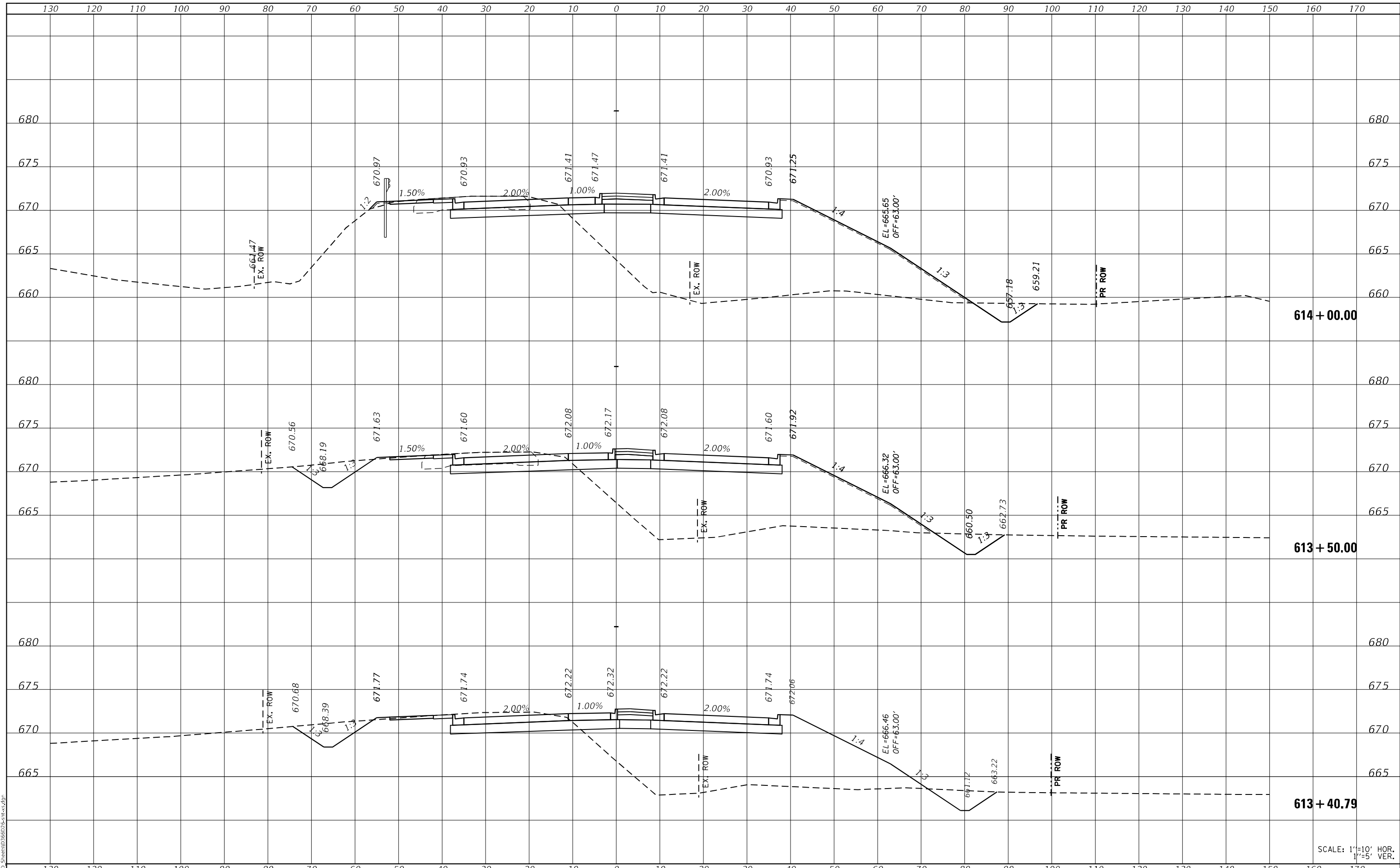
SCALE: SHEET OF SHEETS STA. 611+50.00 TO STA. 613+00.00

F.A.P. RTE. 311	SECTION (1-1)R,BR1	COUNTY KENDALL	TOTAL SHEETS 847	SHEET NO. 728
			CONTRACT NO. 66D26	
ILLINOIS FED. AID PROJECT				

FINAL SURVEY NO.	SURVEYED	DATE
NOTE BOOK	PLOTTED	BY
AREAS CHECKED	TEMPLATE	
	AREAS	

ORIGINAL SURVEY NO.	SURVEYED	DATE
NOTE BOOK	PLOTTED	BY
AREAS CHECKED	TEMPLATE	
	AREAS	

MODEL: Definit
FILE NAME: ...:CAD_Sheets\0366D26-int-ss.dgn



SCALE: 1"=10' HOR.
1"=5' VER.

USER NAME = dhawes	DESIGNED -	REVISD -
	DRAWN -	REVISD -
PLOT SCALE = 20,0000 * / in.	CHECKED -	REVISD -
PLOT DATE = 3/24/2022 - 3:01:31 PM	DATE -	REVISD -

**STATE OF ILLINOIS
DEPARTMENT OF TRANSPORTATION**

**IL 71
CROSS SECTIONS**

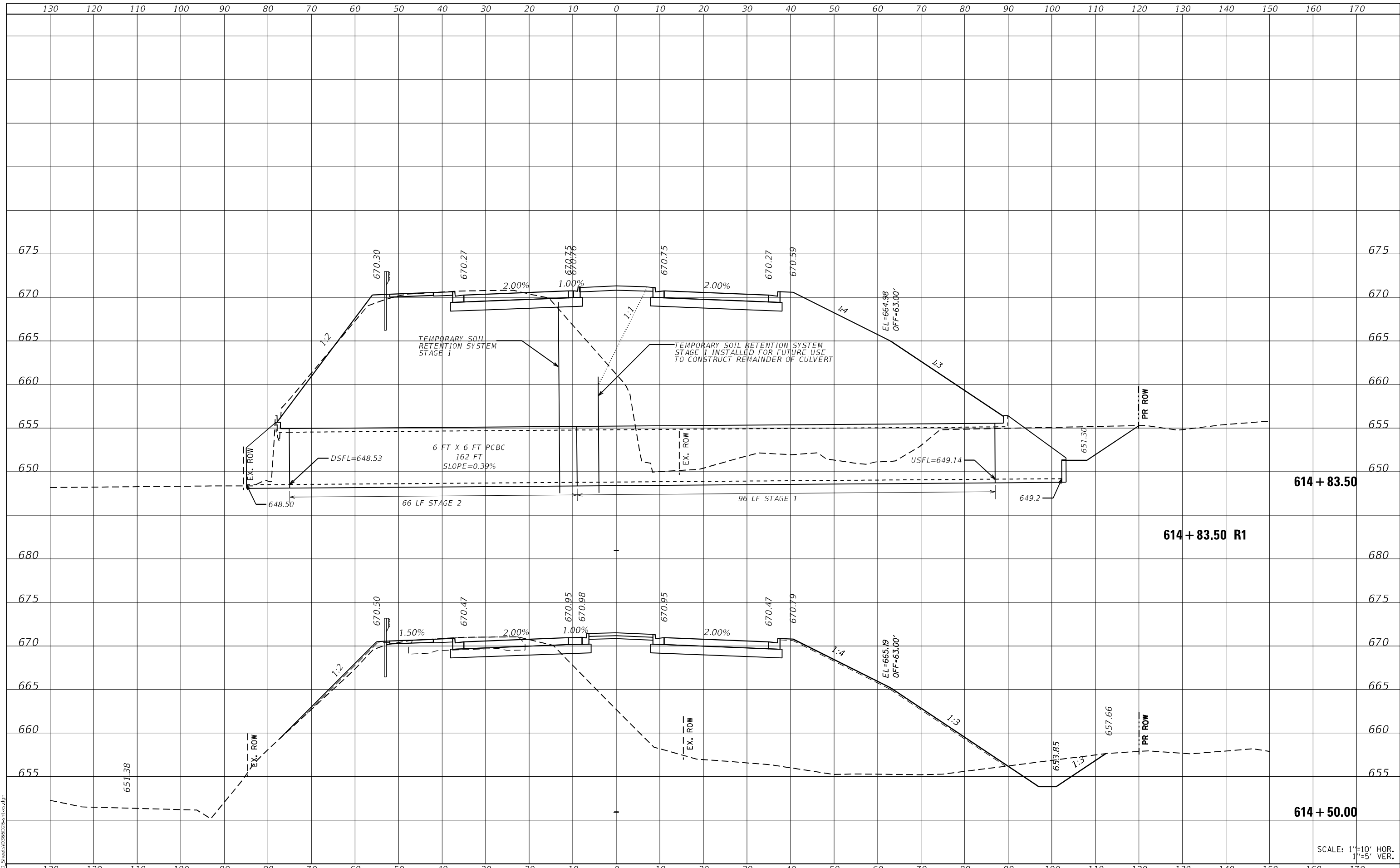
SCALE: SHEET OF SHEETS STA. 613+40.79 TO STA. 614+00.00

F.A.P. RTE.	SECTION	COUNTY	TOTAL SHEETS	SHEET NO.
311	(1-1)R,BR1	KENDALL	847	729
			CONTRACT NO. 66D26	
ILLINOIS			FED. AID PROJECT	

FINAL SURVEY NO.	SURVEYED	DATE
NOTE BOOK	PLOTTED	
AREAS CHECKED	TEMPLATE	
	AREAS	
	CHECKED	

ORIGINAL SURVEY NO.	SURVEYED	DATE
NOTE BOOK	PLOTTED	
AREAS CHECKED	TEMPLATE	
	AREAS	
	CHECKED	

MODEL: Definit
FILE NAME: ...:CAD_Sheets\0366D26-int-ss.dgn



614 + 83.50

614 + 83.50 R1

614 + 50.00

SCALE: 1"=10' HOR.
1"=5' VER.

USER NAME = dhawes	DESIGNED -	REVISED -
	DRAWN -	REVISED -
PLOT SCALE = 20,0000 * / in.	CHECKED -	REVISED -
PLOT DATE = 3/24/2022 - 3:01:32 PM	DATE -	REVISED -

**STATE OF ILLINOIS
DEPARTMENT OF TRANSPORTATION**

**IL 71
CROSS SECTIONS**

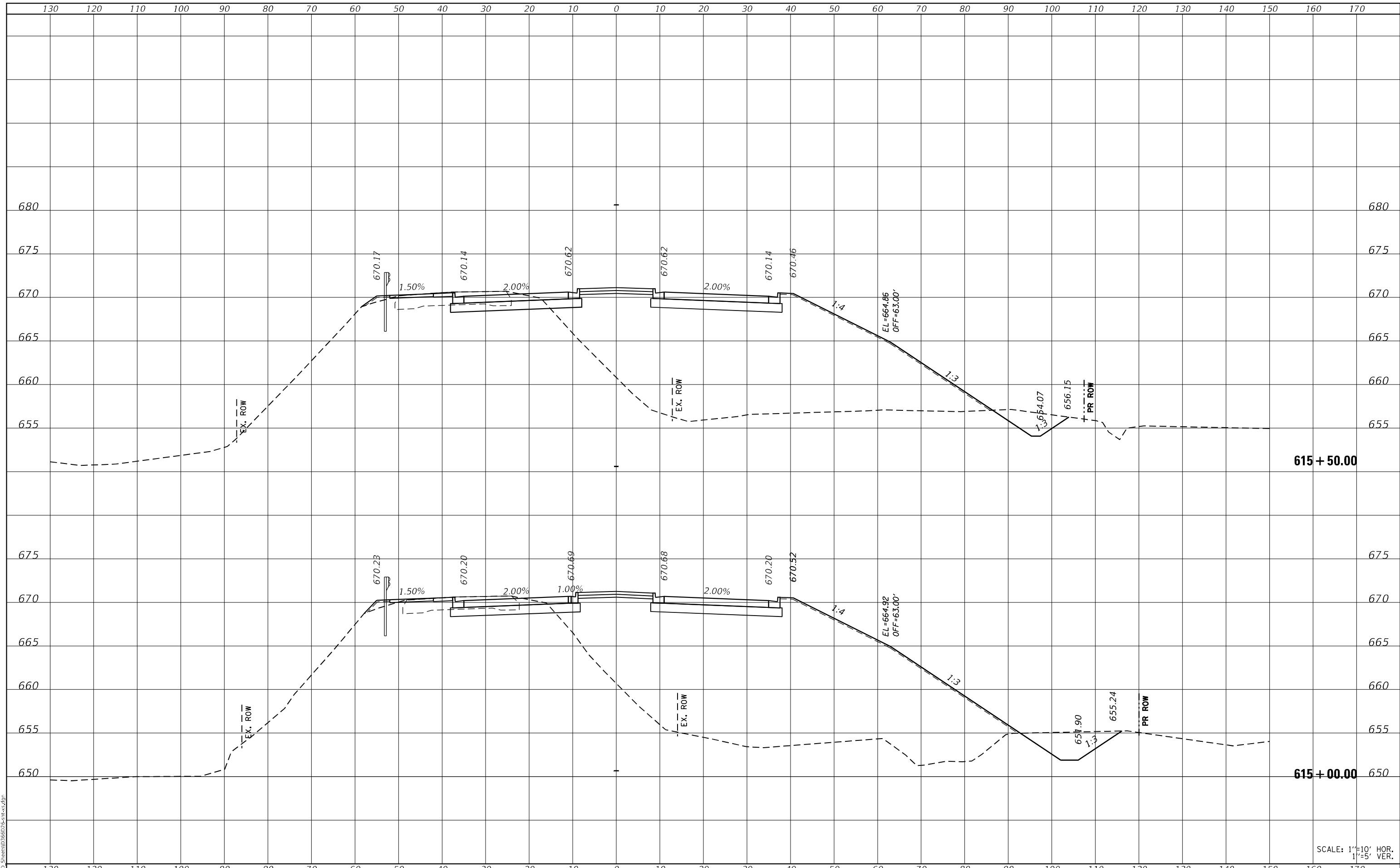
SCALE: SHEET OF SHEETS STA. 614+50.00 TO STA. 614+83.50

F.A.P. RTE.	SECTION	COUNTY	TOTAL SHEETS	SHEET NO.
311	(1-1)R,BR1	KENDALL	847	730
			CONTRACT NO. 66D26	
ILLINOIS FED. AID PROJECT				

FINAL SURVEY NO.	SURVEYED	DATE
NOTE BOOK	PLOTTED	BY
AREAS CHECKED	TEMPLATE	
	AREAS	
	CHECKED	

ORIGINAL SURVEY NO.	SURVEYED	DATE
NOTE BOOK	PLOTTED	BY
AREAS CHECKED	TEMPLATE	
	AREAS	
	CHECKED	

MODEL: Definit
FILE NAME: ...:CAD_Sheets\0366D26-int-ss.dgn



SCALE: 1"=10' HOR.
1"=5' VER.

USER NAME = dhawes	DESIGNED -	REVISD -
	DRAWN -	REVISD -
PLOT SCALE = 20,0000 * / in.	CHECKED -	REVISD -
PLOT DATE = 3/24/2022 - 3:01:33 PM	DATE -	REVISD -

**STATE OF ILLINOIS
DEPARTMENT OF TRANSPORTATION**

**IL 71
CROSS SECTIONS**

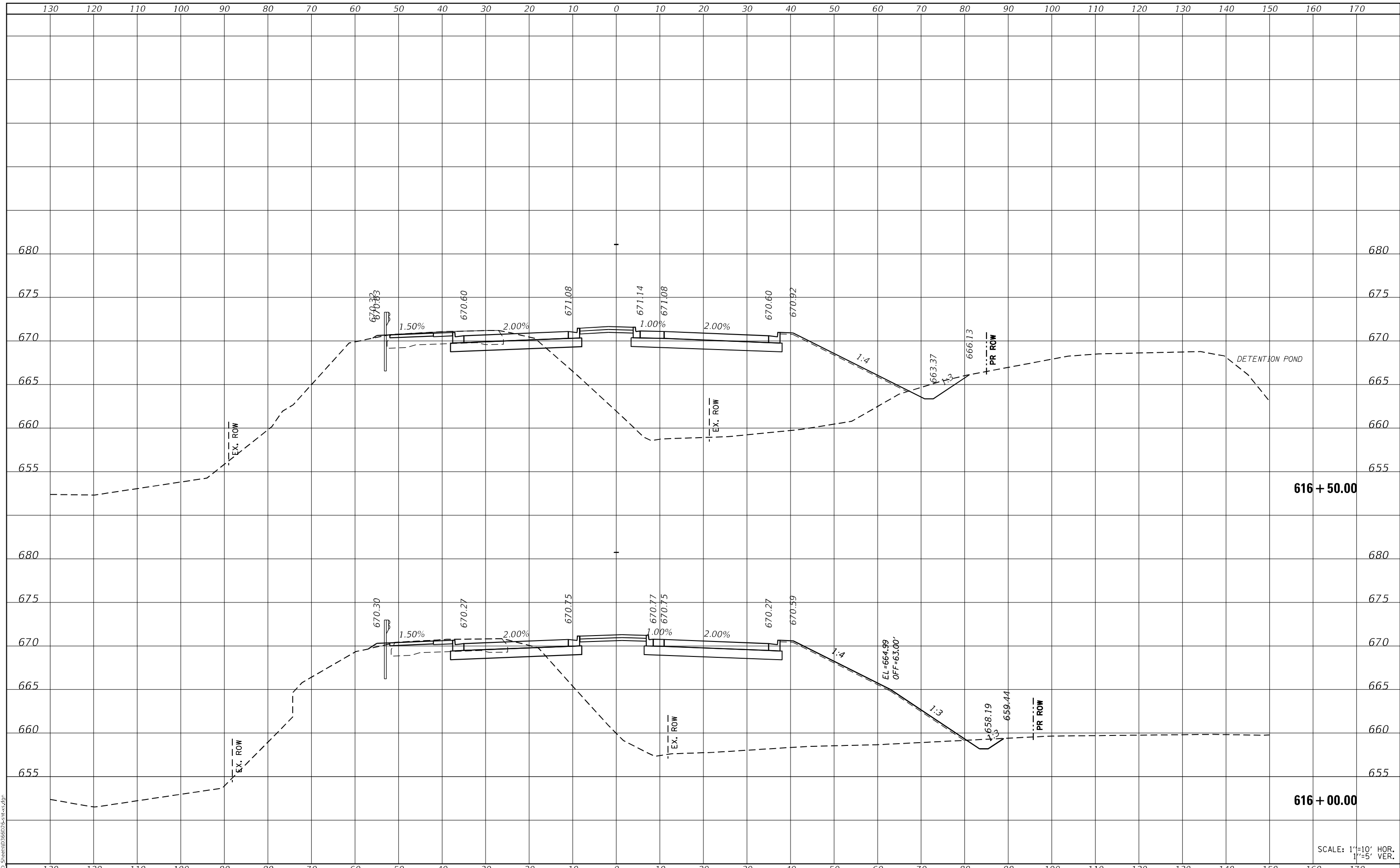
SCALE: SHEET OF SHEETS STA. 615+00.00 TO STA. 615+50.00

F.A.P. RTE.	SECTION	COUNTY	TOTAL SHEETS	SHEET NO.
311	(1-1)R,BR1	KENDALL	847	731
			CONTRACT NO. 66D26	
ILLINOIS FED. AID PROJECT				

FINAL SURVEY NO.	SURVEYED	DATE
NOTE BOOK	PLOTTED	
AREAS CHECKED	TEMPLATE	
	AREAS CHECKED	

ORIGINAL SURVEY NO.	SURVEYED	DATE
NOTE BOOK	PLOTTED	
AREAS CHECKED	TEMPLATE	
	AREAS CHECKED	

MODEL: D:\mfr\it
FILE NAME: ...:\ROAD_Sheets\0366D26-int-ss.dgn



USER NAME = dhawes	DESIGNED -	REVISD -
PLOT SCALE = 20,0000 * / in.	DRAWN -	REVISD -
PLOT DATE = 3/24/2022 - 3:01:34 PM	CHECKED -	REVISD -
	DATE -	REVISD -

**STATE OF ILLINOIS
DEPARTMENT OF TRANSPORTATION**

IL 71 CROSS SECTIONS	
SCALE:	SHEET OF SHEETS
STA. 616+00.00	TO STA. 616+50.00

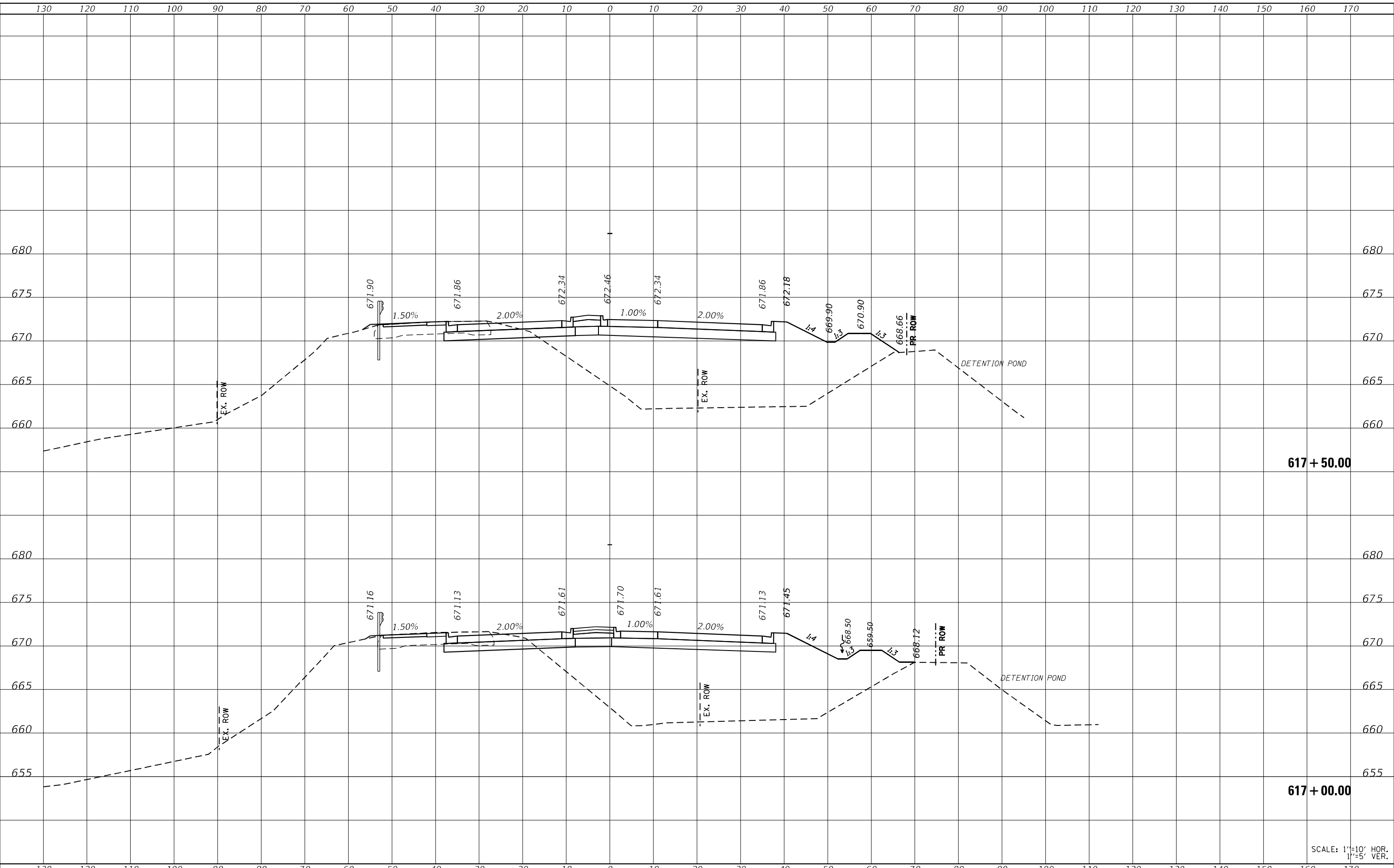
F.A.P. RTE. 311	SECTION (1-1)R,BR1	COUNTY KENDALL	TOTAL SHEETS 847	SHEET NO. 732
CONTRACT NO. 66D26			ILLINOIS FED. AID PROJECT	

SCALE: 1"=10' HOR.
1"=5' VER.

FINAL SURVEY NO.	SURVEYED	DATE
NOTE BOOK	PLOTTED	
AREAS CHECKED	TEMPLATE	
	AREAS	
	CHECKED	

ORIGINAL SURVEY NO.	SURVEYED	DATE
NOTE BOOK	PLOTTED	
AREAS CHECKED	TEMPLATE	
	AREAS	
	CHECKED	

MODEL: Definit
FILE NAME: ...:CAD_Sheets\0366D26-int-ss.dgn



USER NAME = dhawes	DESIGNED -	REVISED -
	DRAWN -	REVISED -
PLOT SCALE = 20,0000 * / in.	CHECKED -	REVISED -
PLOT DATE = 3/24/2022 - 3:01:35 PM	DATE -	REVISED -

**STATE OF ILLINOIS
DEPARTMENT OF TRANSPORTATION**

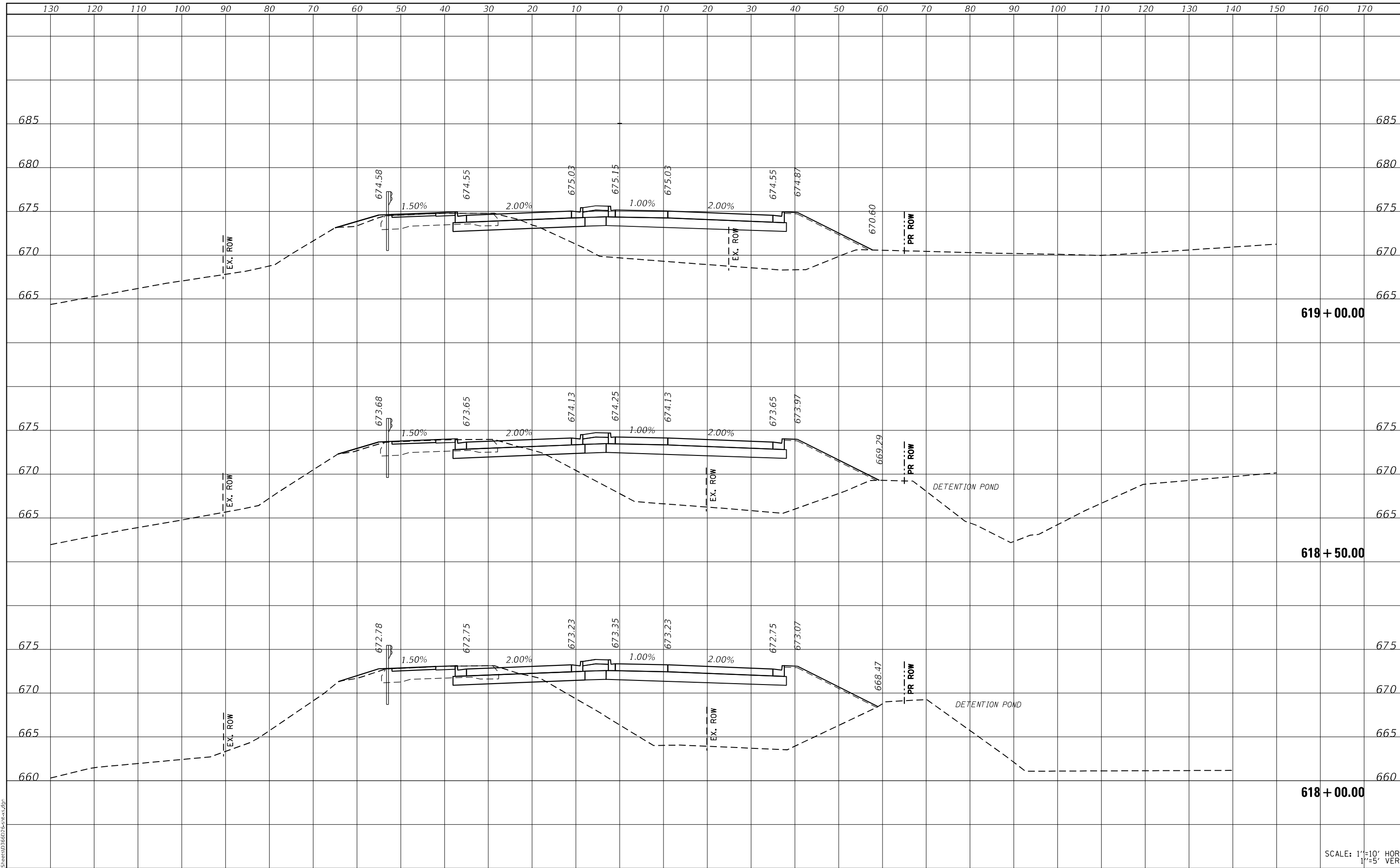
IL 71 CROSS SECTIONS	
SCALE:	SHEET OF SHEETS
STA. 617+00.00 TO STA. 617+50.00	

F.A.P. RTE. 311	SECTION (1-1)R,BR1	COUNTY KENDALL	TOTAL SHEETS 847	SHEET NO. 733
			CONTRACT NO. 66D26	
ILLINOIS FED. AID PROJECT				

SCALE: 1"=10' HOR.
1/2"=5' VER.

FINAL SURVEY NO.	SURVEYED	DATE
NOTE BOOK	PLOTTED	
AREAS CHECKED	TEMPLATE	
	AREAS CHECKED	

ORIGINAL SURVEY NO.	SURVEYED	DATE
NOTE BOOK	PLOTTED	
AREAS CHECKED	TEMPLATE	
	AREAS CHECKED	



MODEL: D:\mfr\...
FILE NAME: ...D:\mfr\...
SHEET: 0366D26-int-ss.dgn

USER NAME = dhawes	DESIGNED -	REVISED -
PLOT SCALE = 20,0000 * / in.	DRAWN -	REVISED -
PLOT DATE = 3/24/2022 - 3:01:37 PM	CHECKED -	REVISED -
	DATE -	REVISED -

**STATE OF ILLINOIS
DEPARTMENT OF TRANSPORTATION**

**IL 71
CROSS SECTIONS**

SCALE: SHEET OF SHEETS STA. 618+00.00 TO STA. 619+00.00

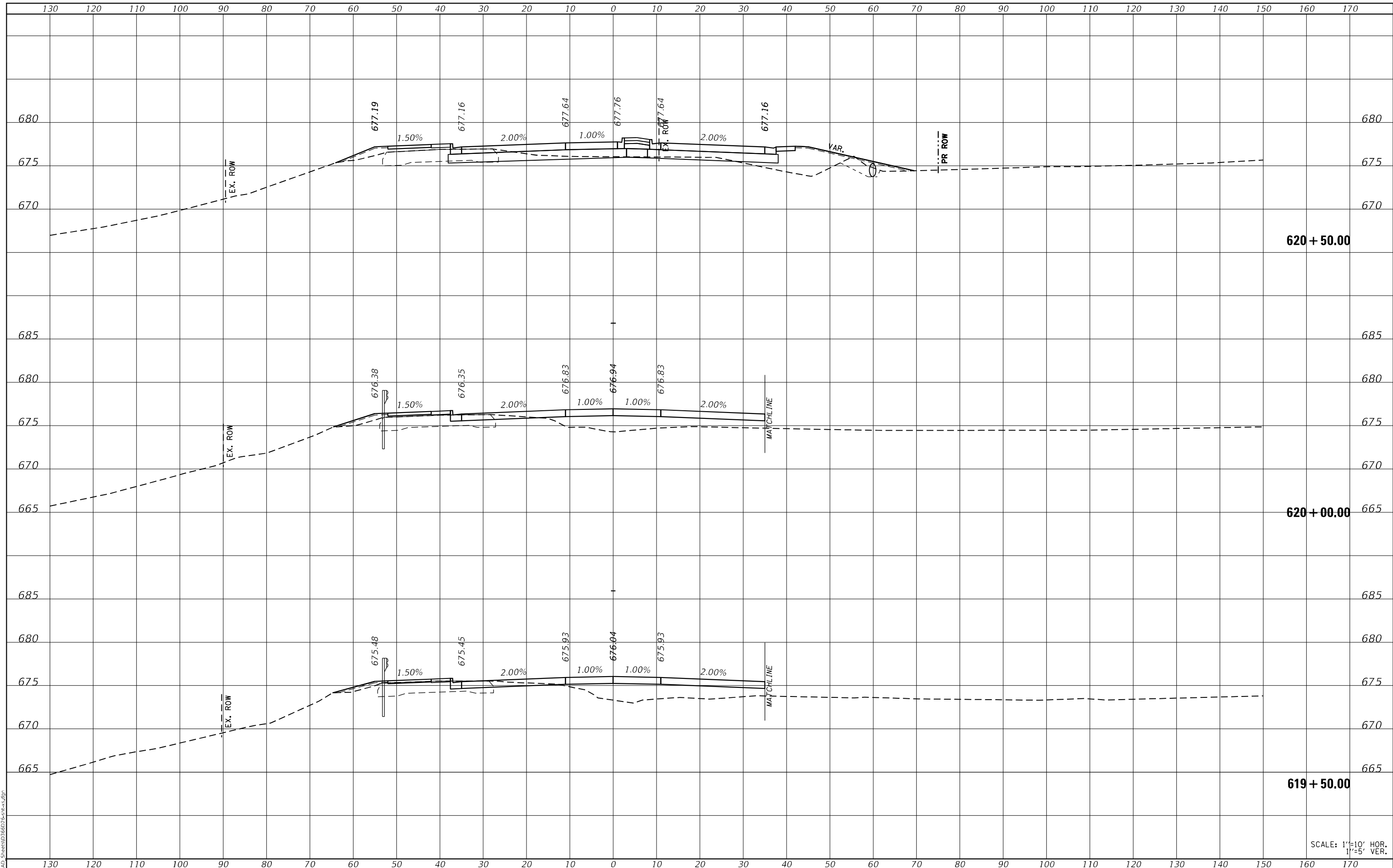
F.A.P. RTE. 311	SECTION (1-1)R,BR1	COUNTY KENDALL	TOTAL SHEETS 847	SHEET NO. 734
CONTRACT NO. 66D26			ILLINOIS FED. AID PROJECT	

SCALE: 1"=10' HOR.
1"=5' VER.

FINAL SURVEY NO.	SURVEYED	DATE
NOTE BOOK	PLOTTED	BY
AREAS CHECKED	TEMPLATE	
	AREAS	
	CHECKED	

ORIGINAL SURVEY NO.	SURVEYED	DATE
NOTE BOOK	PLOTTED	BY
AREAS CHECKED	TEMPLATE	
	AREAS	
	CHECKED	

MODEL: D:\mfr\...
 FILE NAME: ...D:\66D26\66D26-ent-ss.dgn



SCALE: 1"=10' HOR.
 1"=5' VER.

USER NAME = dhawes	DESIGNED -	REVISED -
PLOT SCALE = 20,0000 * / in.	DRAWN -	REVISED -
PLOT DATE = 3/24/2022 - 3:01:38 PM	CHECKED -	REVISED -
	DATE -	REVISED -

**STATE OF ILLINOIS
 DEPARTMENT OF TRANSPORTATION**

**IL 71
 CROSS SECTIONS**

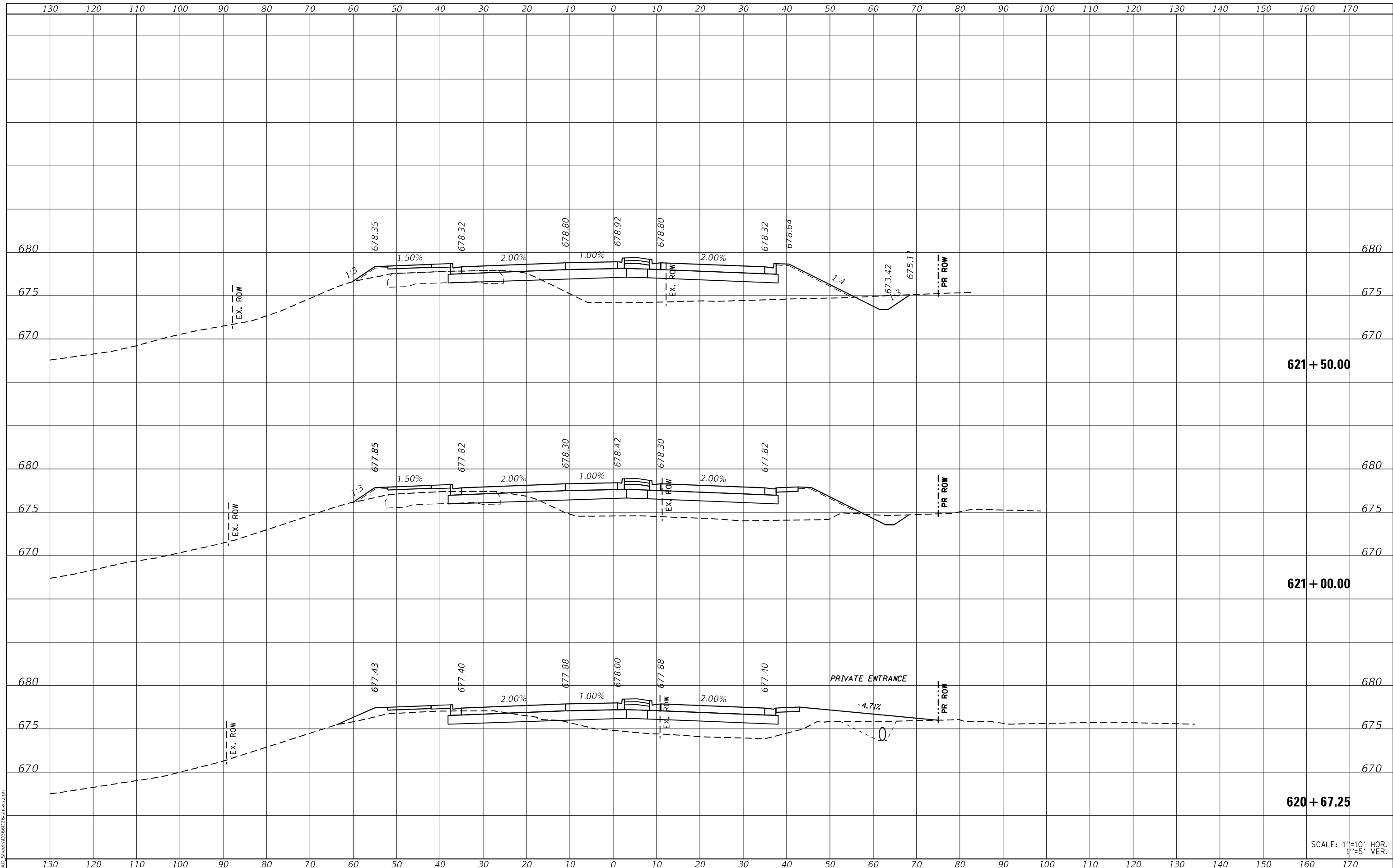
SCALE: SHEET OF SHEETS STA. 619+50.00 TO STA. 620+50.00

F.A.P. RTE.	SECTION	COUNTY	TOTAL SHEETS	SHEET NO.
311	(1-1)R,BR1	KENDALL	847	735
			CONTRACT NO. 66D26	
ILLINOIS			FED. AID PROJECT	

FINAL SURVEY NO.	SURVEYED	DATE
NOTE BOOK	PLOTTED	
AREAS CHECKED	TEMPLATE	
	AREAS CHECKED	

ORIGINAL SURVEY NO.	SURVEYED	DATE
NOTE BOOK	PLOTTED	
AREAS CHECKED	TEMPLATE	
	AREAS CHECKED	

MODEL: Definit
FILE NAME: ...:\ROAD_Sheets\0366D26-int-ss.dgn



SCALE: 1"=10' HOR.
1"=5' VER.

USER NAME = dhawes	DESIGNED -	REVISD -
	DRAWN -	REVISD -
PLOT SCALE = 20,0000 * / in.	CHECKED -	REVISD -
PLOT DATE = 3/24/2022 - 3:01:39 PM	DATE -	REVISD -

**STATE OF ILLINOIS
DEPARTMENT OF TRANSPORTATION**

**IL 71
CROSS SECTIONS**

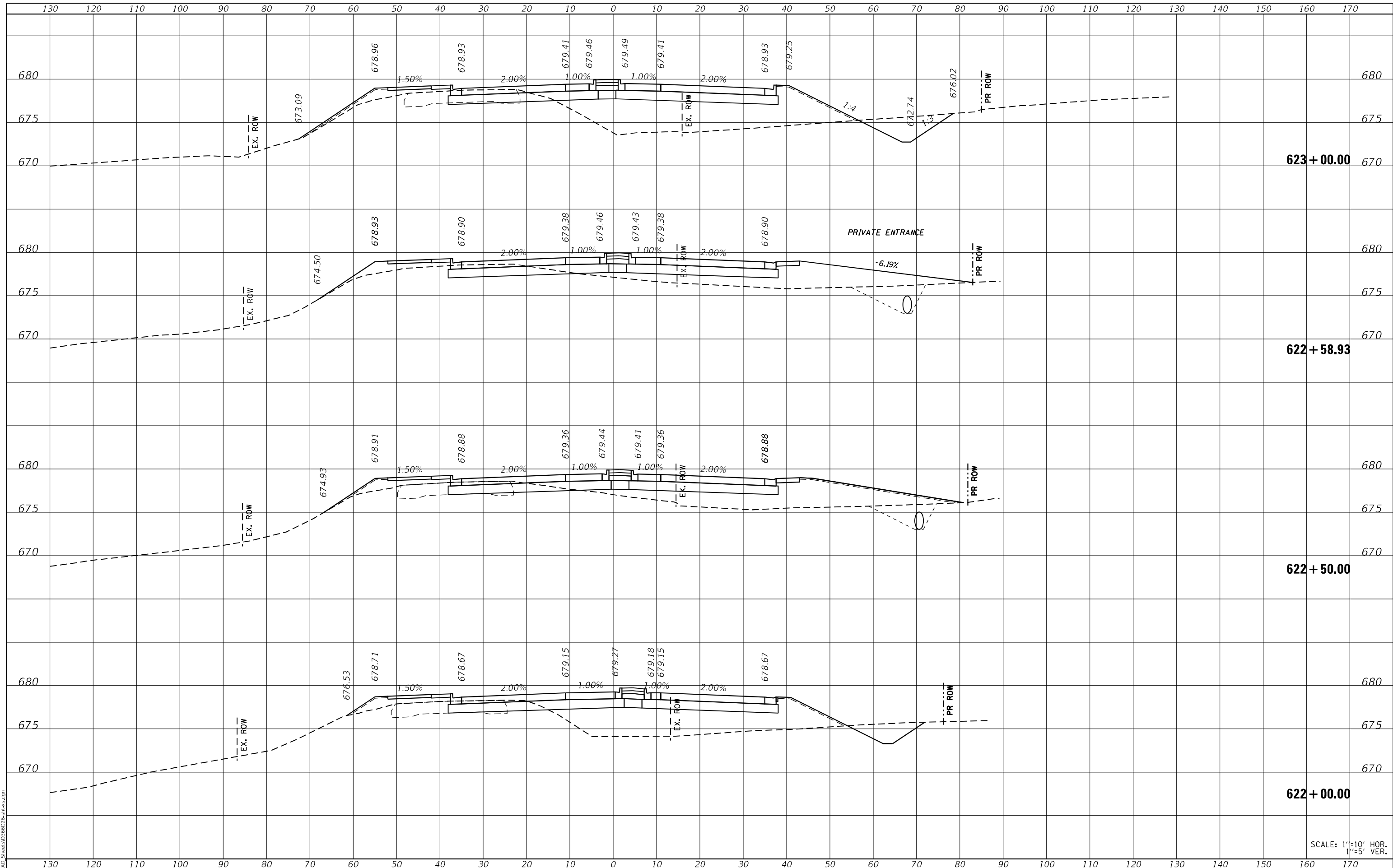
SCALE: SHEET OF SHEETS STA. 620+67.25 TO STA. 621+50.00

F.A.P. RTE.	SECTION	COUNTY	TOTAL SHEETS	SHEET NO.
311	(1-1)R,BR1	KENDALL	847	736
CONTRACT NO. 66D26				
ILLINOIS FED. AID PROJECT				

FINAL SURVEY NO.	SURVEYED	DATE
NOTE BOOK	PLOTTED	BY
AREAS CHECKED	TEMPLATE	
	AREAS CHECKED	

ORIGINAL SURVEY NO.	SURVEYED	DATE
NOTE BOOK	PLOTTED	BY
AREAS CHECKED	TEMPLATE	
	AREAS CHECKED	

MODEL: Definit
FILE NAME: ...:CAD_Sheets\0366D26-ent-ss.dgn



USER NAME = dhawes	DESIGNED -	REVISED -
	DRAWN -	REVISED -
PLOT SCALE = 20,0000 * / in.	CHECKED -	REVISED -
PLOT DATE = 3/24/2022 - 3:01:40 PM	DATE -	REVISED -

**STATE OF ILLINOIS
DEPARTMENT OF TRANSPORTATION**

SCALE:		SHEET	OF	SHEETS	STA. 622+00.00	TO STA. 623+00.00
--------	--	-------	----	--------	----------------	-------------------

**IL 71
CROSS SECTIONS**

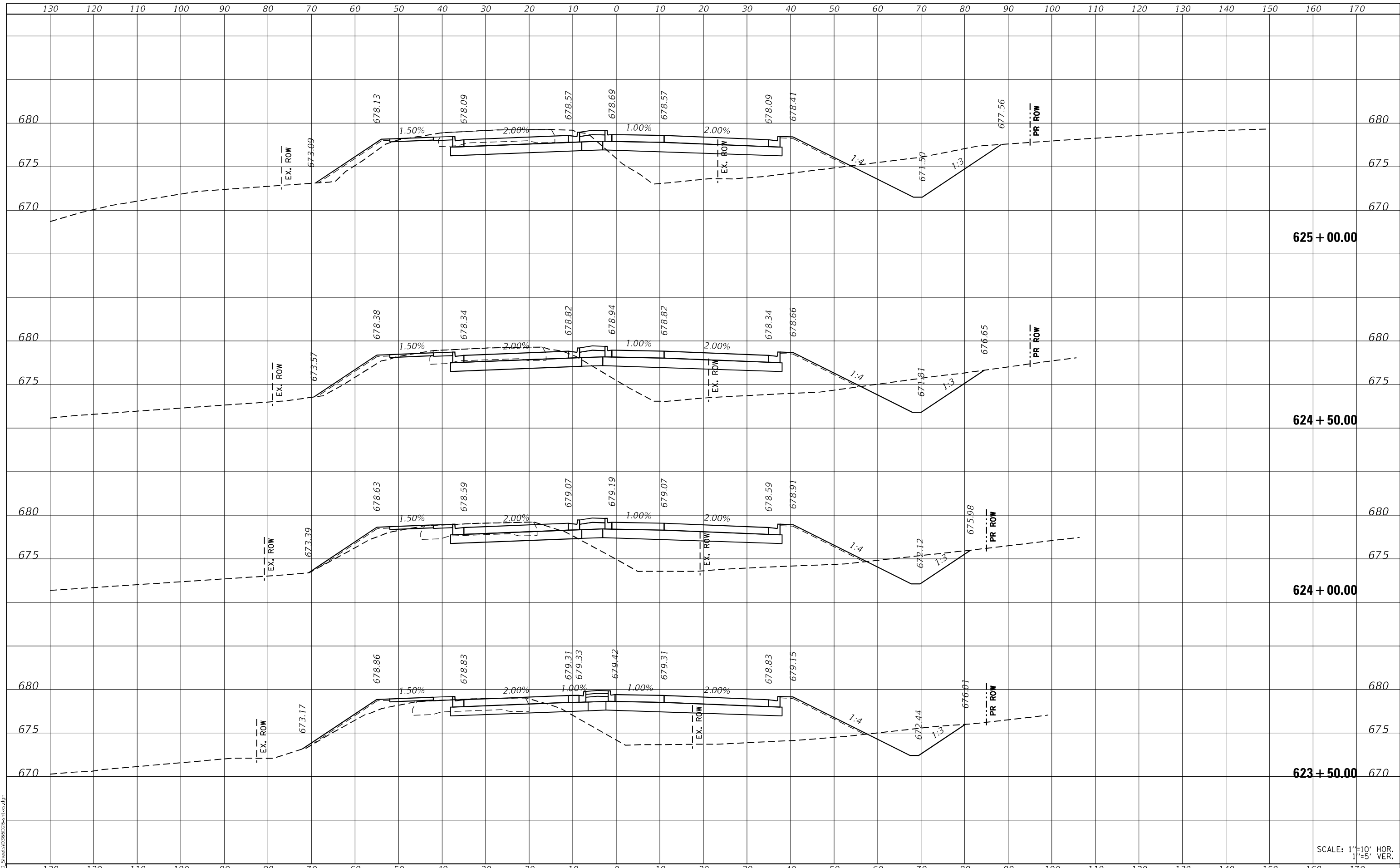
F.A.P. RTE. 311	SECTION (1-1)R,BR1	COUNTY KENDALL	TOTAL SHEETS 847	SHEET NO. 737
CONTRACT NO. 66D26			ILLINOIS FED. AID PROJECT	

SCALE: 1"=10' HOR.
1"=5' VER.

FINAL SURVEY NO.	SURVEYED	DATE
NOTE BOOK	PLOTTED	BY
AREAS CHECKED	TEMPLATE	
	AREAS CHECKED	

ORIGINAL SURVEY NO.	SURVEYED	DATE
NOTE BOOK	PLOTTED	BY
AREAS CHECKED	TEMPLATE	
	AREAS CHECKED	

MODEL: D:\mfr\it...
 FILE NAME: ...D:\ROAD_Sheets\0366D26-int-ss.dgn



USER NAME = dhawes	DESIGNED -	REVISED -
	DRAWN -	REVISED -
PLOT SCALE = 20,0000 * / in.	CHECKED -	REVISED -
PLOT DATE = 3/24/2022 - 3:01:41 PM	DATE -	REVISED -

**STATE OF ILLINOIS
DEPARTMENT OF TRANSPORTATION**

**IL 71
CROSS SECTIONS**

SCALE: SHEET OF SHEETS STA. 623+50.00 TO STA. 625+00.00

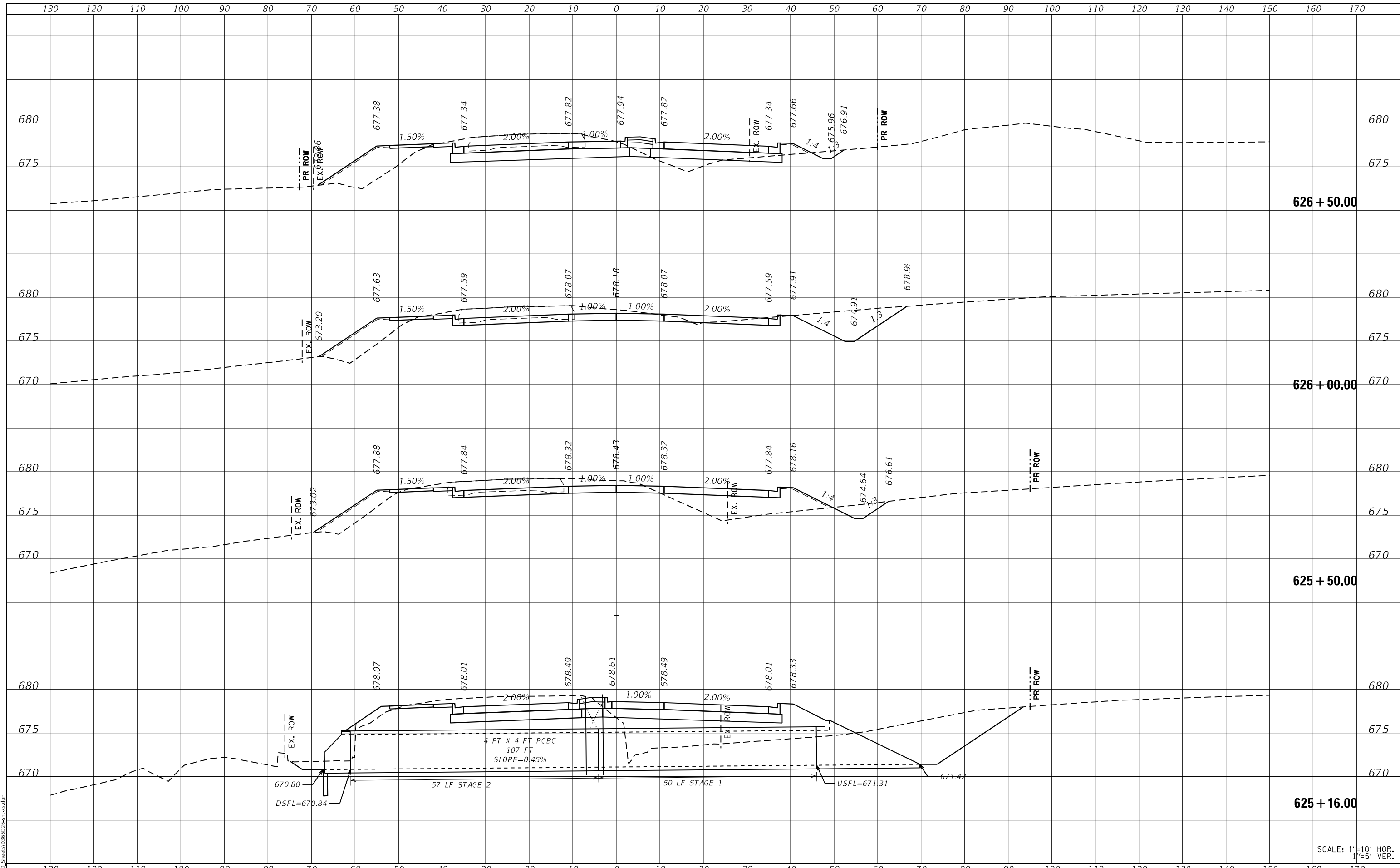
F.A.P. RTE. 311	SECTION (1-1)R,BR1	COUNTY KENDALL	TOTAL SHEETS 847	SHEET NO. 738
CONTRACT NO. 66D26			ILLINOIS FED. AID PROJECT	

SCALE: 1"=10' HOR.
1"=5' VER.

FINAL SURVEY NO.	SURVEYED	DATE
NOTE BOOK	PLOTTED	BY
AREAS CHECKED	TEMPLATE	
	AREAS	
	CHECKED	

ORIGINAL SURVEY NO.	SURVEYED	DATE
NOTE BOOK	PLOTTED	BY
AREAS CHECKED	TEMPLATE	
	AREAS	
	CHECKED	

MODEL: D:\mfr\...
FILE NAME: ...D:\ROAD_Sheets\0366D26-ent-ss.dgn



SCALE: 1"=10' HOR.
1"=5' VER.

USER NAME = dhawes	DESIGNED -	REVISED -
	DRAWN -	REVISED -
PLOT SCALE = 20,0000 */ in.	CHECKED -	REVISED -
PLOT DATE = 3/24/2022 - 3:01:42 PM	DATE -	REVISED -

**STATE OF ILLINOIS
DEPARTMENT OF TRANSPORTATION**

**IL 71
CROSS SECTIONS**

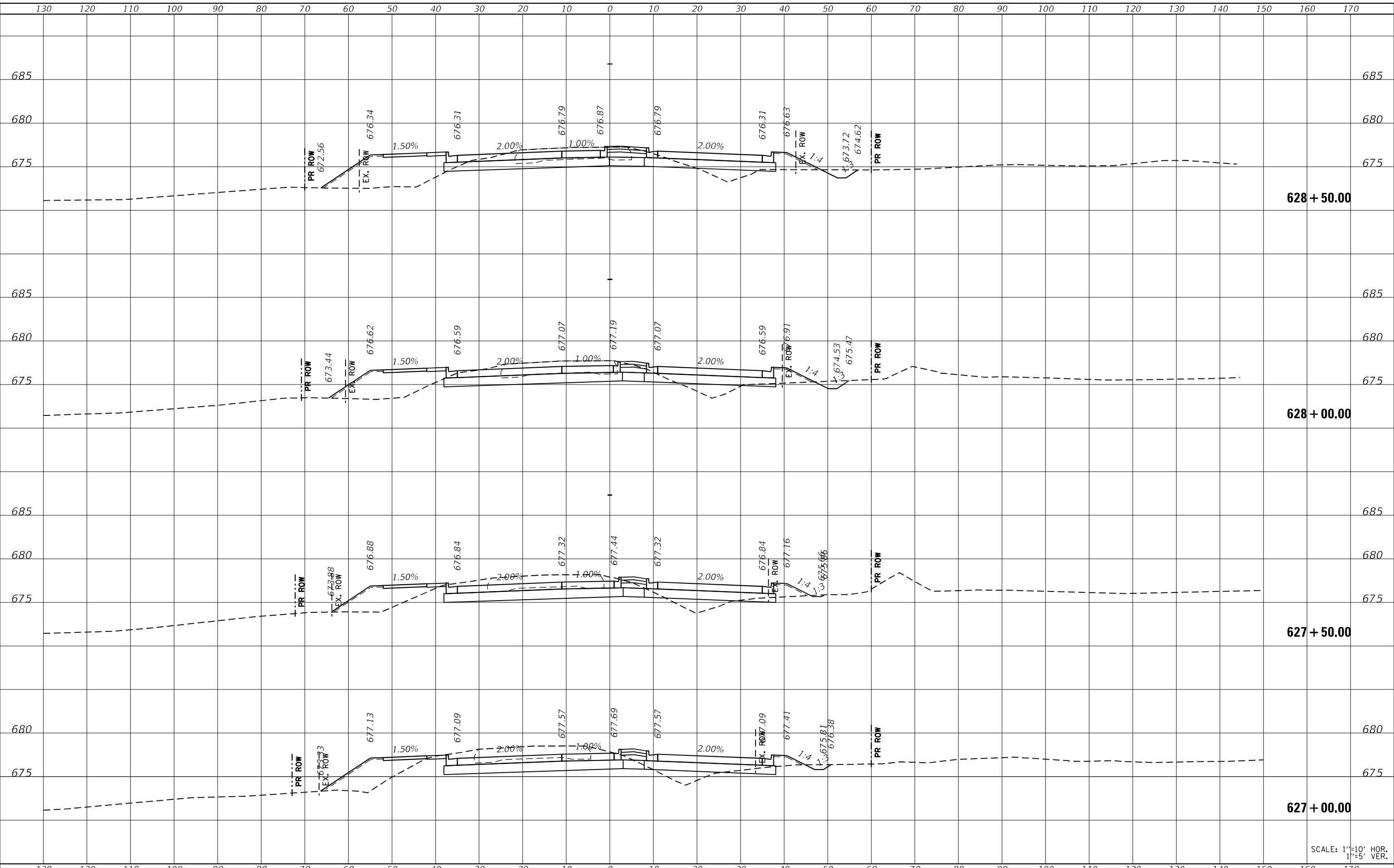
SCALE: SHEET OF SHEETS STA. 625+16.00 TO STA. 626+50.00

F.A.P. RTE.	SECTION	COUNTY	TOTAL SHEETS	SHEET NO.
311	(1-1)R,BR1	KENDALL	847	739
CONTRACT NO. 66D26				
ILLINOIS FED. AID PROJECT				

FINAL SURVEY NO.	SURVEYED	DATE
NOTE BOOK	PLOTTED	BY
AREAS CHECKED	TEMPLATE	
	AREAS	
	CHECKED	

ORIGINAL SURVEY NO.	SURVEYED	DATE
NOTE BOOK	PLOTTED	BY
AREAS CHECKED	TEMPLATE	
	AREAS	
	CHECKED	

MODEL: D:\mfr\it...
 FILE NAME: ...:\ROAD_Sheets\0366D26-int-ss.dgn



SCALE: 1"=10' HOR.
 1"=5' VER.

USER NAME = dhawes	DESIGNED -	REVISED -
	DRAWN -	REVISED -
PLOT SCALE = 20,0000 */ in.	CHECKED -	REVISED -
PLOT DATE = 3/24/2022 - 3:01:44 PM	DATE -	REVISED -

**STATE OF ILLINOIS
 DEPARTMENT OF TRANSPORTATION**

**IL 71
 CROSS SECTIONS**

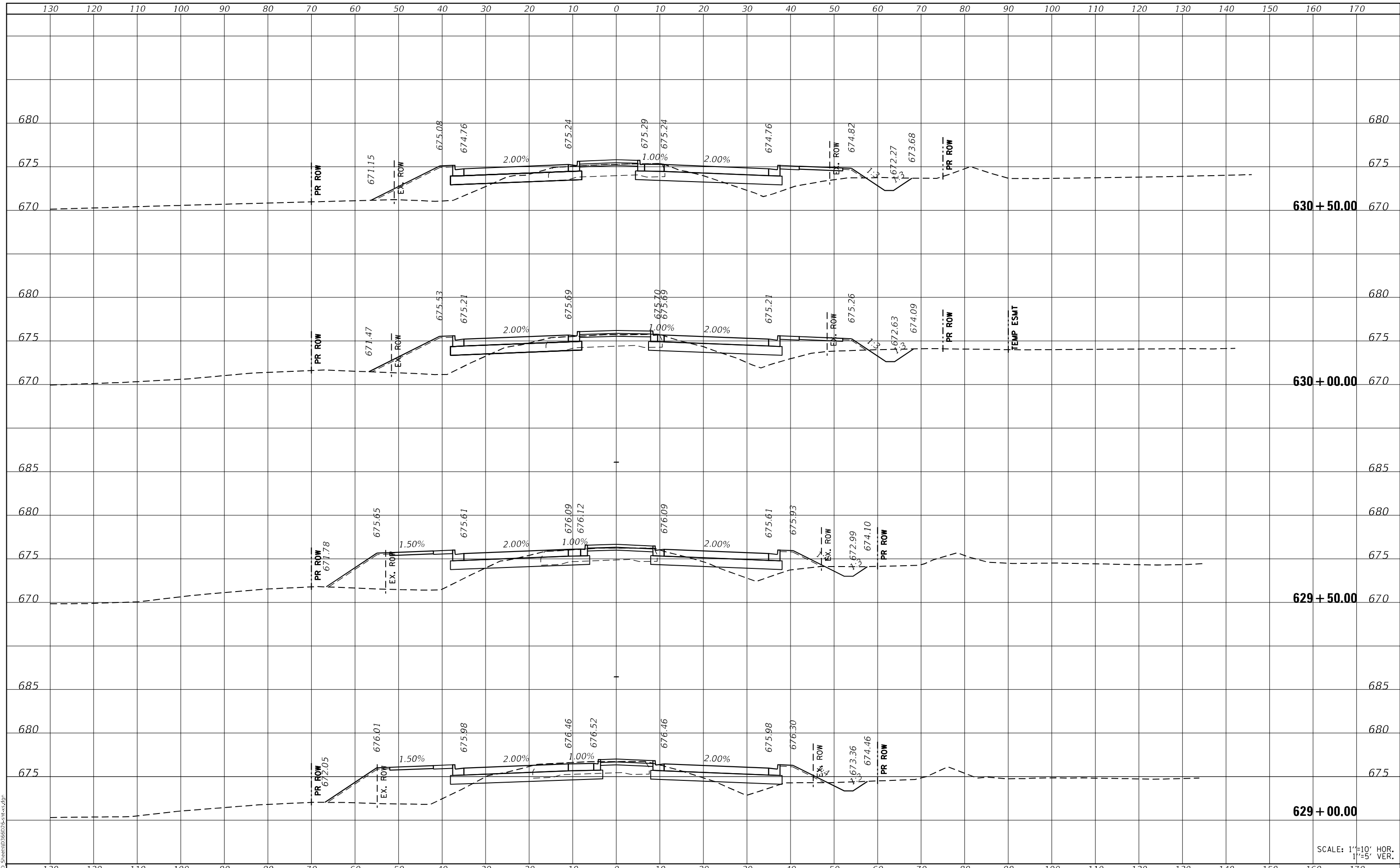
SCALE: SHEET OF SHEETS STA. 627+00.00 TO STA. 628+50.00

F.A.P. RTE.	SECTION	COUNTY	TOTAL SHEETS	SHEET NO.
311	(1-1)R,BR1	KENDALL	847	740
			CONTRACT NO. 66D26	
ILLINOIS		FED. AID PROJECT		

FINAL SURVEY NO.	SURVEYED	DATE
NOTE BOOK	PLOTTED	BY
AREAS CHECKED	TEMPLATE	
	AREAS	
	CHECKED	

ORIGINAL SURVEY NO.	SURVEYED	DATE
NOTE BOOK	PLOTTED	BY
AREAS CHECKED	TEMPLATE	
	AREAS	
	CHECKED	

MODEL: D:\mfr\...
 FILE NAME: ...D:\ROAD_Sheets\0366D26-int-ss.dgn



SCALE: 1"=10' HOR.
 1"=5' VER.

USER NAME = dhwaves	DESIGNED -	REVISED -
PLOT SCALE = 20,0000 * / in.	DRAWN -	REVISED -
PLOT DATE = 3/24/2022 - 3:01:45 PM	CHECKED -	REVISED -
	DATE -	REVISED -

**STATE OF ILLINOIS
 DEPARTMENT OF TRANSPORTATION**

**IL 71
 CROSS SECTIONS**

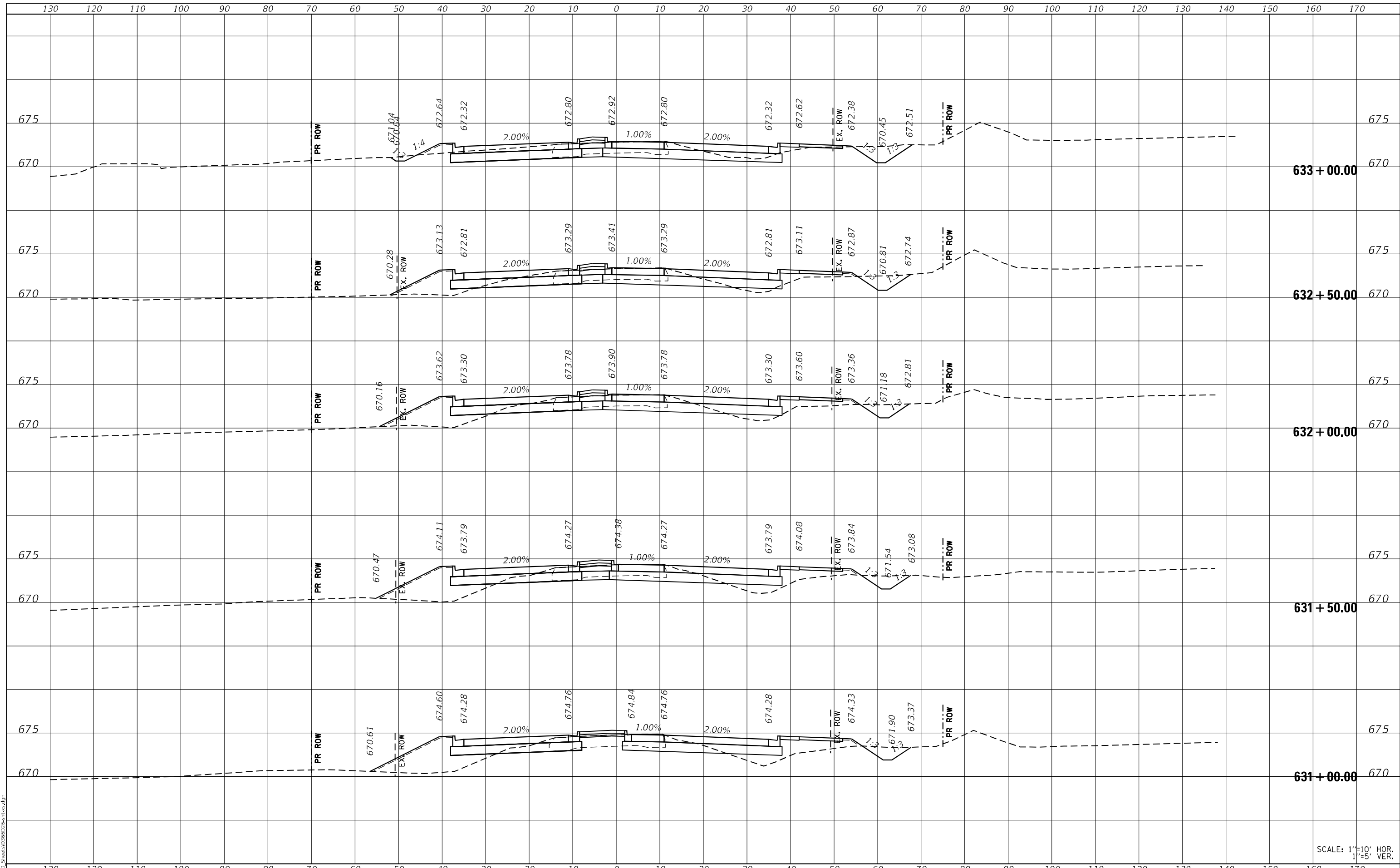
SCALE: SHEET OF SHEETS STA. 629+00.00 TO STA. 630+50.00

F.A.P. RTE. 311	SECTION (1-1)R,BR1	COUNTY KENDALL	TOTAL SHEETS 847	SHEET NO. 741
			CONTRACT NO. 66D26	
ILLINOIS FED. AID PROJECT				

FINAL SURVEY NO.	SURVEYED	DATE
NOTE BOOK	PLOTTED	BY
AREAS CHECKED	TEMPLATE	
	AREAS CHECKED	

ORIGINAL SURVEY NO.	SURVEYED	DATE
NOTE BOOK	PLOTTED	BY
AREAS CHECKED	TEMPLATE	
	AREAS CHECKED	

MODEL: Definit
FILE NAME: ...:CAD_Sheets\0366D26-ent-ss.dgn



SCALE: 1"=10' HOR.
1"=5' VER.

USER NAME = dhawes	DESIGNED -	REVISED -
	DRAWN -	REVISED -
PLOT SCALE = 20,0000 * / in.	CHECKED -	REVISED -
PLOT DATE = 3/24/2022 - 3:01:46 PM	DATE -	REVISED -

**STATE OF ILLINOIS
DEPARTMENT OF TRANSPORTATION**

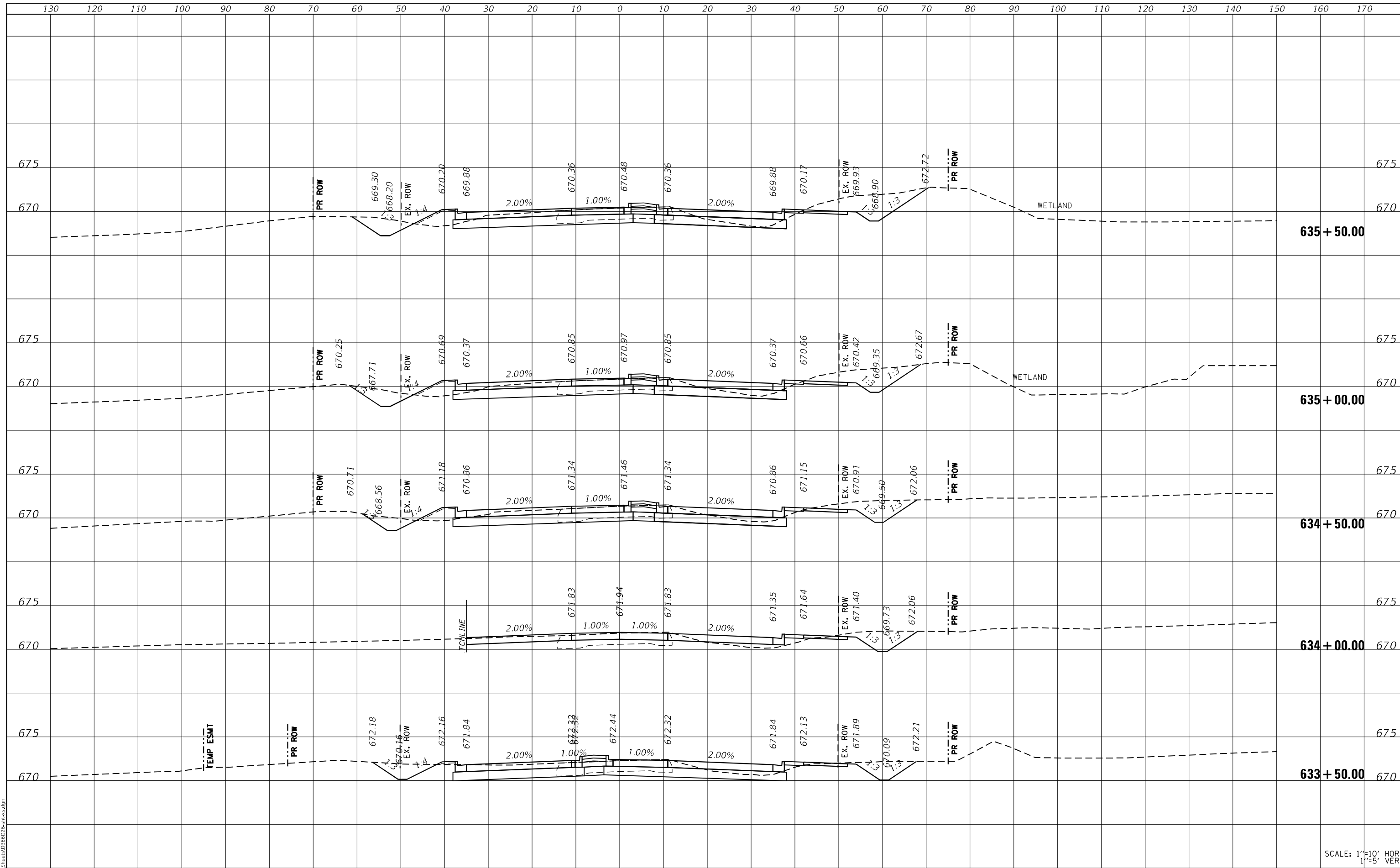
**IL 71
CROSS SECTIONS**

SCALE: SHEET OF SHEETS STA. 631+00.00 TO STA. 633+00.00

F.A.P. RTE. 311	SECTION (1-1)R,BR1	COUNTY KENDALL	TOTAL SHEETS 847	SHEET NO. 742
			CONTRACT NO. 66D26	
		ILLINOIS FED. AID PROJECT		

FINAL SURVEY NO.	SURVEYED	DATE
NOTE BOOK	PLOTTED	BY
AREAS CHECKED	TEMPLATE	
	AREAS CHECKED	

ORIGINAL SURVEY NO.	SURVEYED	DATE
NOTE BOOK	PLOTTED	BY
AREAS CHECKED	TEMPLATE	
	AREAS CHECKED	



MODEL: Definit
FILE NAME: ...:C:\D:\Sheets\0366D26-int-ss.dgn

USER NAME = dhawes	DESIGNED -	REVISED -
PLOT SCALE = 20,0000' / in.	DRAWN -	REVISED -
PLOT DATE = 3/24/2022 - 3:01:47 PM	CHECKED -	REVISED -
	DATE -	REVISED -

**STATE OF ILLINOIS
DEPARTMENT OF TRANSPORTATION**

SCALE:		SHEET	OF	SHEETS	STA. 633+50.00	TO STA. 635+50.00
--------	--	-------	----	--------	----------------	-------------------

**IL 71
CROSS SECTIONS**

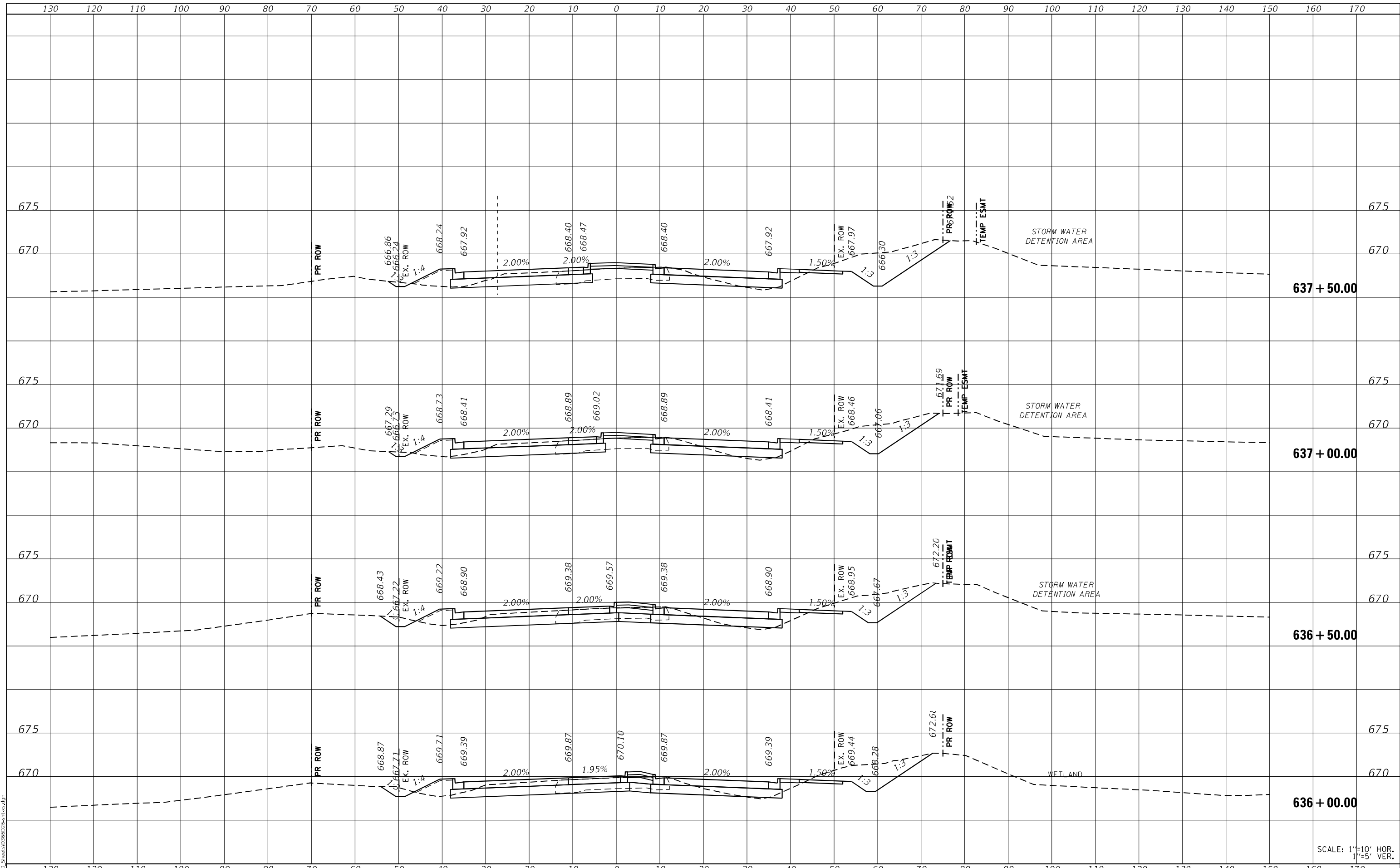
F.A.P. RTE.	SECTION	COUNTY	TOTAL SHEETS	SHEET NO.
311	(1-1)R,BR1	KENDALL	847	743
			CONTRACT NO. 66D26	
ILLINOIS		FED. AID PROJECT		

SCALE: 1"=10' HOR.
1"=5' VER.

FINAL SURVEY NO.	SURVEYED	DATE
NOTE BOOK	PLOTTED	BY
AREAS CHECKED	TEMPLATE	
	AREAS	
	CHECKED	

ORIGINAL SURVEY NO.	SURVEYED	DATE
NOTE BOOK	PLOTTED	BY
AREAS CHECKED	TEMPLATE	
	AREAS	
	CHECKED	

MODEL: D:\mfr\...
 FILE NAME: ...D:\Road_Sheets\0366D26-ent-ss.dgn



USER NAME = dhawes	DESIGNED -	REVISED -
	DRAWN -	REVISED -
PLOT SCALE = 20,0000 * / in.	CHECKED -	REVISED -
PLOT DATE = 3/24/2022 - 3:01:48 PM	DATE -	REVISED -

**STATE OF ILLINOIS
DEPARTMENT OF TRANSPORTATION**

IL 71 CROSS SECTIONS	
SCALE:	SHEET OF SHEETS
STA. 636+00.00	TO STA. 637+50.00

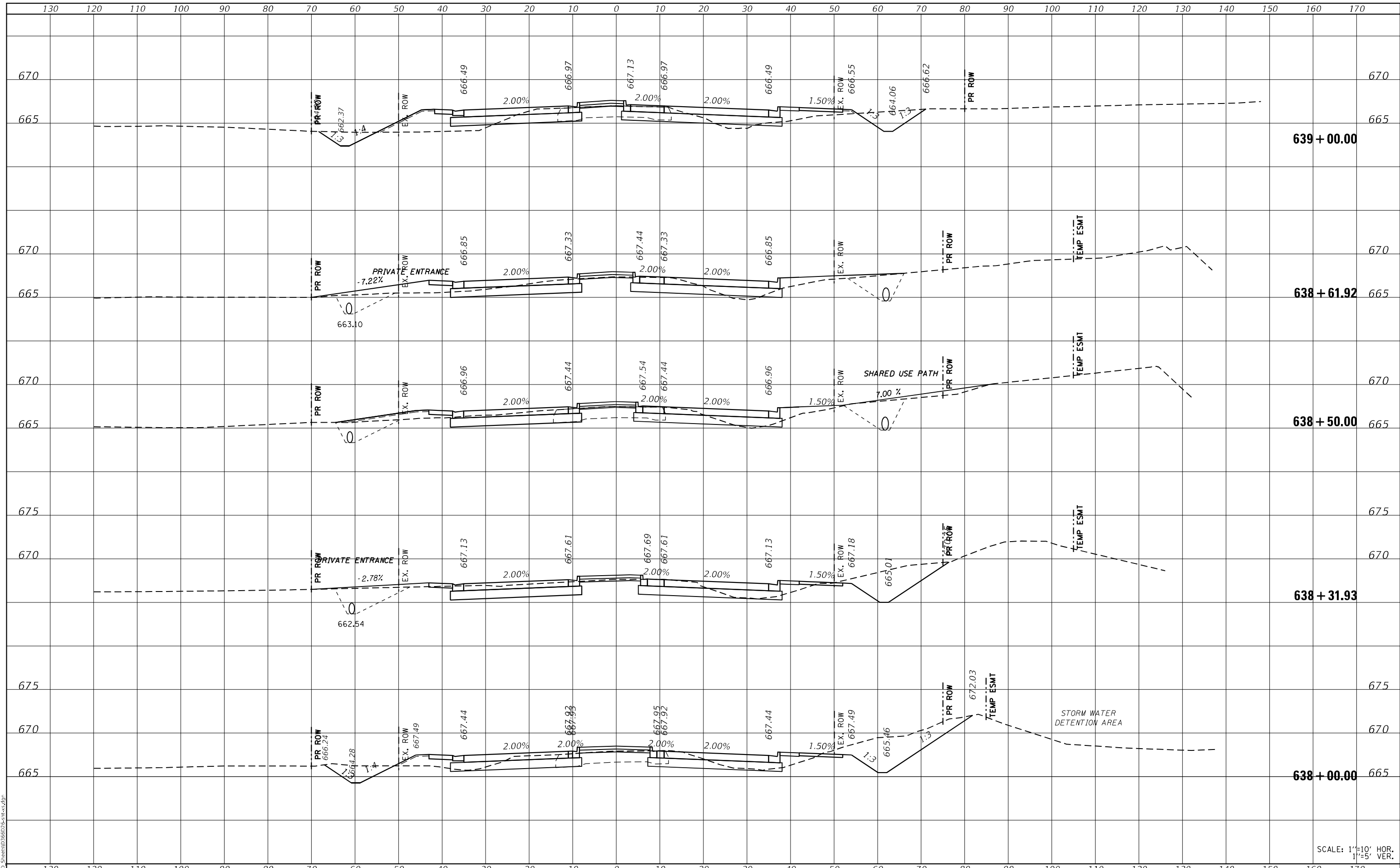
F.A.P. RTE. 311	SECTION (1-1)R,BR1	COUNTY KENDALL	TOTAL SHEETS 847	SHEET NO. 744
CONTRACT NO. 66D26			ILLINOIS FED. AID PROJECT	

SCALE: 1"=10' HOR.
1"=5' VER.

FINAL SURVEY NO.	SURVEYED	BY	DATE
NOTE BOOK NO.	PLOTTED		
AREAS CHECKED	TEMPLATE		
	AREAS		
	CHECKED		

ORIGINAL SURVEY NO.	SURVEYED	BY	DATE
NOTE BOOK NO.	PLOTTED		
AREAS CHECKED	TEMPLATE		
	AREAS		
	CHECKED		

MODEL: Definit
FILE NAME: ...:CAD_Sheets\366D26-ent-ss.dgn



SCALE: 1"=10' HOR.
1"=5' VER.

USER NAME = dhawes	DESIGNED -	REVISED -
	DRAWN -	REVISED -
PLOT SCALE = 20,0000 */ in.	CHECKED -	REVISED -
PLOT DATE = 3/24/2022 - 3:01:50 PM	DATE -	REVISED -

**STATE OF ILLINOIS
DEPARTMENT OF TRANSPORTATION**

**IL 71
CROSS SECTIONS**

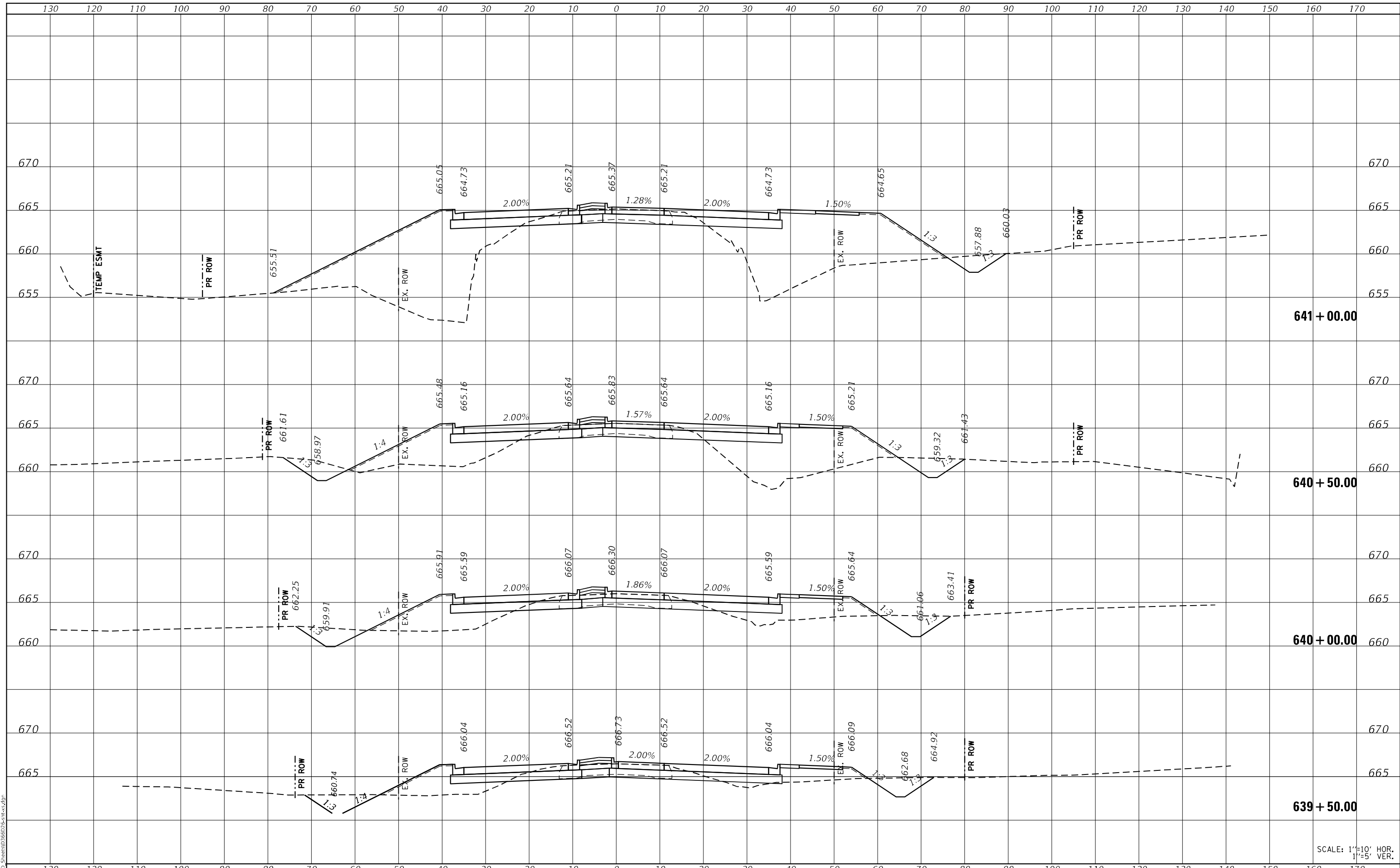
SCALE: SHEET OF SHEETS STA. 638+00.00 TO STA. 639+00.00

F.A.P. RTE. 311	SECTION (1-1)R,BR1	COUNTY KENDALL	TOTAL SHEETS 847	SHEET NO. 745
			CONTRACT NO. 66D26	
		ILLINOIS FED. AID PROJECT		

FINAL SURVEY NO.	SURVEYED	DATE
NOTE BOOK	PLOTTED	BY
AREAS CHECKED	TEMPLATE	
	AREAS	
	CHECKED	

ORIGINAL SURVEY NO.	SURVEYED	DATE
NOTE BOOK	PLOTTED	BY
AREAS CHECKED	TEMPLATE	
	AREAS	
	CHECKED	

MODEL: D:\mfr\...
 FILE NAME: ...D:\66D26\ent\cs.dgn



SCALE: 1"=10' HOR.
 1"=5' VER.

USER NAME = dhawes	DESIGNED -	REVISED -
	DRAWN -	REVISED -
PLOT SCALE = 20,0000 * / in.	CHECKED -	REVISED -
PLOT DATE = 3/24/2022 - 3:01:51 PM	DATE -	REVISED -

**STATE OF ILLINOIS
 DEPARTMENT OF TRANSPORTATION**

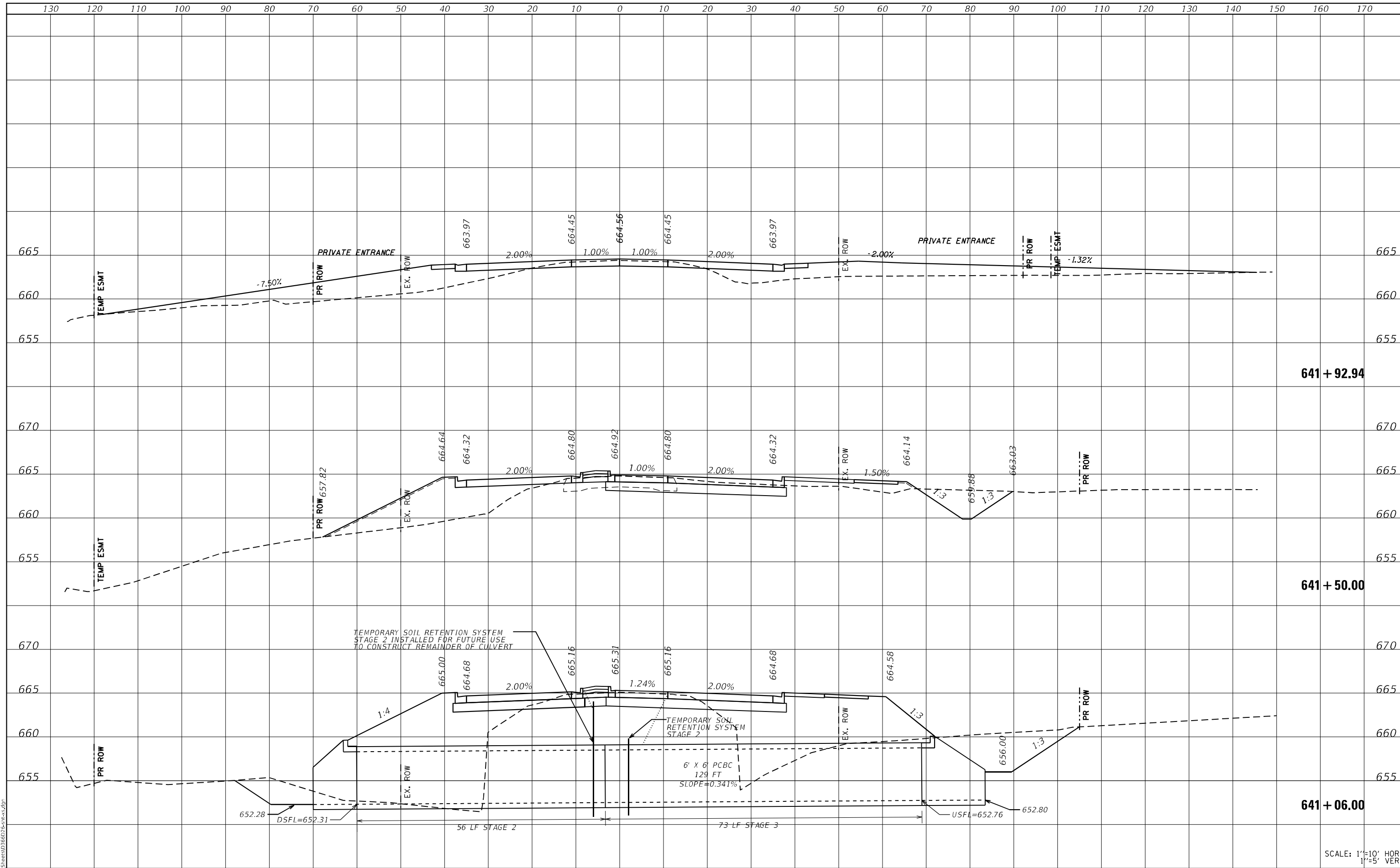
**IL 71
 CROSS SECTIONS**

SCALE: SHEET OF SHEETS STA. 639+50.00 TO STA. 641+00.00

F.A.P. RTE. 311	SECTION (1-1)R,BR1	COUNTY KENDALL	TOTAL SHEETS 847	SHEET NO. 746
			CONTRACT NO. 66D26	
ILLINOIS FED. AID PROJECT				

FINAL SURVEY NO.	SURVEYED	DATE
NOTE BOOK	PLOTTED	
AREAS CHECKED	TEMPLATE	
	AREAS CHECKED	

ORIGINAL SURVEY NO.	SURVEYED	DATE
NOTE BOOK	PLOTTED	
AREAS CHECKED	TEMPLATE	
	AREAS CHECKED	



MODEL: D:\mfr\...
 FILE NAME: ...D:\66D26\ent-ent-ent.dgn

USER NAME = dhawes	DESIGNED -	REVISED -
	DRAWN -	REVISED -
PLOT SCALE = 20,0000 * / in.	CHECKED -	REVISED -
PLOT DATE = 3/24/2022 - 3:01:52 PM	DATE -	REVISED -

**STATE OF ILLINOIS
 DEPARTMENT OF TRANSPORTATION**

IL 71 CROSS SECTIONS	
SCALE:	SHEET OF SHEETS
STA. 641+06.00 TO STA. 641+92.94	

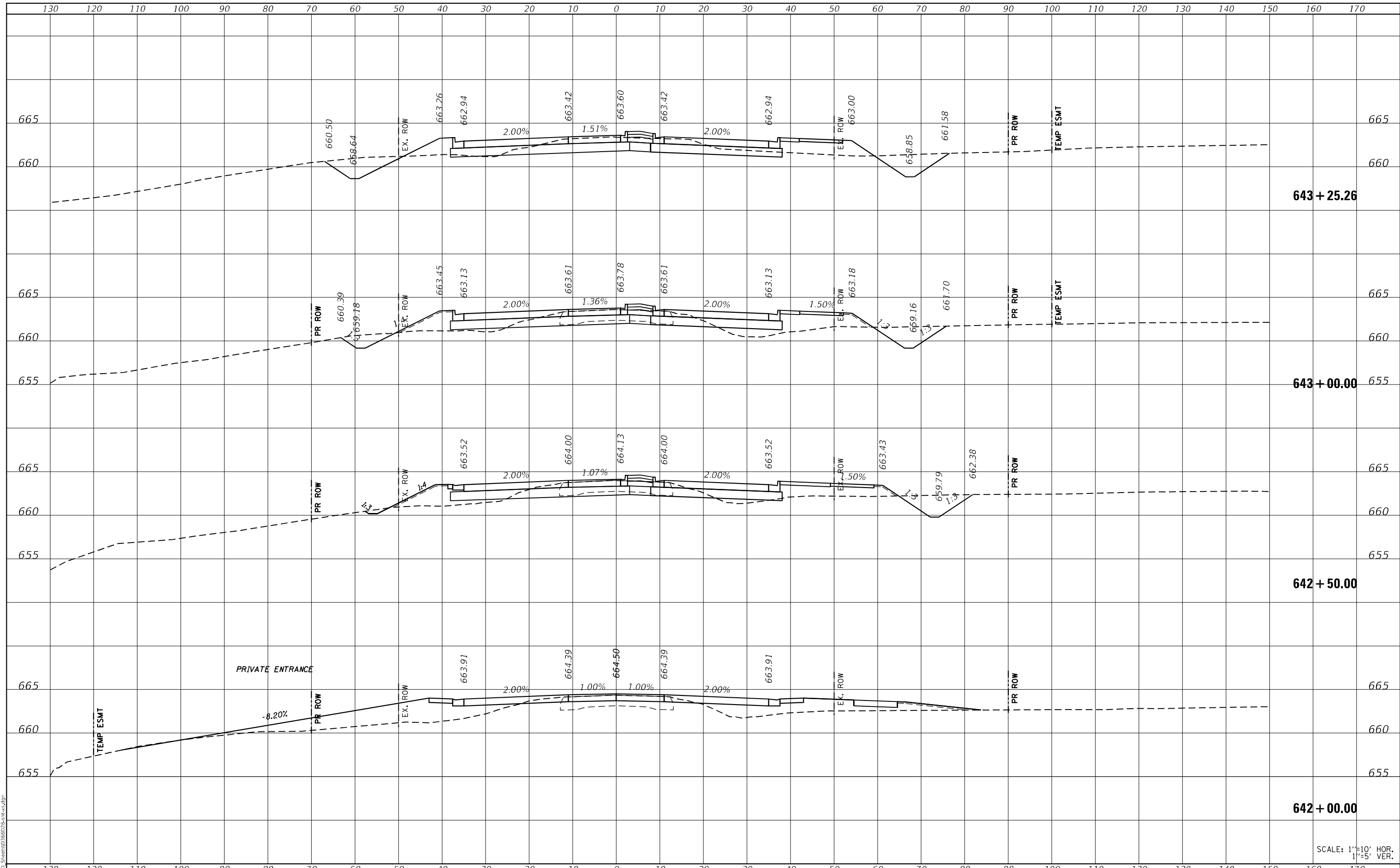
F.A.P. RTE. 311	SECTION (1-1)R,BR1	COUNTY KENDALL	TOTAL SHEETS 847	SHEET NO. 747
			CONTRACT NO. 66D26	
ILLINOIS FED. AID PROJECT				

SCALE: 1"=10' HOR.
 1"=5' VER.

FINAL SURVEY NO.	SURVEYED	DATE
NOTE BOOK NO.	PLOTTED	BY
AREAS CHECKED	TEMPLATE	
	AREAS	
	CHECKED	

ORIGINAL SURVEY NO.	SURVEYED	DATE
NOTE BOOK NO.	PLOTTED	BY
AREAS CHECKED	TEMPLATE	
	AREAS	
	CHECKED	

MODEL: Definit
FILE NAME: ...:\\G:_S\66D26\ent\cs.dgn



USER NAME = dhawes	DESIGNED -	REVISED -
	DRAWN -	REVISED -
PLOT SCALE = 20,0000 * / in.	CHECKED -	REVISED -
PLOT DATE = 3/24/2022 - 3:01:53 PM	DATE -	REVISED -

**STATE OF ILLINOIS
DEPARTMENT OF TRANSPORTATION**

IL 71 CROSS SECTIONS	
SCALE:	SHEET OF SHEETS
STA. 642+00.00 TO STA. 643+25.26	

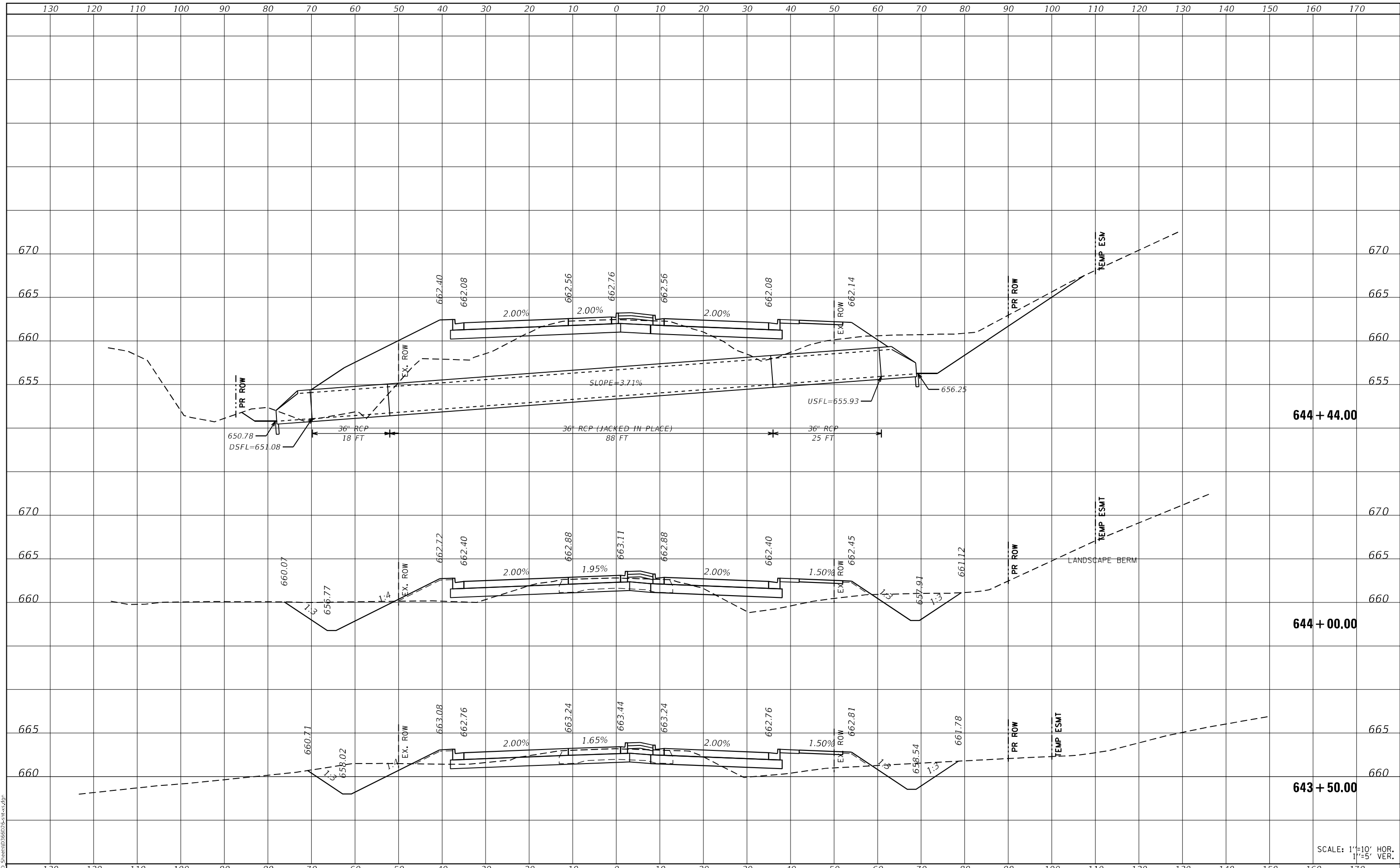
F.A.P. RTE. 311	SECTION (1-1)R,BR1	COUNTY KENDALL	TOTAL SHEETS 847	SHEET NO. 748
CONTRACT NO. 66D26			ILLINOIS FED. AID PROJECT	

SCALE: 1"=10' HOR.
1"=5' VER.

FINAL SURVEY NO.	SURVEYED	DATE
NOTE BOOK	PLOTTED	BY
AREAS CHECKED	TEMPLATE	
	AREAS	
	CHECKED	

ORIGINAL SURVEY NO.	SURVEYED	DATE
NOTE BOOK	PLOTTED	BY
AREAS CHECKED	TEMPLATE	
	AREAS	
	CHECKED	

MODEL: D:\mfr\...
 FILE NAME: ...D:\ROAD_Sheets\0366D26-ent-ss.dgn



644 + 44.00

644 + 00.00

643 + 50.00

SCALE: 1"=10' HOR.
 1"=5' VER.

USER NAME = dhawes	DESIGNED -	REVISD -
	DRAWN -	REVISD -
PLOT SCALE = 20,0000 * / in.	CHECKED -	REVISD -
PLOT DATE = 3/24/2022 - 3:01:54 PM	DATE -	REVISD -

**STATE OF ILLINOIS
 DEPARTMENT OF TRANSPORTATION**

**IL 71
 CROSS SECTIONS**

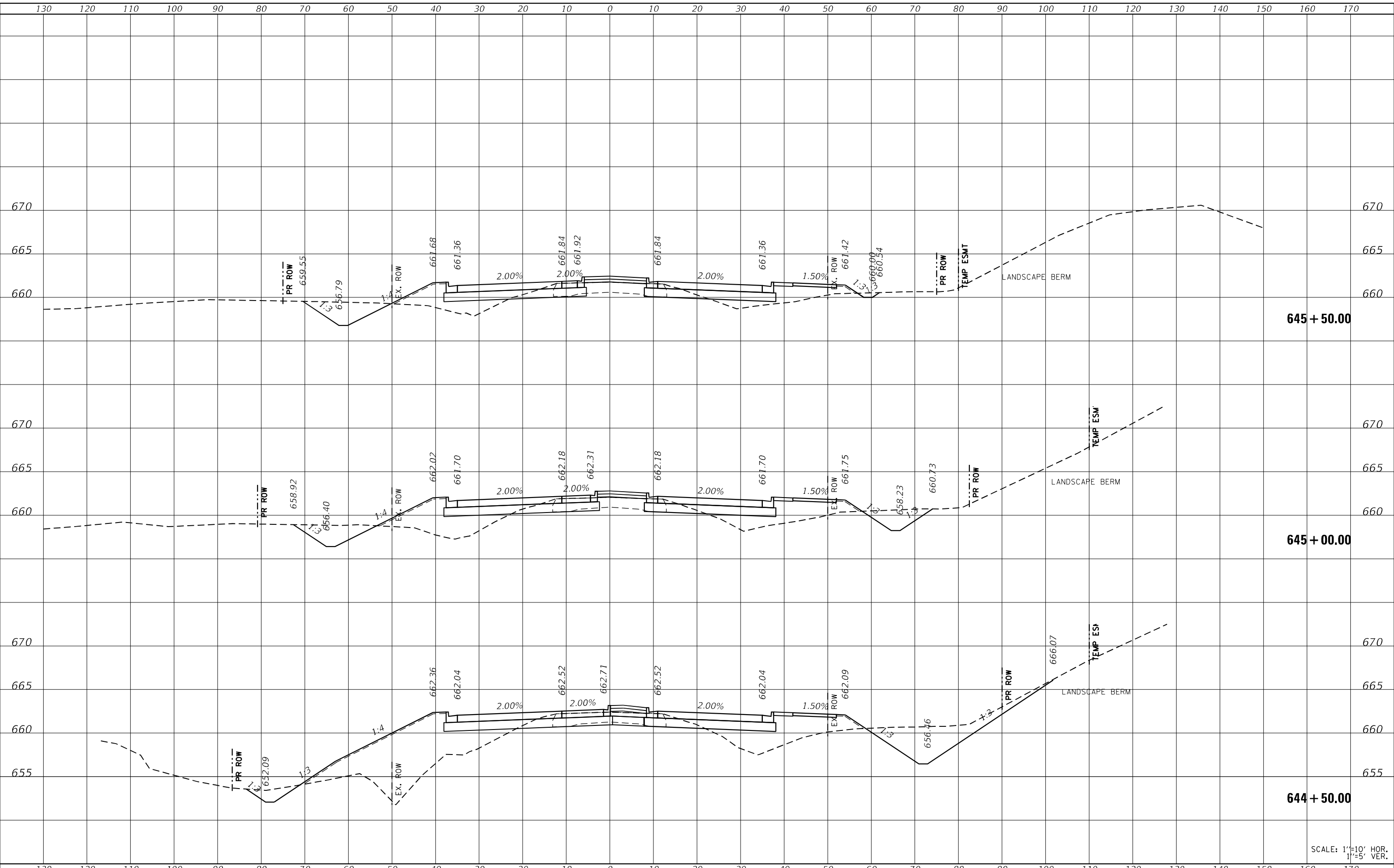
SCALE: SHEET OF SHEETS STA. 643+50.00 TO STA. 644+44.00

F.A.P. RTE. 311	SECTION (1-1)R,BR1	COUNTY KENDALL	TOTAL SHEETS 847	SHEET NO. 749
			CONTRACT NO. 66D26	
ILLINOIS FED. AID PROJECT				

FINAL SURVEY NO.	SURVEYED	DATE
NOTE BOOK	PLOTTED	
AREAS CHECKED	TEMPLATE	
	AREAS CHECKED	

ORIGINAL SURVEY NO.	SURVEYED	DATE
NOTE BOOK	PLOTTED	
AREAS CHECKED	TEMPLATE	
	AREAS CHECKED	

MODEL: Definit
FILE NAME: ...:\Road_Sheets\0366D26-int-ss.dgn



SCALE: 1"=10' HOR.
1"=5' VER.

USER NAME = dhawes	DESIGNED -	REVISED -
	DRAWN -	REVISED -
PLOT SCALE = 20,0000 * / in.	CHECKED -	REVISED -
PLOT DATE = 3/24/2022 - 3:01:56 PM	DATE -	REVISED -

**STATE OF ILLINOIS
DEPARTMENT OF TRANSPORTATION**

**IL 71
CROSS SECTIONS**

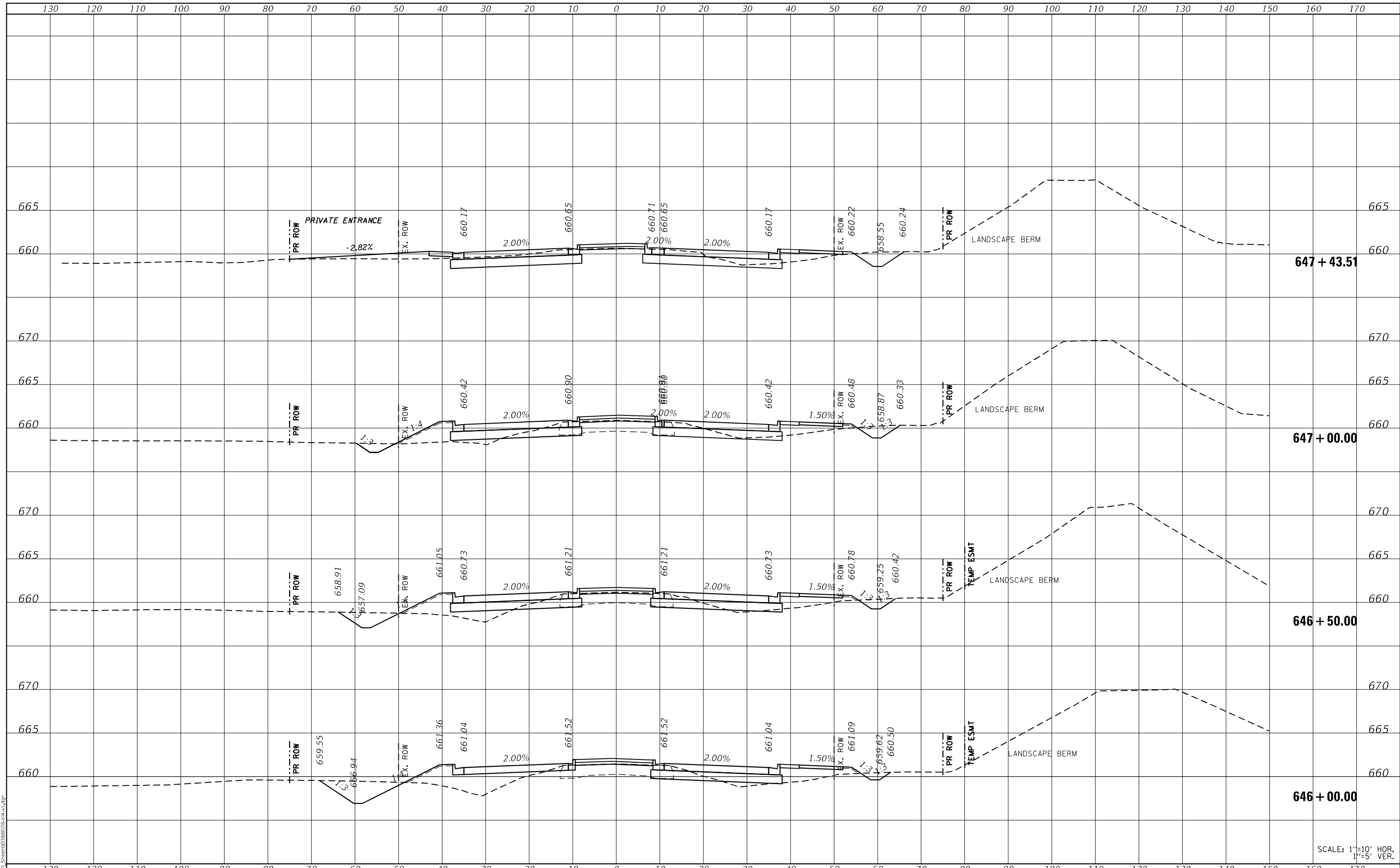
SCALE: SHEET OF SHEETS STA. 644+50.00 TO STA. 645+50.00

F.A.P. RTE.	SECTION	COUNTY	TOTAL SHEETS	SHEET NO.
311	(1-1)R,BR1	KENDALL	847	750
			CONTRACT NO. 66D26	
ILLINOIS			FED. AID PROJECT	

FINAL SURVEY NO.	SURVEYED	BY	DATE
NOTE BOOK NO.	PLOTTED		
	TEMPLATE		
	AREAS CHECKED		
	AREAS CHECKED		

ORIGINAL SURVEY NO.	SURVEYED	BY	DATE
NOTE BOOK NO.	PLOTTED		
	TEMPLATE		
	AREAS CHECKED		
	AREAS CHECKED		

MODEL: Definit
FILE NAME: ...:CAD_Sheets\0366D26-ent-ss.dgn



SCALE: 1"=10' HOR.
1"=5' VER.

USER NAME = dhawes	DESIGNED -	REVISED -
	DRAWN -	REVISED -
PLOT SCALE = 20,0000 * / in.	CHECKED -	REVISED -
PLOT DATE = 3/24/2022 - 3:01:57 PM	DATE -	REVISED -

**STATE OF ILLINOIS
DEPARTMENT OF TRANSPORTATION**

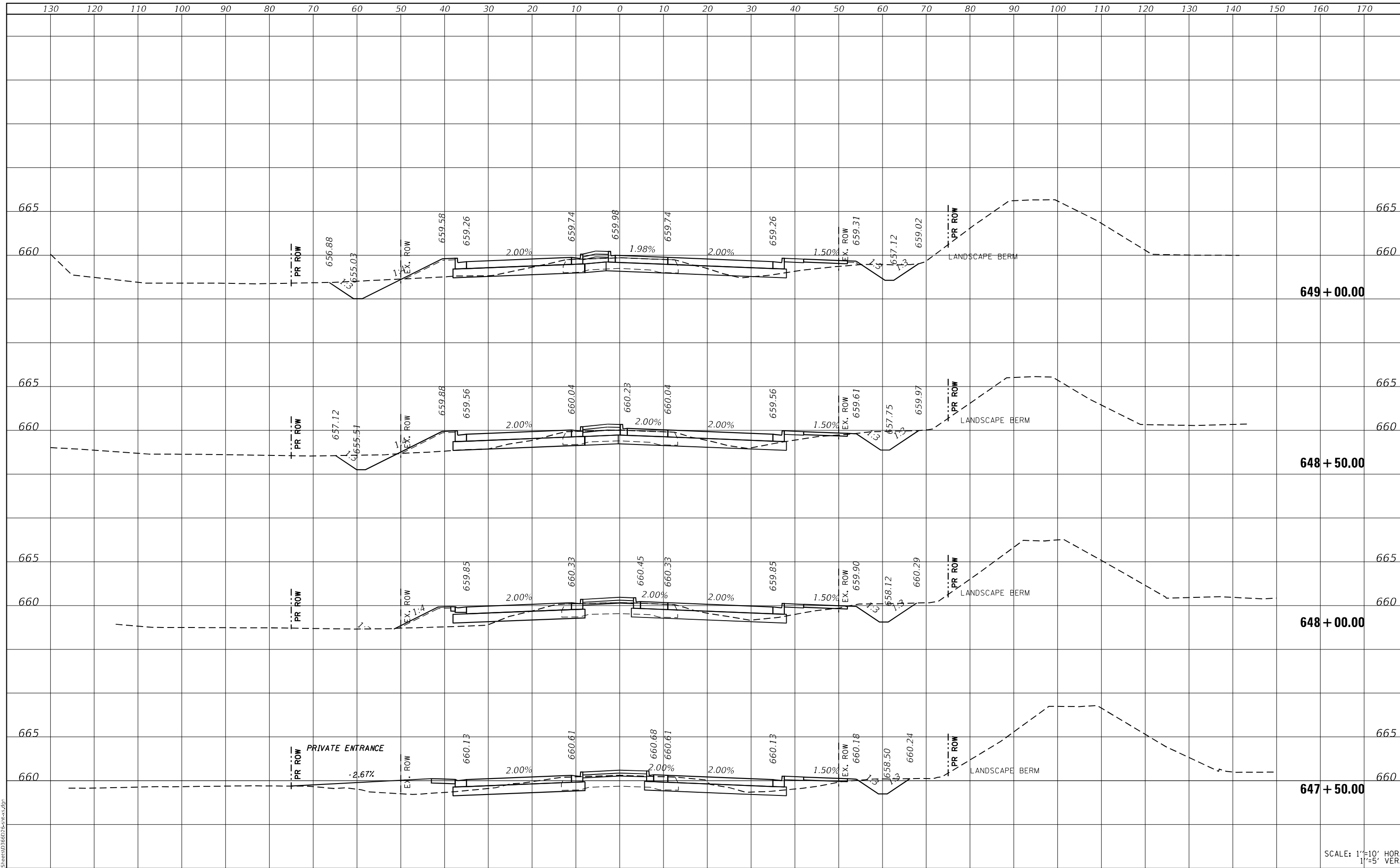
**IL 71
CROSS SECTIONS**

SCALE: SHEET OF SHEETS STA. 646+00.00 TO STA. 647+43.51

F.A.P. RTE.	SECTION	COUNTY	TOTAL SHEETS	SHEET NO.
311	(1-1)R,BR1	KENDALL	847	751
			CONTRACT NO. 66D26	
		ILLINOIS	FED. AID PROJECT	

FINAL SURVEY NO.	SURVEYED	BY	DATE
NOTE BOOK	PLOTTED		
AREAS CHECKED	TEMPLATE		
	AREAS		
	CHECKED		

ORIGINAL SURVEY NO.	SURVEYED	BY	DATE
NOTE BOOK	PLOTTED		
AREAS CHECKED	TEMPLATE		
	AREAS		
	CHECKED		



MODEL: Definit
FILE NAME: ...:CAD_Sheets\0366D26-ent-ss.dgn

USER NAME = dhawes	DESIGNED -	REVISED -
	DRAWN -	REVISED -
PLOT SCALE = 20,0000 * / in.	CHECKED -	REVISED -
PLOT DATE = 3/24/2022 - 3:01:58 PM	DATE -	REVISED -

**STATE OF ILLINOIS
DEPARTMENT OF TRANSPORTATION**

**IL 71
CROSS SECTIONS**

SCALE: SHEET OF SHEETS STA. 647+50.00 TO STA. 649+00.00

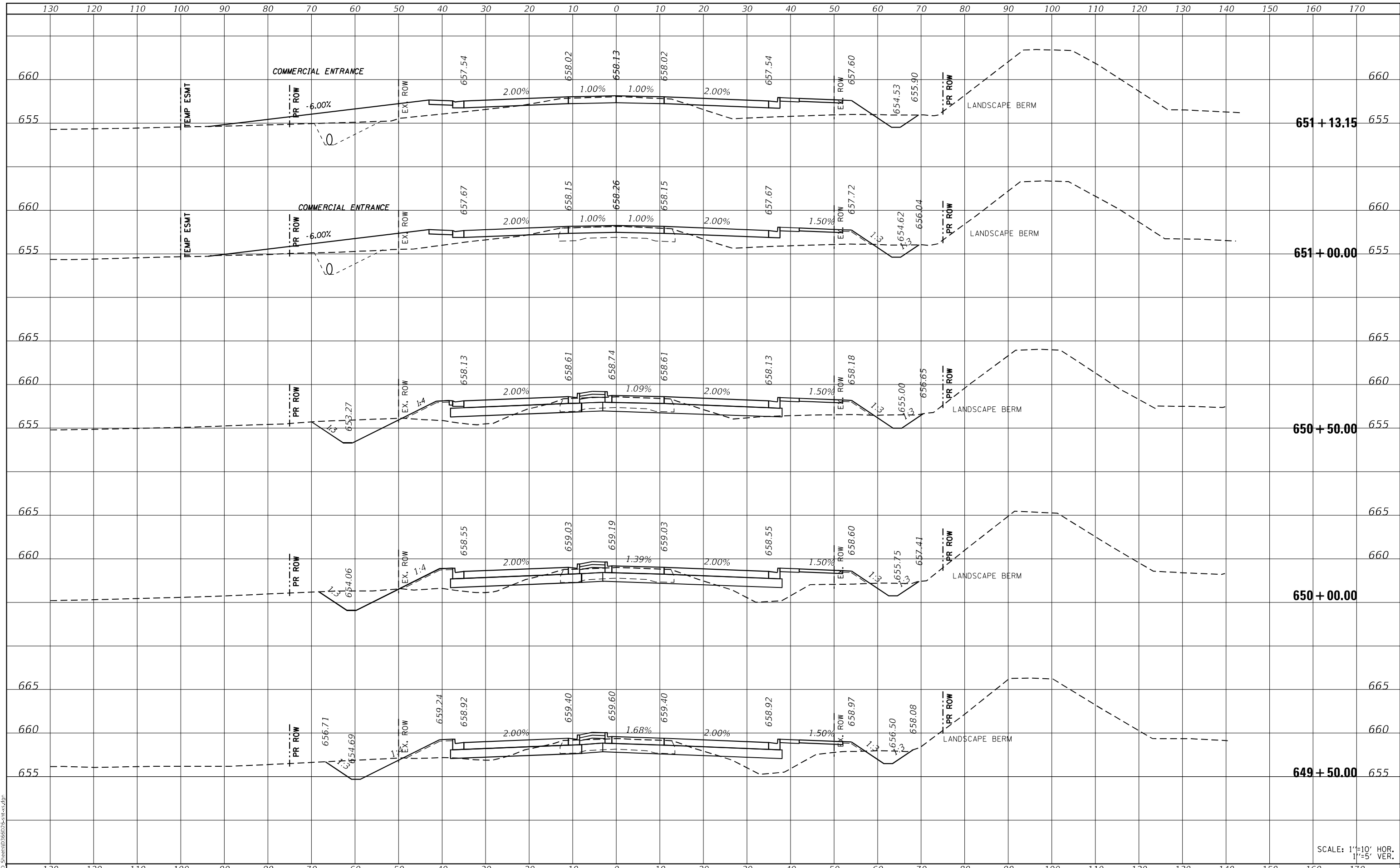
F.A.P. RTE. 311	SECTION (1-1)R,BR1	COUNTY KENDALL	TOTAL SHEETS 847	SHEET NO. 752
			CONTRACT NO. 66D26	
ILLINOIS FED. AID PROJECT				

SCALE: 1"=10' HOR.
1"=5' VER.

FINAL SURVEY NO.	SURVEYED	DATE
NOTE BOOK	PLOTTED	BY
AREAS CHECKED	TEMPLATE	
	AREAS	
	CHECKED	

ORIGINAL SURVEY NO.	SURVEYED	DATE
NOTE BOOK	PLOTTED	BY
AREAS CHECKED	TEMPLATE	
	AREAS	
	CHECKED	

MODEL: Definit
FILE NAME: ...:\\oad_Sheets\0366D26-ent-ss.dgn



USER NAME = dhawes	DESIGNED -	REVISD -
	DRAWN -	REVISD -
PLOT SCALE = 20,0000 * / in.	CHECKED -	REVISD -
PLOT DATE = 3/24/2022 - 3:01:59 PM	DATE -	REVISD -

**STATE OF ILLINOIS
DEPARTMENT OF TRANSPORTATION**

IL 71 CROSS SECTIONS	
SCALE:	SHEET OF SHEETS
STA. 649+50.00 TO STA. 651+13.15	

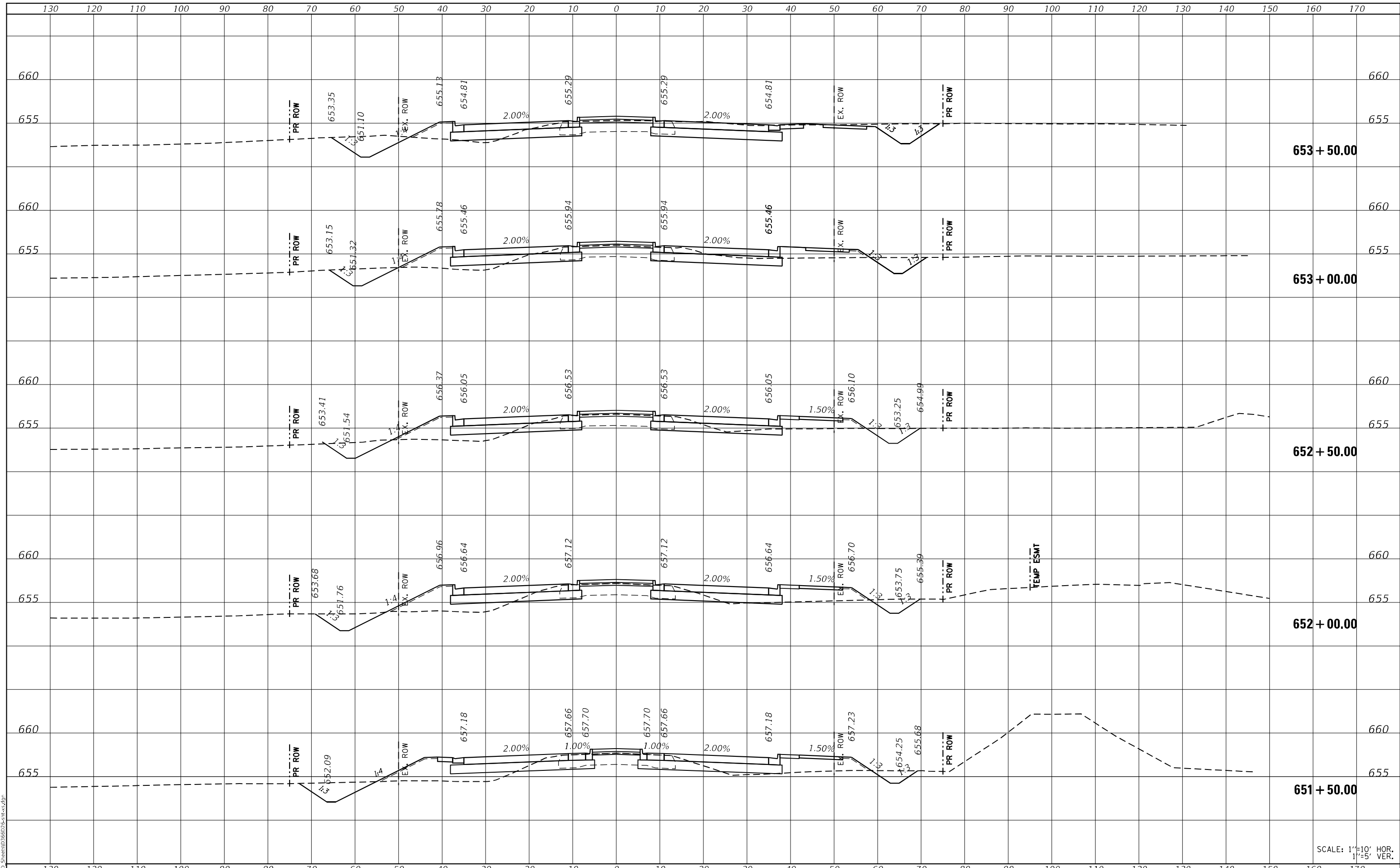
F.A.P. RTE. 311	SECTION (1-1)R,BR1	COUNTY KENDALL	TOTAL SHEETS 847	SHEET NO. 753
CONTRACT NO. 66D26				
ILLINOIS FED. AID PROJECT				

SCALE: 1"=10' HOR.
1"=5' VER.

FINAL SURVEY NO.	SURVEYED	DATE
NOTE BOOK	PLOTTED	BY
AREAS CHECKED	TEMPLATE	
	AREAS	
	CHECKED	

ORIGINAL SURVEY NO.	SURVEYED	DATE
NOTE BOOK	PLOTTED	BY
AREAS CHECKED	TEMPLATE	
	AREAS	
	CHECKED	

MODEL: D:\mfr\...
 FILE NAME: ...D:\Road_Sheets\0366D26-int-ss.dgn



SCALE: 1"=10' HOR.
 1"=5' VER.

USER NAME = dhawes	DESIGNED -	REVISED -
	DRAWN -	REVISED -
PLOT SCALE = 20,0000 * / in.	CHECKED -	REVISED -
PLOT DATE = 3/24/2022 - 3:02:00 PM	DATE -	REVISED -

**STATE OF ILLINOIS
 DEPARTMENT OF TRANSPORTATION**


IL 71 CROSS SECTIONS	
SCALE:	SHEET OF SHEETS
STA. 651+50.00 TO STA. 653+50.00	

F.A.P. RTE. 311	SECTION (1-1)R,BR1	COUNTY KENDALL	TOTAL SHEETS 847	SHEET NO. 754
			CONTRACT NO. 66D26	
ILLINOIS FED. AID PROJECT				

FINAL SURVEY NO.	SURVEYED	DATE
NOTE BOOK NO.	PLOTTED	
	TEMPLATE	
	AREAS CHECKED	

ORIGINAL SURVEY NO.	SURVEYED	DATE
NOTE BOOK NO.	PLOTTED	
	TEMPLATE	
	AREAS CHECKED	

MODEL: D:\mfr\...
FILE NAME: ...D:\CAD_Sheets\0366D26-int-ss.dgn



SCALE: 1"=10' HOR.
1"=5' VER.

USER NAME = dhawes	DESIGNED -	REVISED -
	DRAWN -	REVISED -
PLOT SCALE = 20,0000 * / in.	CHECKED -	REVISED -
PLOT DATE = 3/24/2022 - 3:02:02 PM	DATE -	REVISED -

**STATE OF ILLINOIS
DEPARTMENT OF TRANSPORTATION**

**IL 71
CROSS SECTIONS**

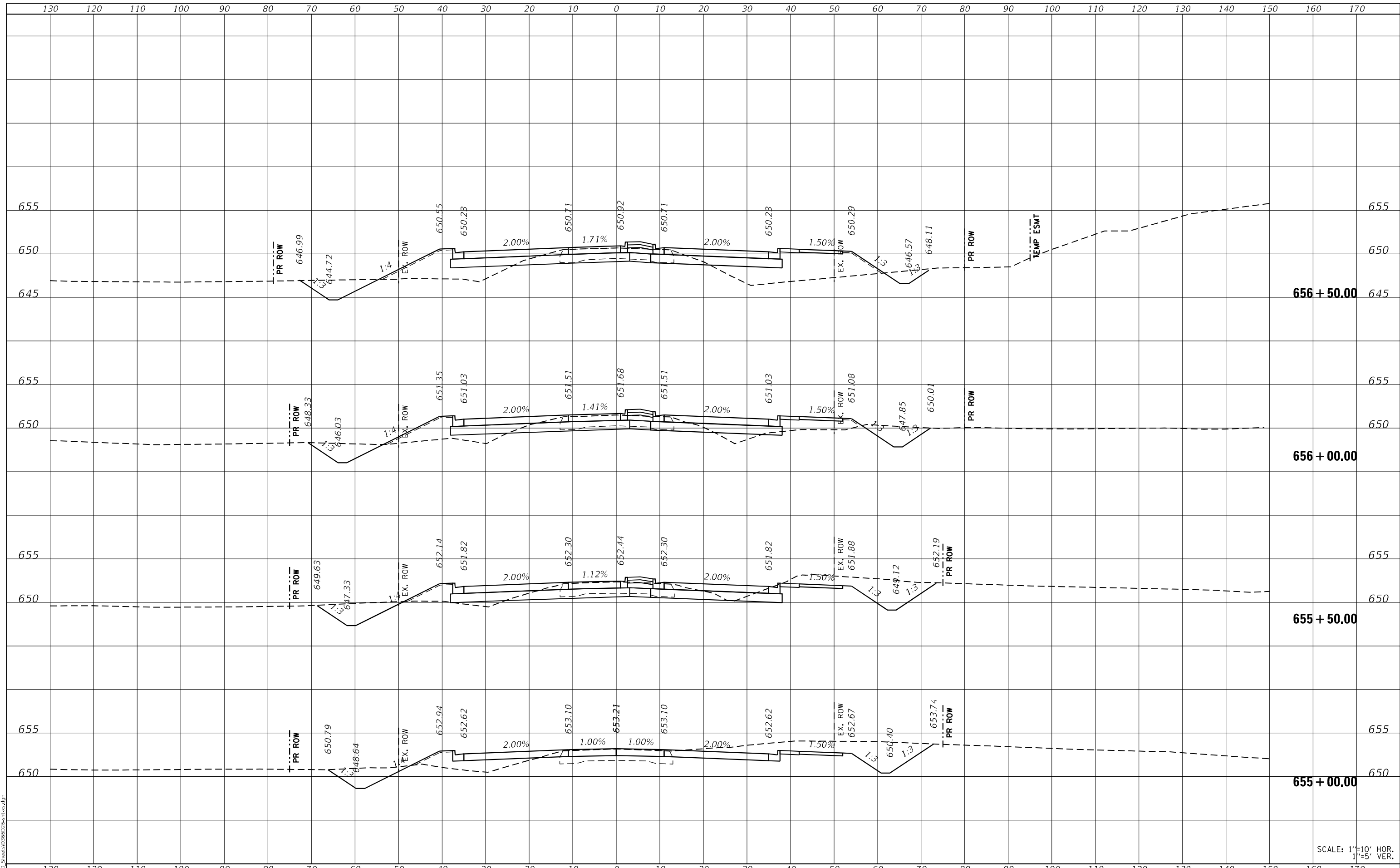
SCALE: SHEET OF SHEETS STA. 653+67.57 TO STA. 654+84.70

F.A.P. RTE. 311	SECTION (1-1)R.BR1	COUNTY KENDALL	TOTAL SHEETS 847	SHEET NO. 755
			CONTRACT NO. 66D26	
ILLINOIS FED. AID PROJECT				

FINAL SURVEY NO.	SURVEYED	BY	DATE
NOTE BOOK	PLOTTED		
AREAS CHECKED	TEMPLATE		
	AREAS CHECKED		

ORIGINAL SURVEY NO.	SURVEYED	BY	DATE
NOTE BOOK	PLOTTED		
AREAS CHECKED	TEMPLATE		
	AREAS CHECKED		

MODEL: D:\mfr\...
 FILE NAME: ...D:\Road_Sheets\0366D26-ent-ss.dgn



SCALE: 1"=10' HOR.
 1"=5' VER.

USER NAME = dhawes	DESIGNED -	REVISED -
	DRAWN -	REVISED -
PLOT SCALE = 20,0000 * / in.	CHECKED -	REVISED -
PLOT DATE = 3/24/2022 - 3:02:03 PM	DATE -	REVISED -

**STATE OF ILLINOIS
 DEPARTMENT OF TRANSPORTATION**

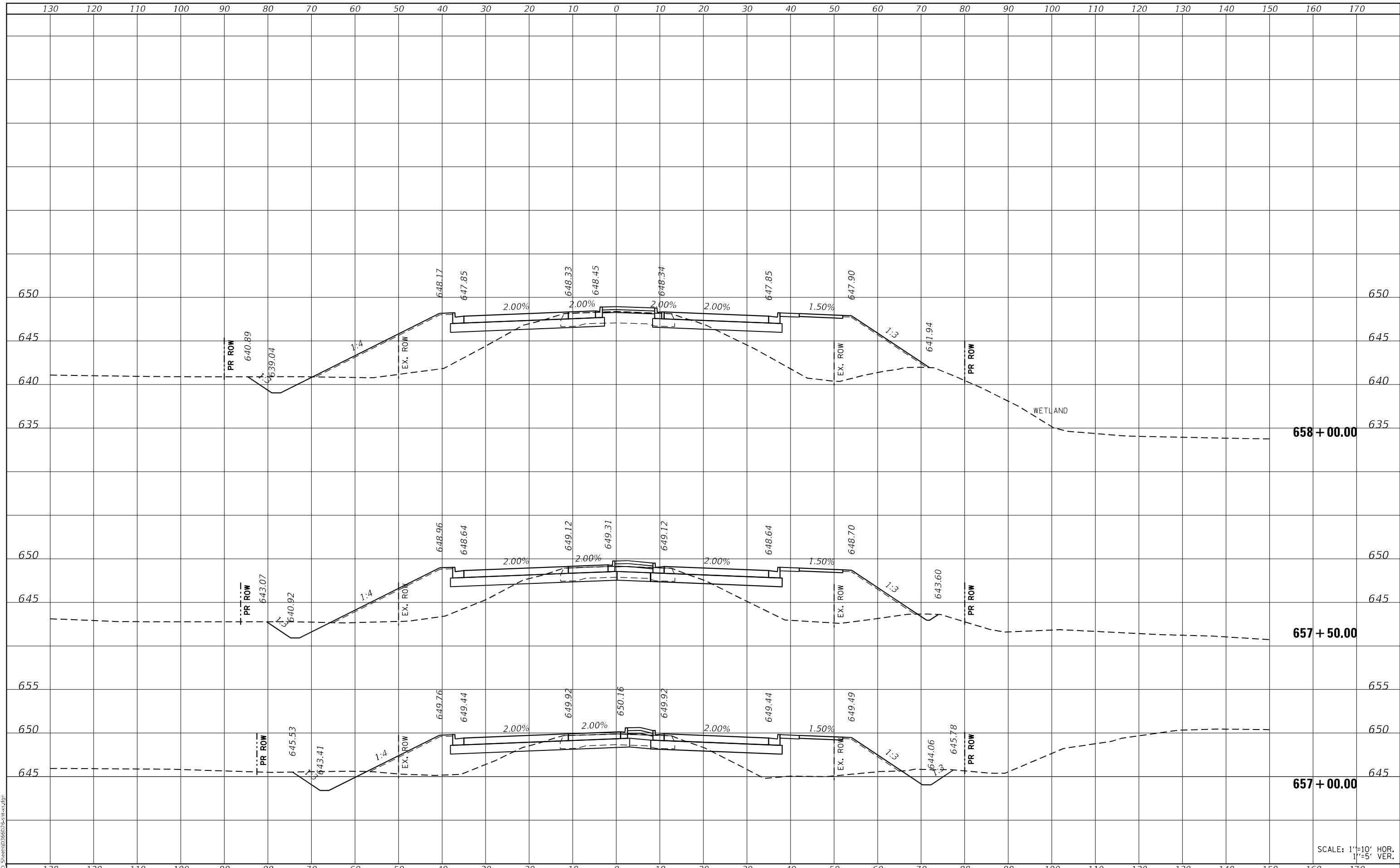
IL 71 CROSS SECTIONS	
SCALE:	SHEET OF SHEETS
STA. 655+00.00 TO STA. 656+50.00	

F.A.P. RTE. 311	SECTION (1-1)R,BR1	COUNTY KENDALL	TOTAL SHEETS 847	SHEET NO. 756
			CONTRACT NO. 66D26	
ILLINOIS FED. AID PROJECT				

FINAL SURVEY NO.	SURVEYED	DATE
NOTE BOOK NO.	PLOTTED	BY
AREAS CHECKED	TEMPLATE	
	AREAS CHECKED	

ORIGINAL SURVEY NO.	SURVEYED	DATE
NOTE BOOK NO.	PLOTTED	BY
AREAS CHECKED	TEMPLATE	
	AREAS CHECKED	

MODEL: Definit
FILE NAME: ...:CAD_Sheets\0366D26-int-ss.dgn



SCALE: 1"=10' HOR.
1"=5' VER.

USER NAME = dhawes	DESIGNED -	REVISD -
	DRAWN -	REVISD -
PLOT SCALE = 20,0000 * / in.	CHECKED -	REVISD -
PLOT DATE = 3/24/2022 - 3:02:04 PM	DATE -	REVISD -

**STATE OF ILLINOIS
DEPARTMENT OF TRANSPORTATION**

**IL 71
CROSS SECTIONS**

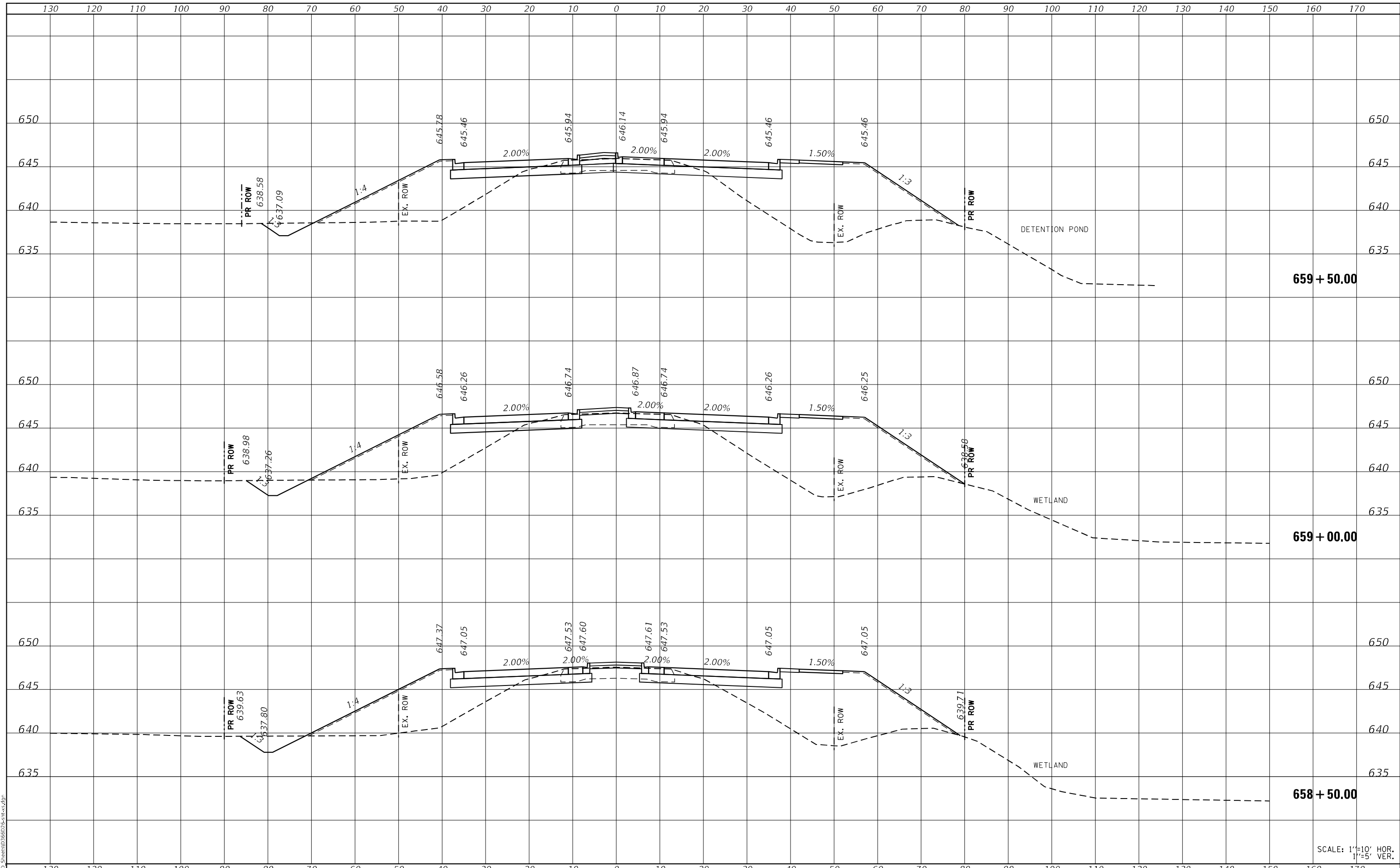
SCALE: SHEET OF SHEETS STA. 657+00.00 TO STA. 658+00.00

F.A.P. RTE.	SECTION	COUNTY	TOTAL SHEETS	SHEET NO.
311	(1-1)R,BR1	KENDALL	847	757
CONTRACT NO. 66D26				
ILLINOIS FED. AID PROJECT				

FINAL SURVEY NO.	SURVEYED	DATE
NOTE BOOK	PLOTTED	
AREAS CHECKED	TEMPLATE	
	AREAS	
	CHECKED	

ORIGINAL SURVEY NO.	SURVEYED	DATE
NOTE BOOK	PLOTTED	
AREAS CHECKED	TEMPLATE	
	AREAS	
	CHECKED	

MODEL: D:\mfr\...
FILE NAME: ...D:\366D26-int-ss.dgn



SCALE: 1"=10' HOR.
1"=5' VER.

USER NAME = dhawes	DESIGNED -	REVISED -
	DRAWN -	REVISED -
PLOT SCALE = 20,0000 * / in.	CHECKED -	REVISED -
PLOT DATE = 3/24/2022 - 3:02:05 PM	DATE -	REVISED -

**STATE OF ILLINOIS
DEPARTMENT OF TRANSPORTATION**

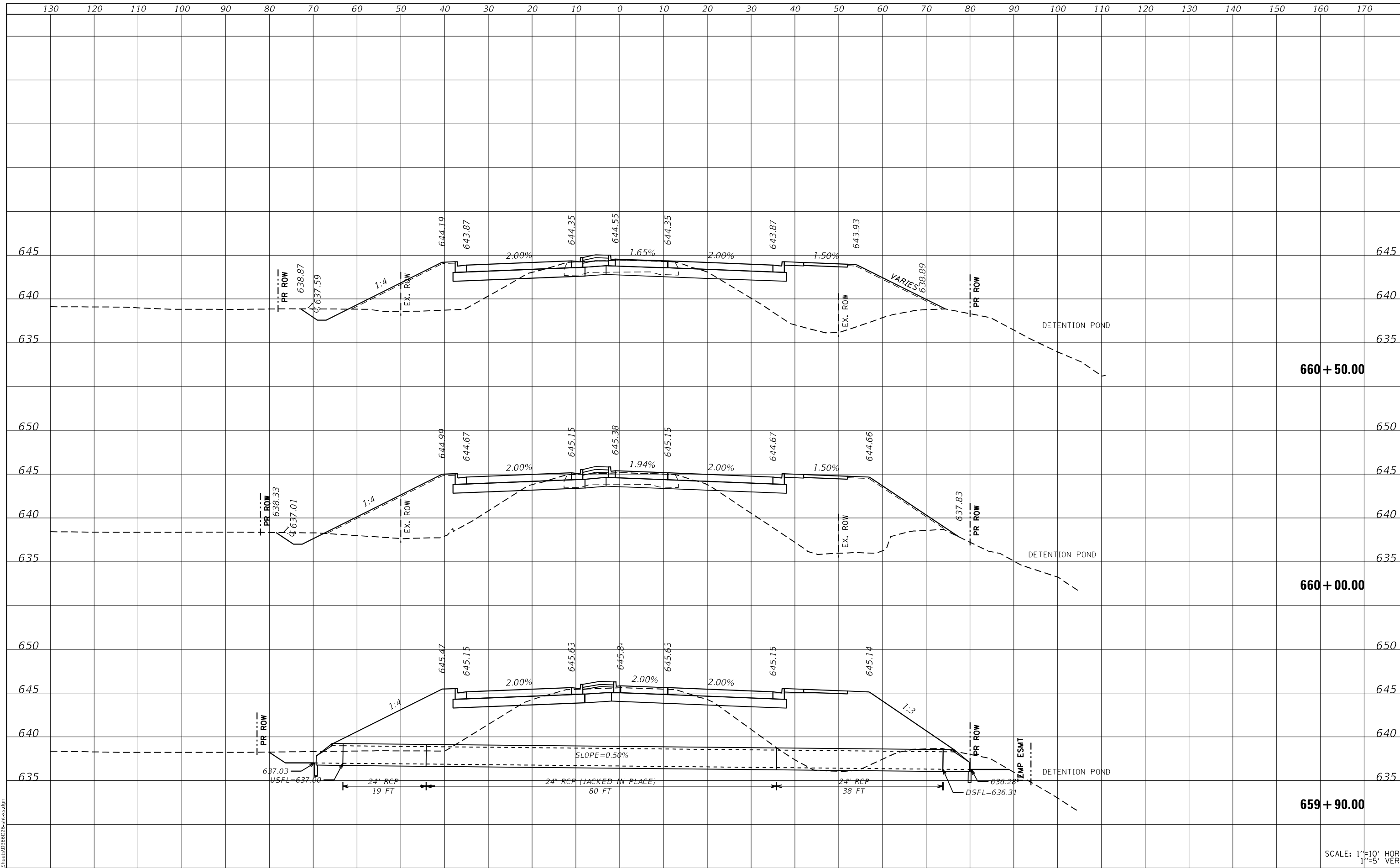
**IL 71
CROSS SECTIONS**

SCALE: SHEET OF SHEETS STA. 658+50.00 TO STA. 659+50.00

F.A.P. RTE.	SECTION	COUNTY	TOTAL SHEETS	SHEET NO.
311	(1-1)R,BR1	KENDALL	847	758
			CONTRACT NO. 66D26	
ILLINOIS FED. AID PROJECT				

FINAL SURVEY NO.	SURVEYED	DATE
NOTE BOOK	PLOTTED	
AREAS CHECKED	TEMPLATE	
	AREAS CHECKED	

ORIGINAL SURVEY NO.	SURVEYED	DATE
NOTE BOOK	PLOTTED	
AREAS CHECKED	TEMPLATE	
	AREAS CHECKED	



MODEL: Definit
FILE NAME: ...:C:\D:\Sheets\0366D26-int-ss.dgn

USER NAME = dhawes	DESIGNED -	REVISED -
	DRAWN -	REVISED -
PLOT SCALE = 20,0000 * / in.	CHECKED -	REVISED -
PLOT DATE = 3/24/2022 - 3:02:06 PM	DATE -	REVISED -

**STATE OF ILLINOIS
DEPARTMENT OF TRANSPORTATION**

**IL 71
CROSS SECTIONS**

SCALE: SHEET OF SHEETS STA. 659+90.00 TO STA. 660+50.00

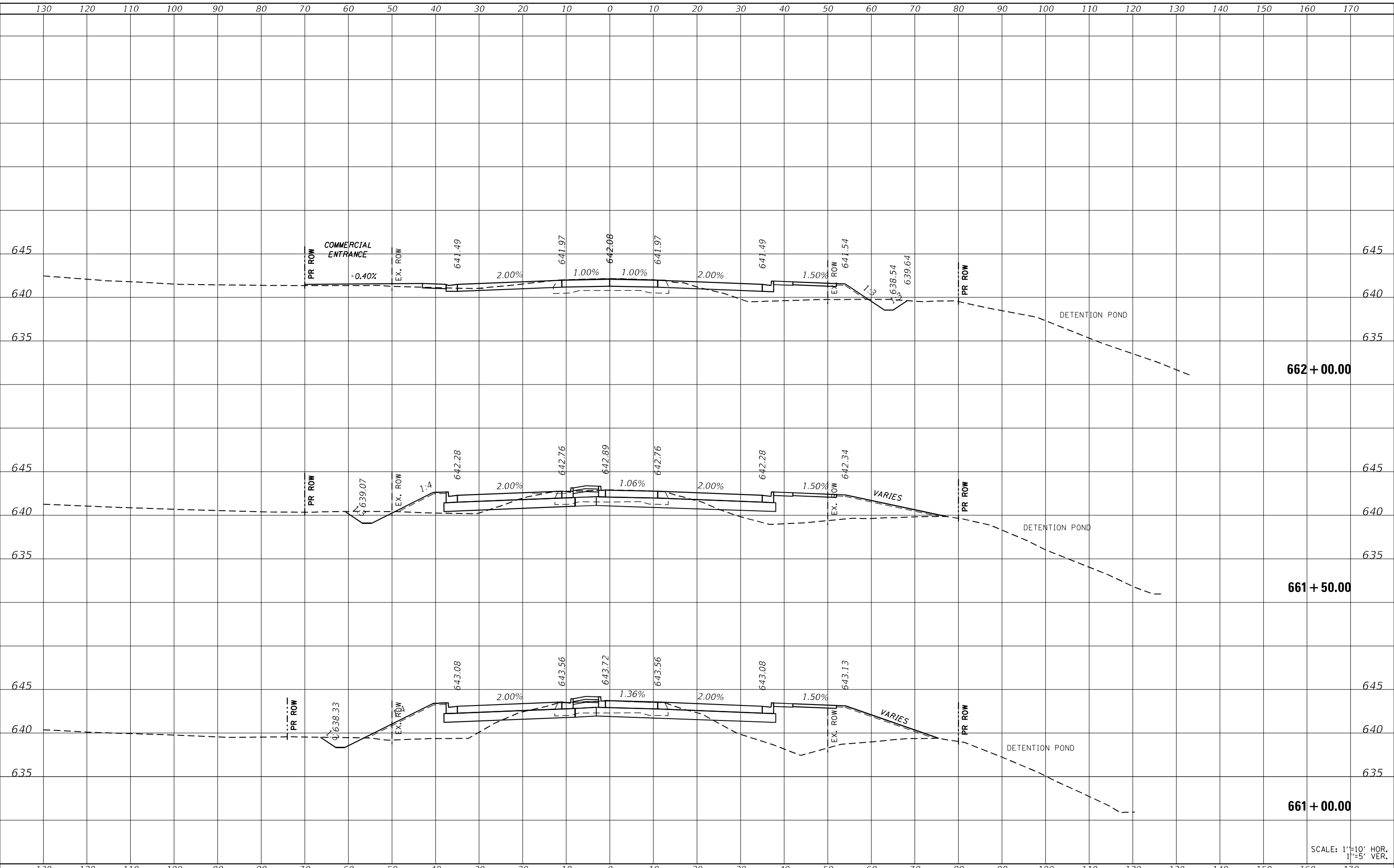
F.A.P. RTE. 311	SECTION (1-1)R,BR1	COUNTY KENDALL	TOTAL SHEETS 847	SHEET NO. 759
			CONTRACT NO. 66D26	
ILLINOIS FED. AID PROJECT				

SCALE: 1"=10' HOR.
1"=5' VER.

FINAL SURVEY NO.	SURVEYED	BY	DATE
NOTE BOOK NO.	PLOTTED		
	TEMPLATE		
	AREAS CHECKED		
	AREAS CHECKED		

ORIGINAL SURVEY NO.	SURVEYED	BY	DATE
NOTE BOOK NO.	PLOTTED		
	TEMPLATE		
	AREAS CHECKED		
	AREAS CHECKED		

MODEL: D:\mfr\...
FILE NAME: ...D:\ROAD_Sheets\0366D26-int-ss.dgn



SCALE: 1"=10' HOR.
1"=5' VER.

USER NAME = dhawes	DESIGNED -	REVISED -
	DRAWN -	REVISED -
PLOT SCALE = 20,0000 */ in.	CHECKED -	REVISED -
PLOT DATE = 3/24/2022 - 3:02:07 PM	DATE -	REVISED -

**STATE OF ILLINOIS
DEPARTMENT OF TRANSPORTATION**


**IL 71
CROSS SECTIONS**

SCALE: SHEET OF SHEETS STA. 661+00.00 TO STA. 662+00.00

F.A.P. RTE.	SECTION	COUNTY	TOTAL SHEETS	SHEET NO.
311	(1-1)R,BR1	KENDALL	847	760
			CONTRACT NO. 66D26	
		ILLINOIS	FED. AID PROJECT	

FINAL SURVEY NO.	SURVEYED	DATE
NOTE BOOK	PLOTTED	BY
AREAS CHECKED	TEMPLATE	
	AREAS CHECKED	

ORIGINAL SURVEY NO.	SURVEYED	DATE
NOTE BOOK	PLOTTED	BY
AREAS CHECKED	TEMPLATE	
	AREAS CHECKED	



MODEL: D:\mfr\it...
 FILE NAME: ...D:\66D26\ent-ex.sdp

SCALE: 1"=10' HOR.
 1"=5' VER.

USER NAME = dhawes	DESIGNED -	REVISED -
PLOT SCALE = 20,0000 * / in.	DRAWN -	REVISED -
PLOT DATE = 3/24/2022 - 3:02:09 PM	CHECKED -	REVISED -
	DATE -	REVISED -

**STATE OF ILLINOIS
 DEPARTMENT OF TRANSPORTATION**

**IL 71
 CROSS SECTIONS**

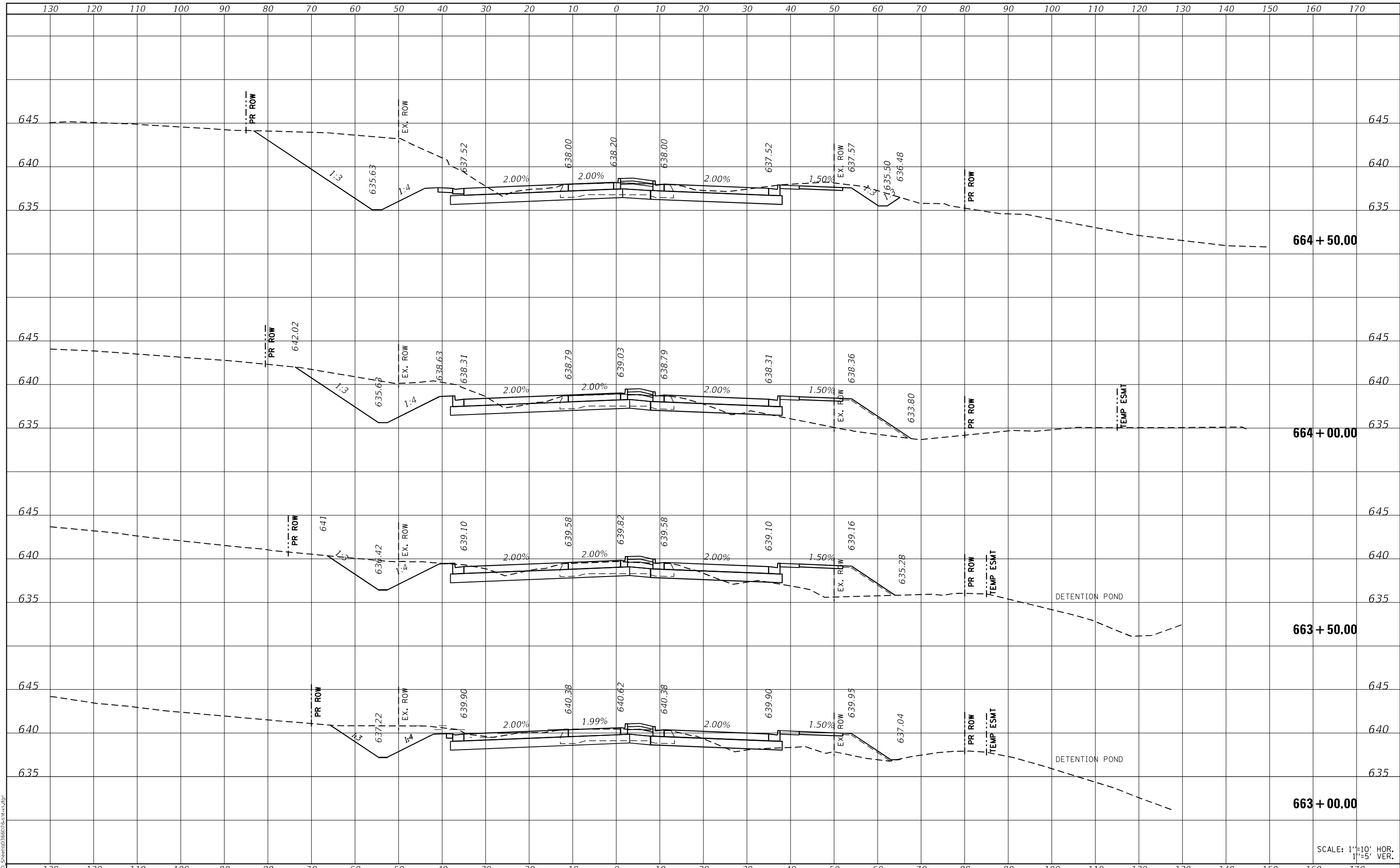
SCALE: SHEET OF SHEETS STA. 662+06.27 TO STA. 662+50.00

F.A.P. RTE.	SECTION	COUNTY	TOTAL SHEETS	SHEET NO.
311	(1-1)R,BR1	KENDALL	847	761
CONTRACT NO. 66D26				
ILLINOIS FED. AID PROJECT				

FINAL SURVEY NO.	SURVEYED	DATE
NOTE BOOK	PLOTTED	BY
AREAS CHECKED	TEMPLATE	
	AREAS CHECKED	

ORIGINAL SURVEY NO.	SURVEYED	DATE
NOTE BOOK	PLOTTED	BY
AREAS CHECKED	TEMPLATE	
	AREAS CHECKED	

MODEL: D:\mfr\...
 FILE NAME: ...: \Road_Sheets\0366D26-int-ss.dgn



USER NAME = dhawes	DESIGNED -	REVISED -
PLOT SCALE = 20,0000 * / in.	DRAWN -	REVISED -
PLOT DATE = 3/24/2022 - 3:02:10 PM	CHECKED -	REVISED -
	DATE -	REVISED -

**STATE OF ILLINOIS
DEPARTMENT OF TRANSPORTATION**

IL 71 CROSS SECTIONS	
SCALE:	SHEET OF SHEETS
STA. 663+00.00 TO STA. 664+50.00	

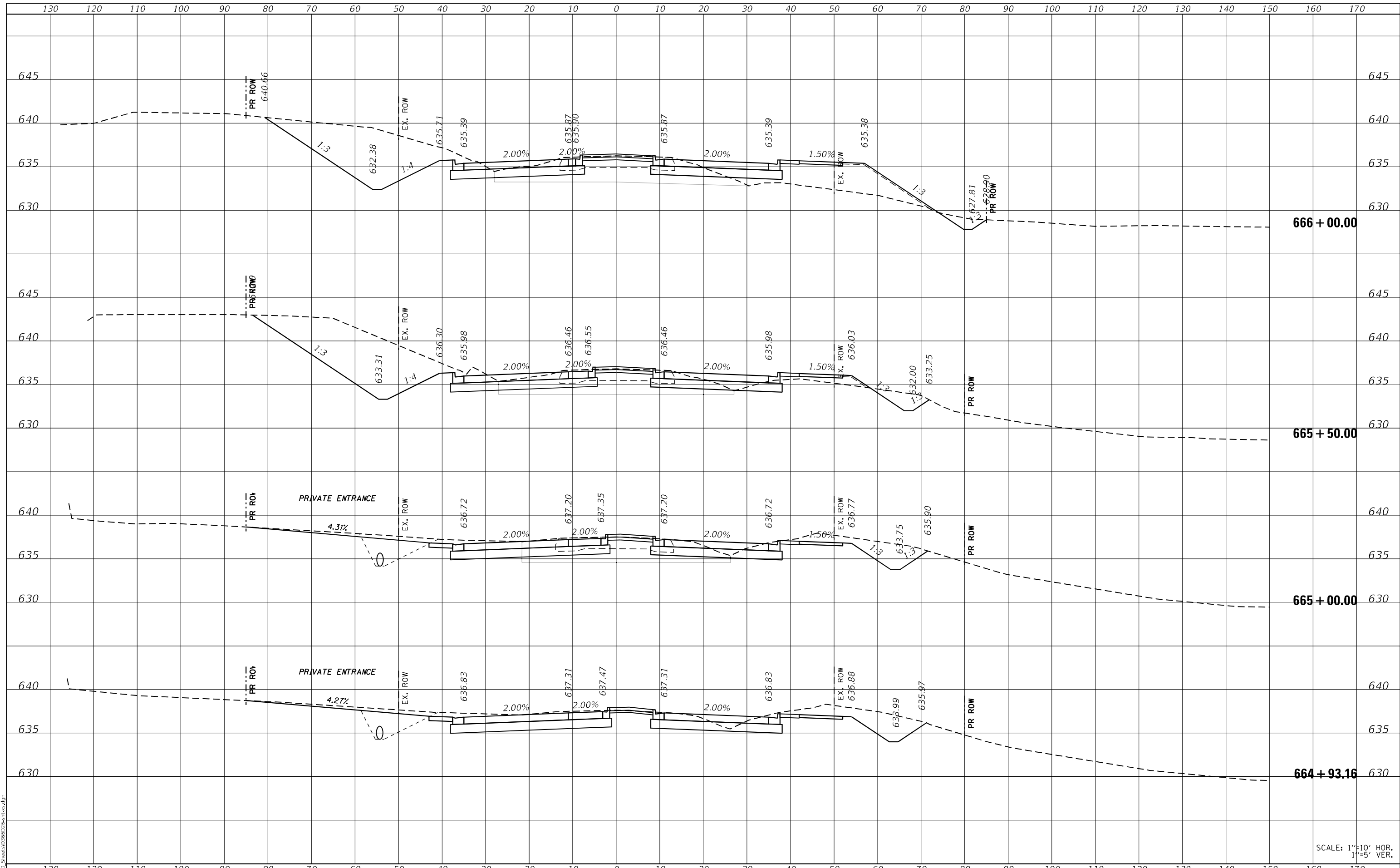
F.A.P. RTE. 311	SECTION (1-1)R,BR1	COUNTY KENDALL	TOTAL SHEETS 847	SHEET NO. 762
			CONTRACT NO. 66D26	
ILLINOIS FED. AID PROJECT				

SCALE: 1"=10' HOR.
1"=5' VER.

FINAL SURVEY NO.	SURVEYED	DATE
NOTE BOOK NO.	PLOTTED	BY
AREAS CHECKED	TEMPLATE	
	AREAS CHECKED	

ORIGINAL SURVEY NO.	SURVEYED	DATE
NOTE BOOK NO.	PLOTTED	BY
AREAS CHECKED	TEMPLATE	
	AREAS CHECKED	

MODEL: Definit
FILE NAME: ...:\\G:\Road_Sheets\0366D26-ent-ss.dgn



SCALE: 1"=10' HOR.
1"=5' VER.

USER NAME = dhawes	DESIGNED -	REVISED -
PLOT SCALE = 20,0000 * / in.	DRAWN -	REVISED -
PLOT DATE = 3/24/2022 - 3:02:11 PM	CHECKED -	REVISED -
	DATE -	REVISED -

**STATE OF ILLINOIS
DEPARTMENT OF TRANSPORTATION**

**IL 71
CROSS SECTIONS**

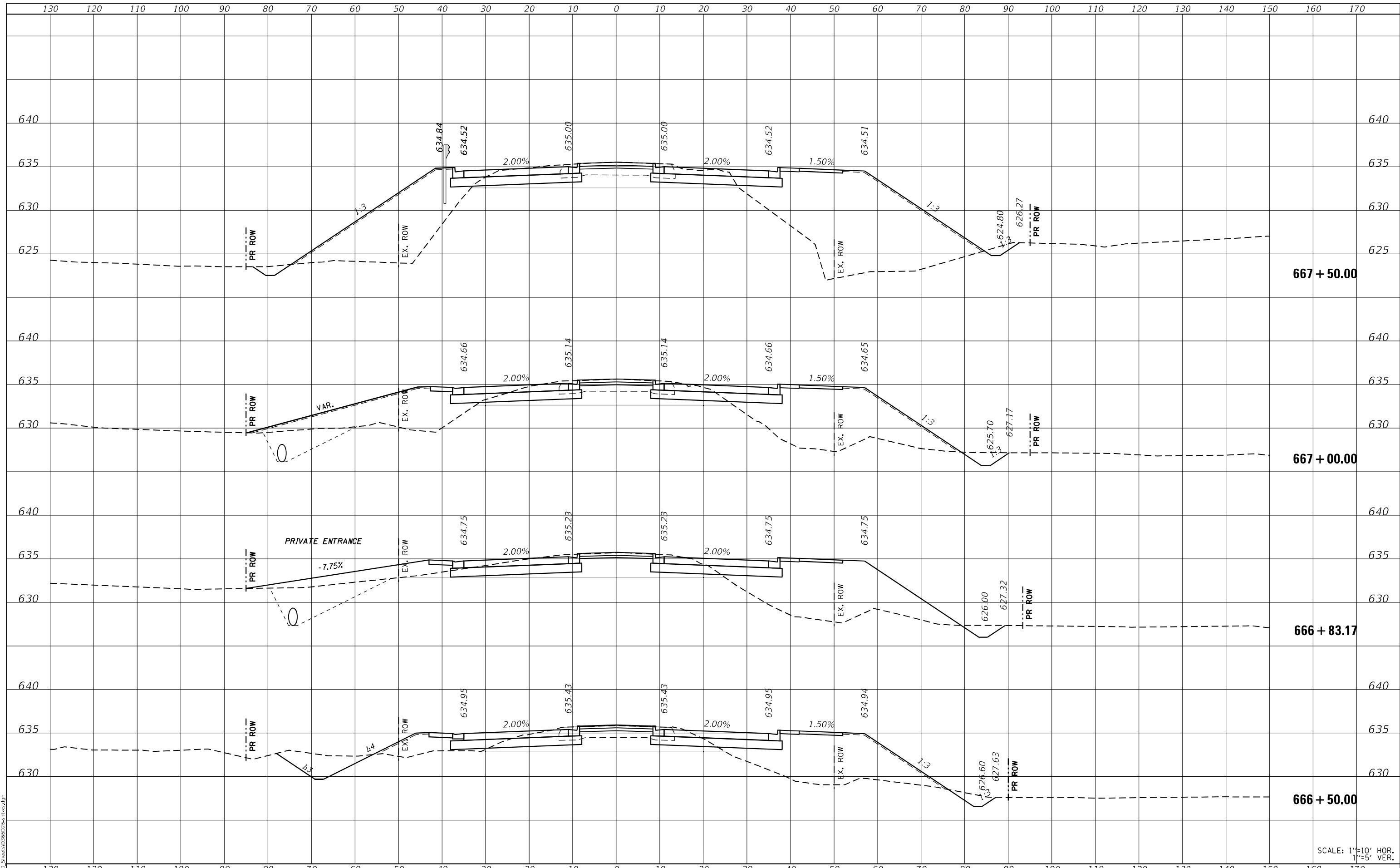
SCALE: SHEET OF SHEETS STA. 664+93.16 TO STA. 666+00.00

F.A.P. RTE.	SECTION	COUNTY	TOTAL SHEETS	SHEET NO.
311	(1-1)R,BR1	KENDALL	847	763
CONTRACT NO. 66D26			ILLINOIS FED. AID PROJECT	

FINAL SURVEY NO.	SURVEYED	DATE
NOTE BOOK	PLOTTED	BY
AREAS CHECKED	TEMPLATE	
	AREAS CHECKED	

ORIGINAL SURVEY NO.	SURVEYED	DATE
NOTE BOOK	PLOTTED	BY
AREAS CHECKED	TEMPLATE	
	AREAS CHECKED	

MODEL: Definit
FILE NAME: ...:CAD_Sheets\0366D26-ent-ss.dgn



SCALE: 1"=10' HOR.
1"=5' VER.

USER NAME = dhawes	DESIGNED -	REVISED -
PLOT SCALE = 20,0000 * / in.	DRAWN -	REVISED -
PLOT DATE = 3/24/2022 - 3:02:12 PM	CHECKED -	REVISED -
	DATE -	REVISED -

**STATE OF ILLINOIS
DEPARTMENT OF TRANSPORTATION**

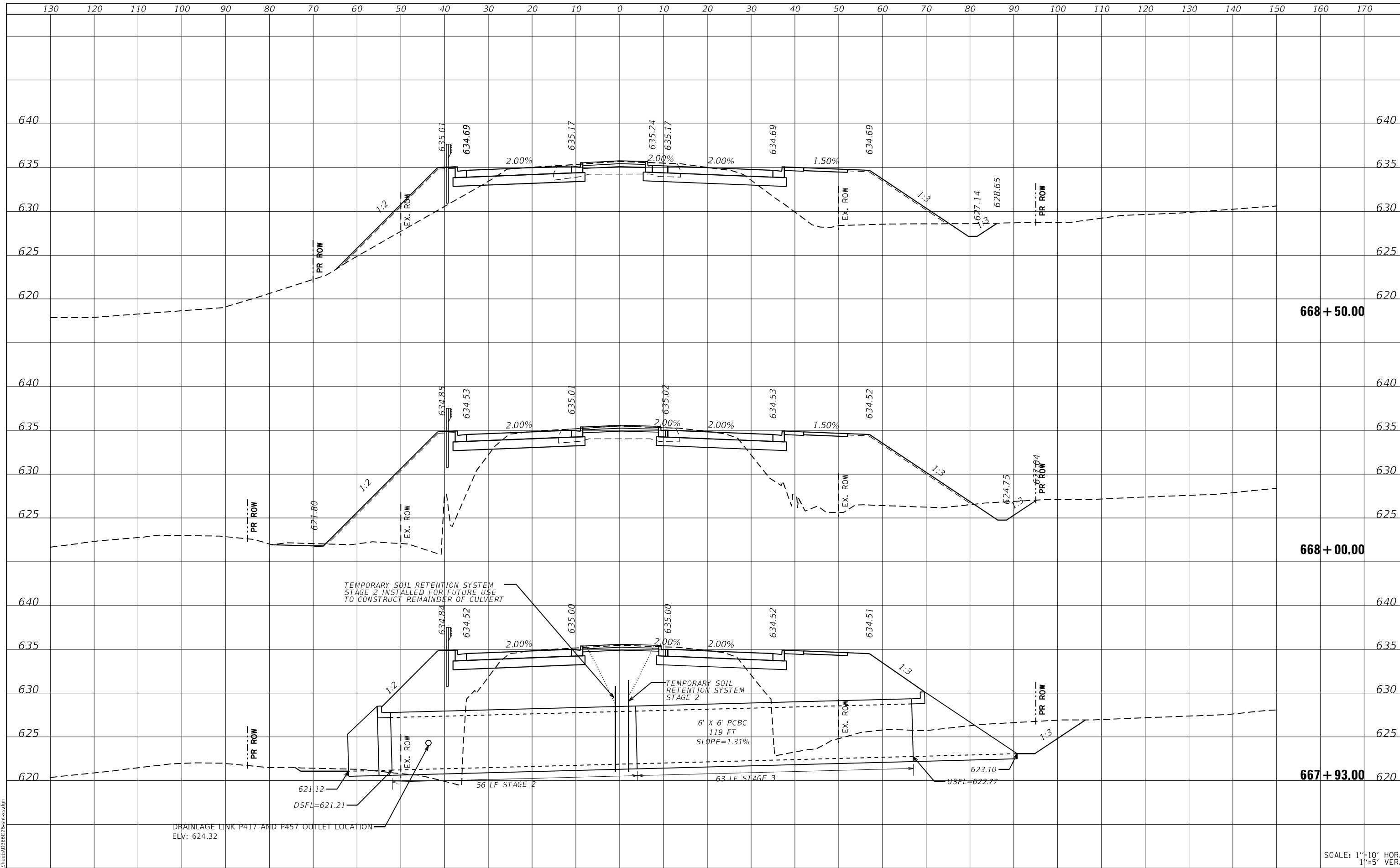
**IL 71
CROSS SECTIONS**

SCALE: SHEET OF SHEETS STA. 666+50.00 TO STA. 667+50.00

F.A.P. RTE.	SECTION	COUNTY	TOTAL SHEETS	SHEET NO.
311	(1-1)R,BR1	KENDALL	847	764
			CONTRACT NO. 66D26	
ILLINOIS FED. AID PROJECT				

FINAL SURVEY NO.	SURVEYED	DATE
NOTE BOOK	PLOTTED	BY
AREAS CHECKED	TEMPLATE	
	AREAS CHECKED	

ORIGINAL SURVEY NO.	SURVEYED	DATE
NOTE BOOK	PLOTTED	BY
AREAS CHECKED	TEMPLATE	
	AREAS CHECKED	



MODEL: D:\mfr\...
FILE NAME: ... Sheets\0366D26-int-ss.dgn

USER NAME = dhawes	DESIGNED -	REVISED -
	DRAWN -	REVISED -
PLOT SCALE = 20,0000 * / in.	CHECKED -	REVISED -
PLOT DATE = 3/24/2022 - 3:02:13 PM	DATE -	REVISED -

**STATE OF ILLINOIS
DEPARTMENT OF TRANSPORTATION**

IL 71 CROSS SECTIONS	
SCALE:	SHEET OF SHEETS
STA. 667+93.00	TO STA. 668+50.00

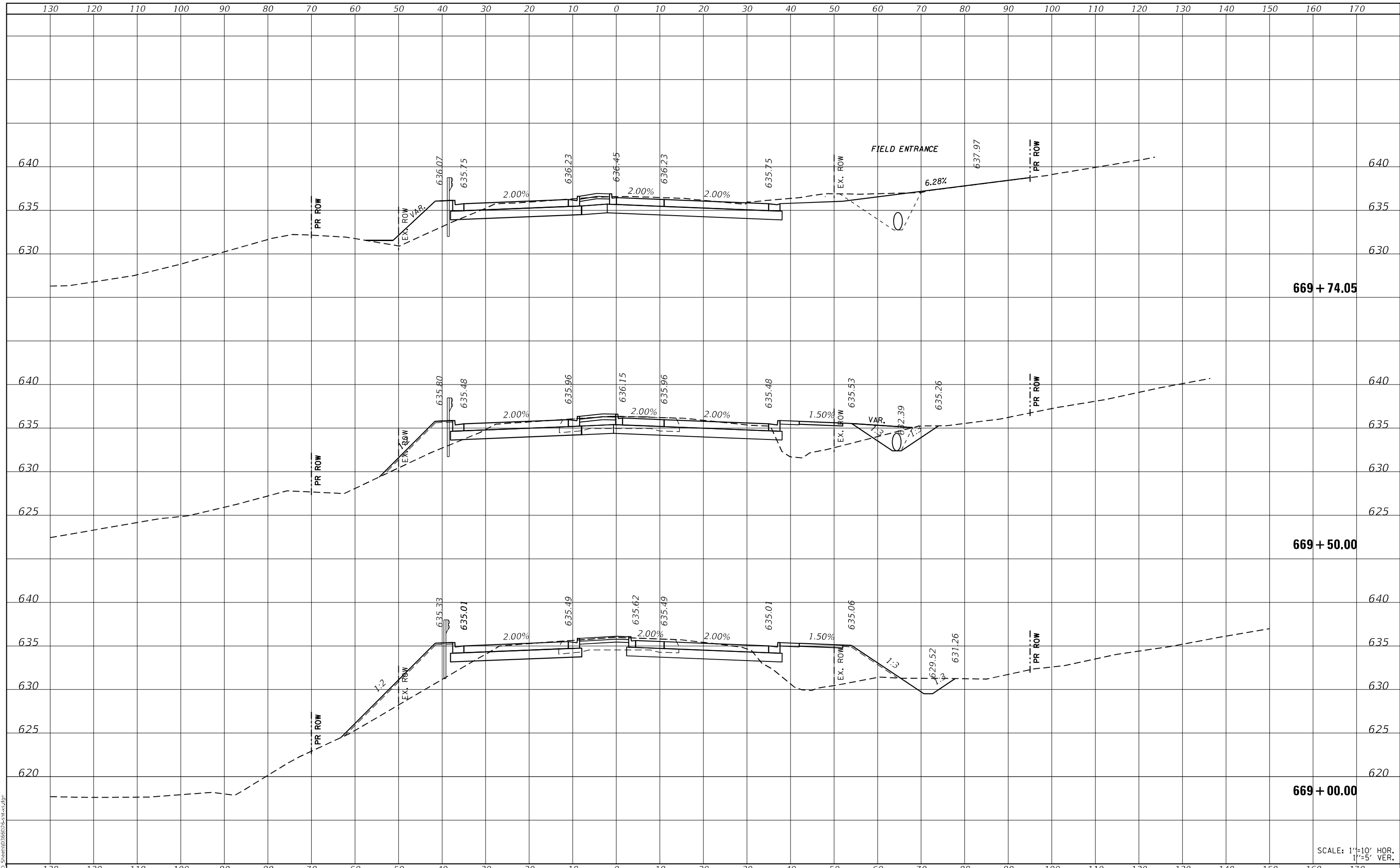
F.A.P. RTE. 311	SECTION (1-1)R,BR1	COUNTY KENDALL	TOTAL SHEETS 847	SHEET NO. 765
CONTRACT NO. 66D26			ILLINOIS FED. AID PROJECT	

SCALE: 1"=10' HOR.
1"=5' VER.

FINAL SURVEY NO.	SURVEYED	DATE
NOTE BOOK	PLOTTED	BY
AREAS CHECKED	TEMPLATE	
	AREAS CHECKED	

ORIGINAL SURVEY NO.	SURVEYED	DATE
NOTE BOOK	PLOTTED	BY
AREAS CHECKED	TEMPLATE	
	AREAS CHECKED	

MODEL: Definit
FILE NAME: ...:CAD_Sheets\0366D26-int-ss.dgn



SCALE: 1"=10' HOR.
1"=5' VER.

USER NAME = dhawes	DESIGNED -	REVISED -
	DRAWN -	REVISED -
PLOT SCALE = 20,0000 */ in.	CHECKED -	REVISED -
PLOT DATE = 3/24/2022 - 3:02:14 PM	DATE -	REVISED -

**STATE OF ILLINOIS
DEPARTMENT OF TRANSPORTATION**

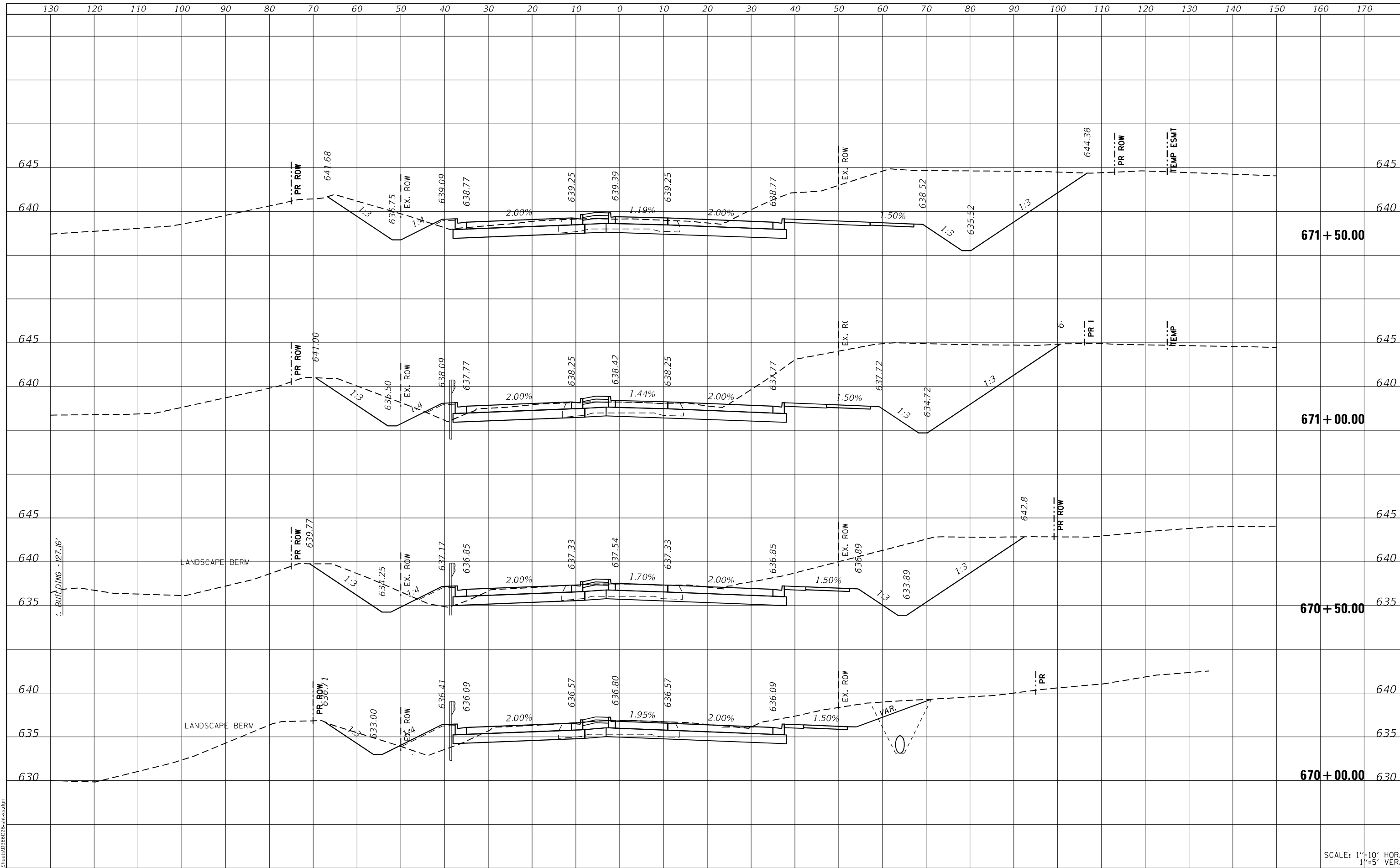
**IL 71
CROSS SECTIONS**

SCALE: SHEET OF SHEETS STA. 669+00.00 TO STA. 669+74.05

F.A.P. RTE. 311	SECTION (1-1)R,BR1	COUNTY KENDALL	TOTAL SHEETS 847	SHEET NO. 766
			CONTRACT NO. 66D26	
ILLINOIS FED. AID PROJECT				

FINAL SURVEY NO.	SURVEYED	DATE
NOTE BOOK	PLOTTED	BY
AREAS CHECKED	TEMPLATE	
	AREAS CHECKED	

ORIGINAL SURVEY NO.	SURVEYED	DATE
NOTE BOOK	PLOTTED	BY
AREAS CHECKED	TEMPLATE	
	AREAS CHECKED	



MODEL: Definit
FILE NAME: ...:CAD_Sheets\0366D26-int-ss.dgn

USER NAME = dhawes	DESIGNED -	REVISED -
	DRAWN -	REVISED -
PLOT SCALE = 20,0000 * / in.	CHECKED -	REVISED -
PLOT DATE = 3/24/2022 - 3:02:16 PM	DATE -	REVISED -

**STATE OF ILLINOIS
DEPARTMENT OF TRANSPORTATION**

SCALE:		SHEET	OF	SHEETS	STA. 670+00.00	TO STA. 671+50.00
--------	--	-------	----	--------	----------------	-------------------

**IL 71
CROSS SECTIONS**

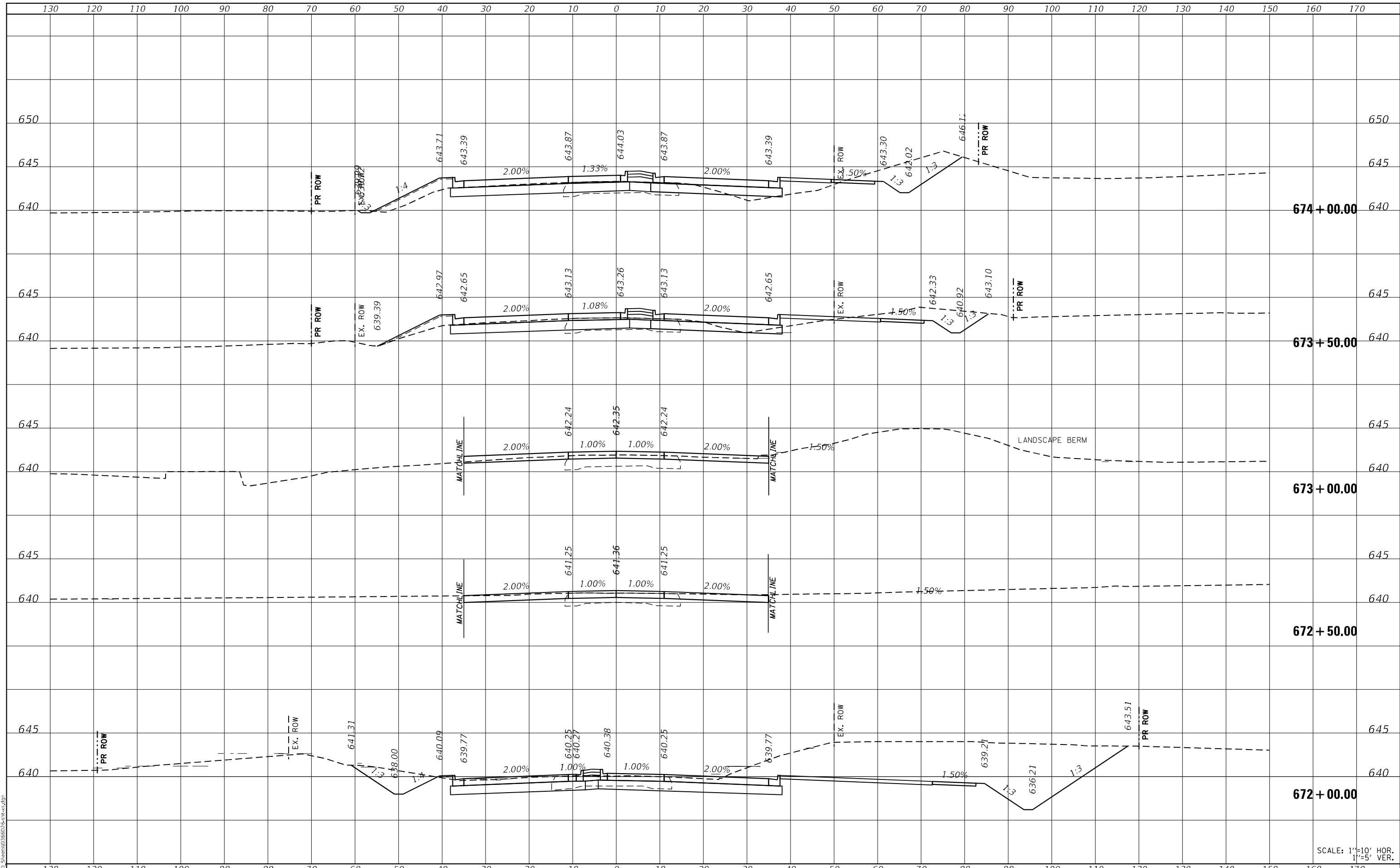
F.A.P. RTE. 311	SECTION (1-1)R,BR1	COUNTY KENDALL	TOTAL SHEETS 847	SHEET NO. 767
			CONTRACT NO. 66D26	
ILLINOIS FED. AID PROJECT				

SCALE: 1"=10' HOR.
1"=5' VER.

FINAL SURVEY NO.	SURVEYED	DATE
NOTE BOOK	PLOTTED	BY
AREAS CHECKED	TEMPLATE	
	AREAS CHECKED	

ORIGINAL SURVEY NO.	SURVEYED	DATE
NOTE BOOK	PLOTTED	BY
AREAS CHECKED	TEMPLATE	
	AREAS CHECKED	

MODEL: Definit
FILE NAME: ...:C:\Road_Sheets\0366D26-int-ss.dgn



SCALE: 1"=10' HOR.
1"=5' VER.

USER NAME = dhawes	DESIGNED -	REVISED -
	DRAWN -	REVISED -
PLOT SCALE = 20,0000 * / in.	CHECKED -	REVISED -
PLOT DATE = 3/24/2022 - 3:02:22 PM	DATE -	REVISED -

**STATE OF ILLINOIS
DEPARTMENT OF TRANSPORTATION**

**IL 71
CROSS SECTIONS**

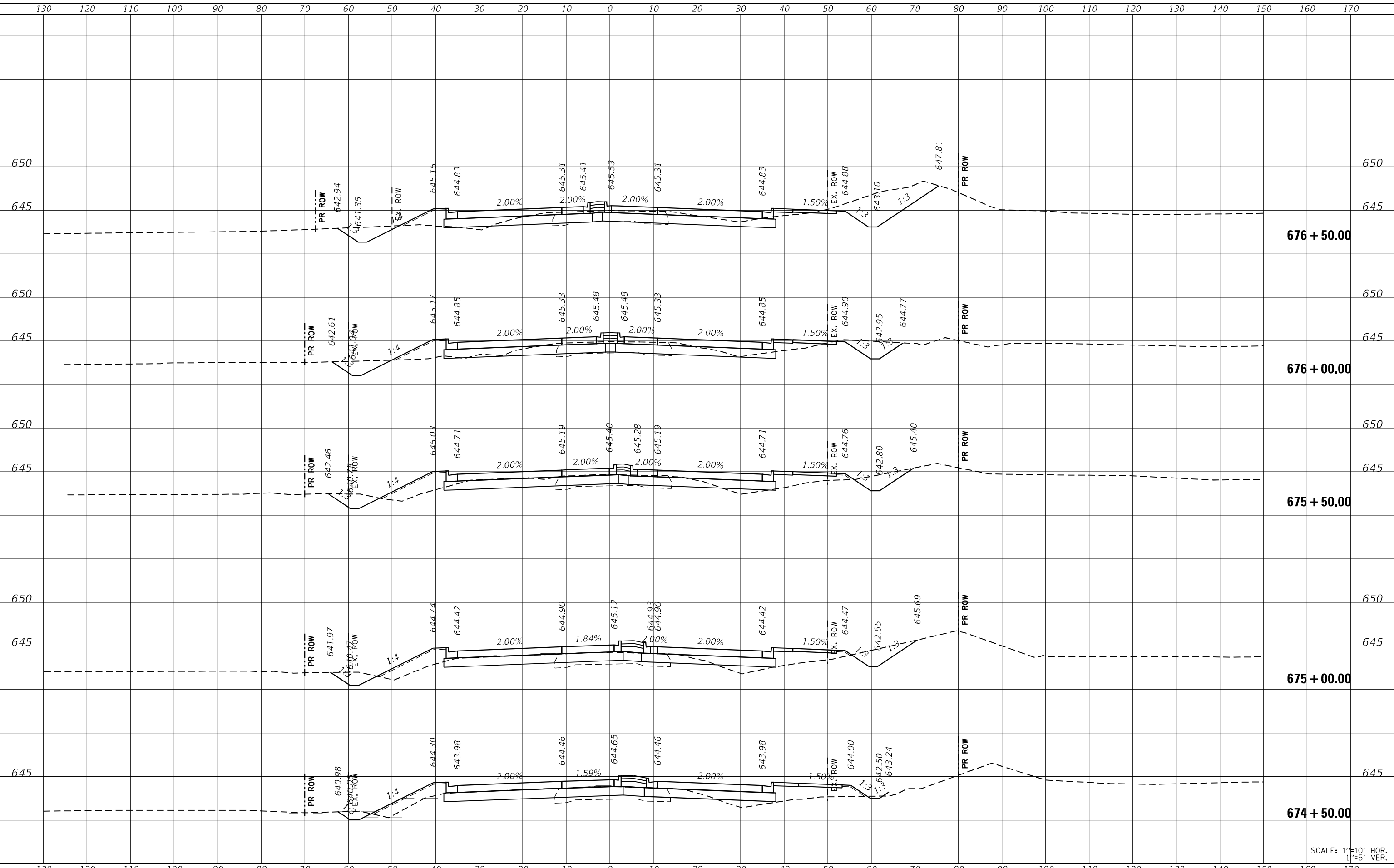
SCALE: SHEET OF SHEETS STA. 672+00.00 TO STA. 674+00.00

F.A.P. RTE. 311	SECTION (1-1)R,BR1	COUNTY KENDALL	TOTAL SHEETS 847	SHEET NO. 768
			CONTRACT NO. 66D26	
		ILLINOIS FED. AID PROJECT		

FINAL SURVEY NO.	SURVEYED	DATE
NOTE BOOK	PLOTTED	BY
AREAS CHECKED	TEMPLATE	
	AREAS	
	CHECKED	

ORIGINAL SURVEY NO.	SURVEYED	DATE
NOTE BOOK	PLOTTED	BY
AREAS CHECKED	TEMPLATE	
	AREAS	
	CHECKED	

MODEL: Definit
FILE NAME: ...:CAD_Sheets\0366D26-int-ss.dgn



SCALE: 1"=10' HOR.
1"=5' VER.

USER NAME = dhawes	DESIGNED -	REVISED -
	DRAWN -	REVISED -
PLOT SCALE = 20,0000 * / in.	CHECKED -	REVISED -
PLOT DATE = 3/24/2022 - 3:02:23 PM	DATE -	REVISED -

**STATE OF ILLINOIS
DEPARTMENT OF TRANSPORTATION**

**IL 71
CROSS SECTIONS**

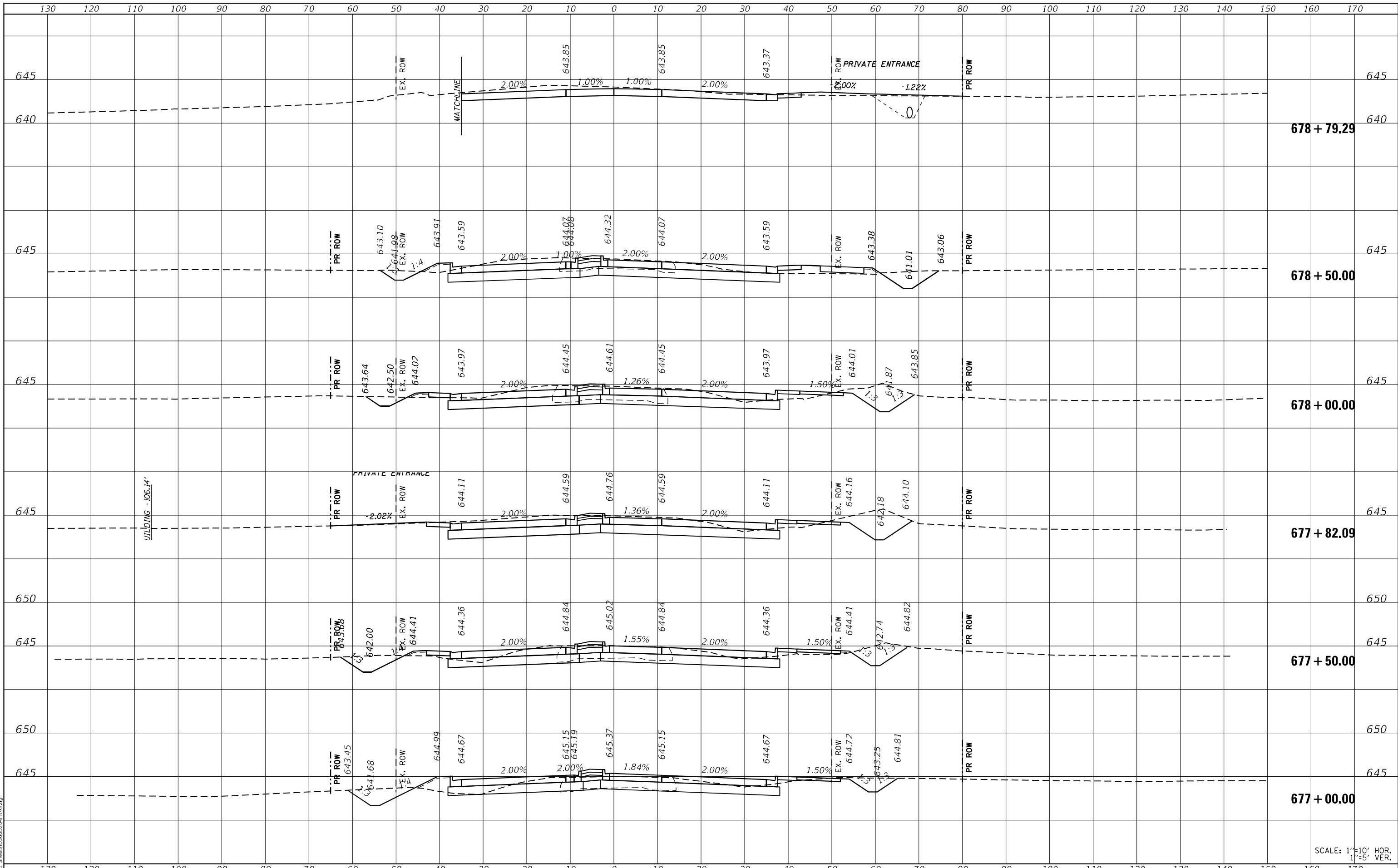
SCALE: SHEET OF SHEETS STA. 674+50.00 TO STA. 676+50.00

F.A.P. RTE. 311	SECTION (1-1)R,BR1	COUNTY KENDALL	TOTAL SHEETS 847	SHEET NO. 769
CONTRACT NO. 66D26			ILLINOIS FED. AID PROJECT	

FINAL SURVEY NO.	SURVEYED	BY	DATE
	PLOTTED		
	TEMPLATE		
	AREAS CHECKED		

ORIGINAL SURVEY NO.	SURVEYED	BY	DATE
	PLOTTED		
	TEMPLATE		
	AREAS CHECKED		

MODEL: D:\mfr\...
FILE NAME: ...D366D26-int-ss.dgn



SCALE: 1"=10' HOR.
1"=5' VER.

USER NAME = dhawes	DESIGNED -	REVISED -
	DRAWN -	REVISED -
PLOT SCALE = 20,0000 */ in.	CHECKED -	REVISED -
PLOT DATE = 3/24/2022 - 3:02:25 PM	DATE -	REVISED -

**STATE OF ILLINOIS
DEPARTMENT OF TRANSPORTATION**

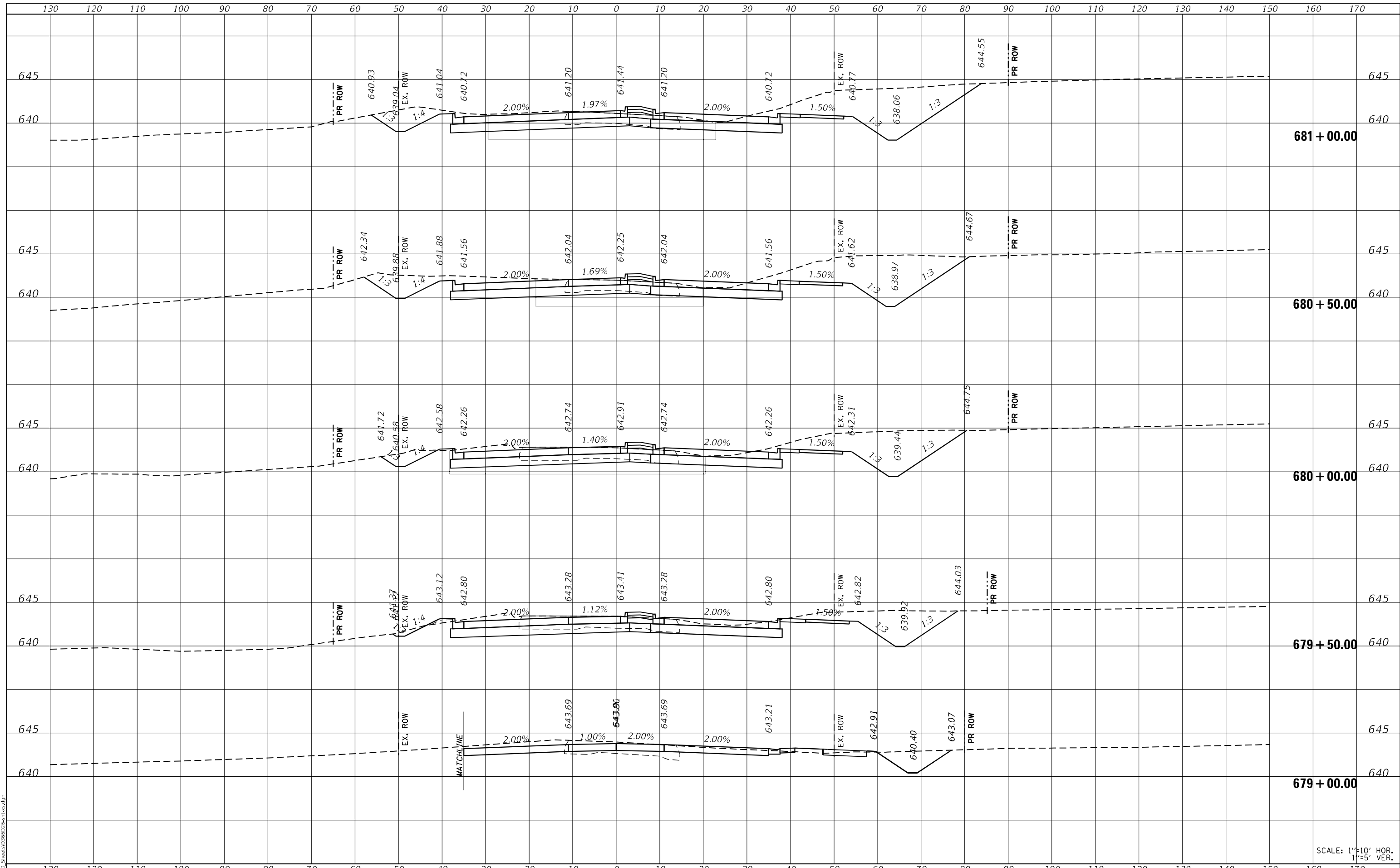
IL 71 CROSS SECTIONS	
SCALE:	SHEET OF SHEETS
STA. 677+00.00 TO STA. 678+79.29	

F.A.P. RTE. 311	SECTION (1-1)R,BR1	COUNTY KENDALL	TOTAL SHEETS 847	SHEET NO. 770
CONTRACT NO. 66D26				
ILLINOIS FED. AID PROJECT				

FINAL SURVEY NO.	SURVEYED	DATE
NOTE BOOK	PLOTTED	BY
AREAS CHECKED	TEMPLATE	
	AREAS CHECKED	

ORIGINAL SURVEY NO.	SURVEYED	DATE
NOTE BOOK	PLOTTED	BY
AREAS CHECKED	TEMPLATE	
	AREAS CHECKED	

MODEL: Definit
FILE NAME: ...:CAD_Sheets\0366D26-int-ss.dgn



USER NAME = dhawes	DESIGNED -	REVISED -
	DRAWN -	REVISED -
PLOT SCALE = 20,0000 * / in.	CHECKED -	REVISED -
PLOT DATE = 3/24/2022 - 3:02:26 PM	DATE -	REVISED -

**STATE OF ILLINOIS
DEPARTMENT OF TRANSPORTATION**

IL 71 CROSS SECTIONS	
SCALE:	SHEET OF SHEETS
STA. 679+00.00	TO STA. 681+00.00

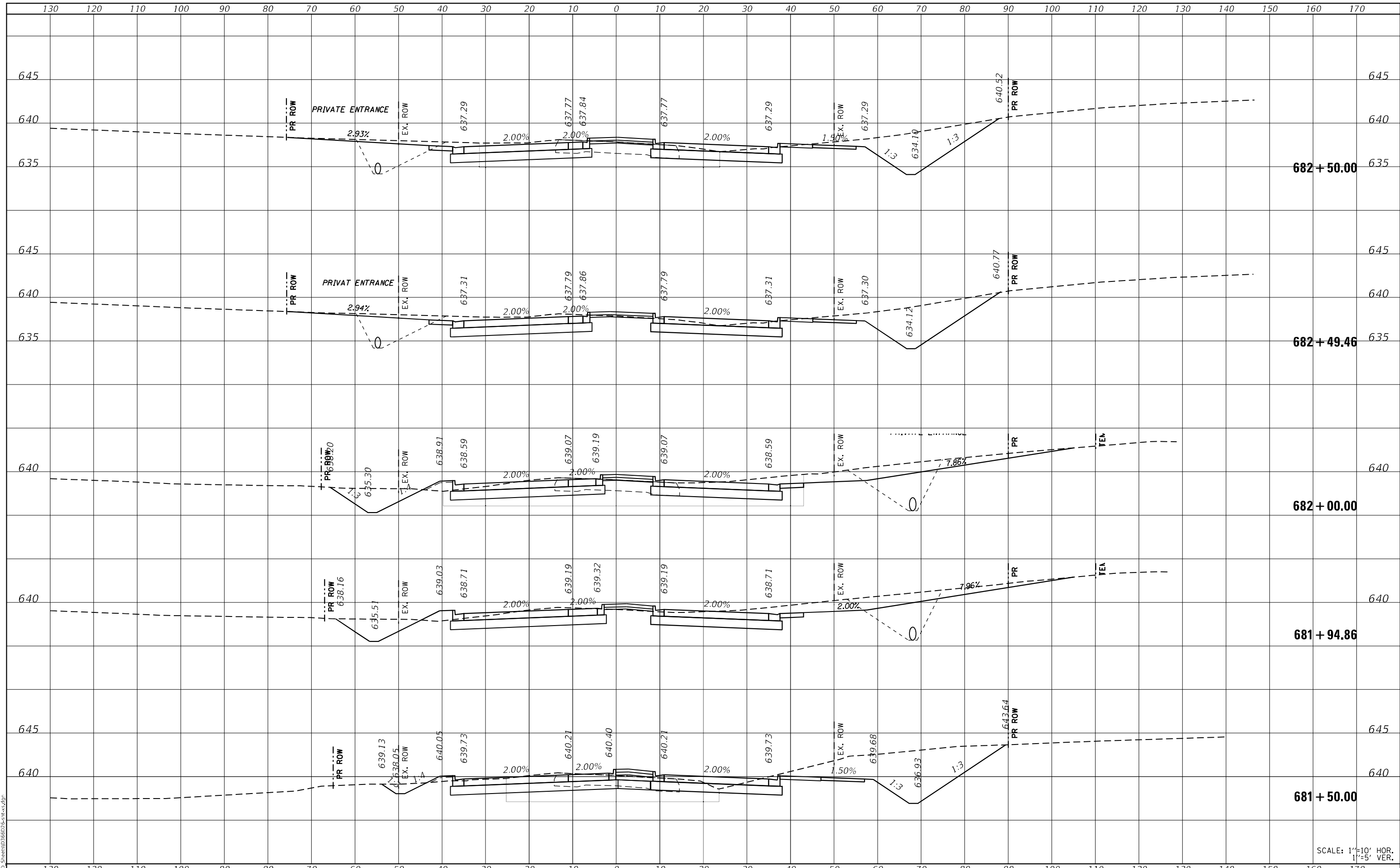
F.A.P. RTE. 311	SECTION (1-1)R,B1	COUNTY KENDALL	TOTAL SHEETS 847	SHEET NO. 771
CONTRACT NO. 66D26				
ILLINOIS FED. AID PROJECT				

SCALE: 1"=10' HOR.
1"=5' VER.

FINAL SURVEY NO.	SURVEYED	DATE
NOTE BOOK	PLOTTED	BY
AREAS CHECKED	TEMPLATE	
	AREAS CHECKED	

ORIGINAL SURVEY NO.	SURVEYED	DATE
NOTE BOOK	PLOTTED	BY
AREAS CHECKED	TEMPLATE	
	AREAS CHECKED	

MODEL: Definit
FILE NAME: ...:CAD_Sheets\0366D26-int-ss.dgn



SCALE: 1"=10' HOR.
1"=5' VER.

USER NAME = dhawes	DESIGNED -	REVISED -
	DRAWN -	REVISED -
PLOT SCALE = 20,0000 * / in.	CHECKED -	REVISED -
PLOT DATE = 3/24/2022 - 3:02:27 PM	DATE -	REVISED -

**STATE OF ILLINOIS
DEPARTMENT OF TRANSPORTATION**

**IL 71
CROSS SECTIONS**

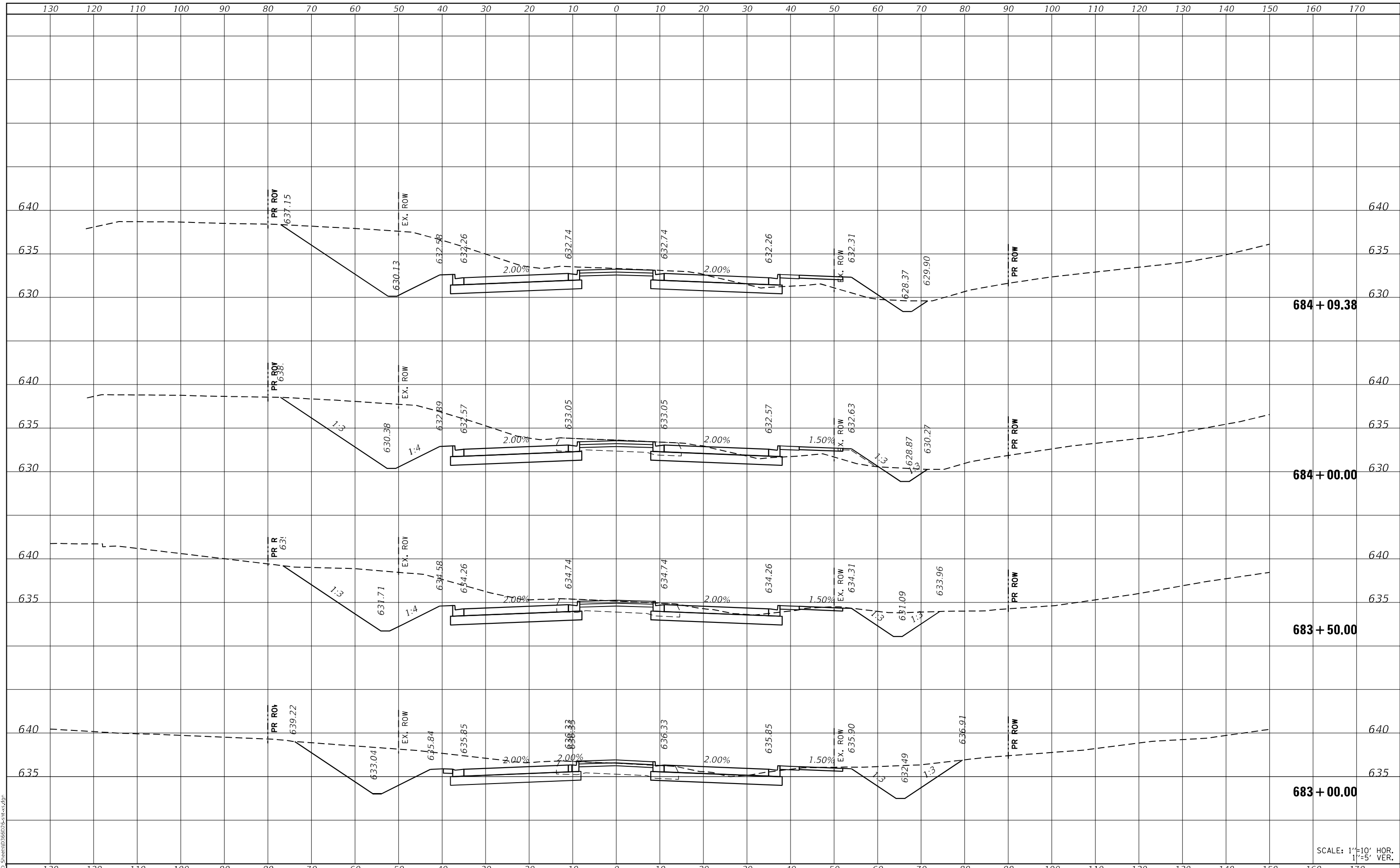
SCALE: SHEET OF SHEETS STA. 681+50.00 TO STA. 682+50.00

F.A.P. RTE. 311	SECTION (1-1)R,BR1	COUNTY KENDALL	TOTAL SHEETS 847	SHEET NO. 772
			CONTRACT NO. 66D26	
ILLINOIS			FED. AID PROJECT	

FINAL SURVEY NO.	SURVEYED	BY	DATE
NOTE BOOK	PLOTTED		
AREAS CHECKED	TEMPLATE		
	AREAS CHECKED		

ORIGINAL SURVEY NO.	SURVEYED	BY	DATE
NOTE BOOK	PLOTTED		
AREAS CHECKED	TEMPLATE		
	AREAS CHECKED		

MODEL: Definit
FILE NAME: ...:CAD_Sheets\0366D26-ent-ss.dgn



SCALE: 1"=10' HOR.
1"=5' VER.

USER NAME = dhawes	DESIGNED -	REVISED -
	DRAWN -	REVISED -
PLOT SCALE = 20,0000 * / in.	CHECKED -	REVISED -
PLOT DATE = 3/24/2022 - 3:02:28 PM	DATE -	REVISED -

**STATE OF ILLINOIS
DEPARTMENT OF TRANSPORTATION**

**IL 71
CROSS SECTIONS**

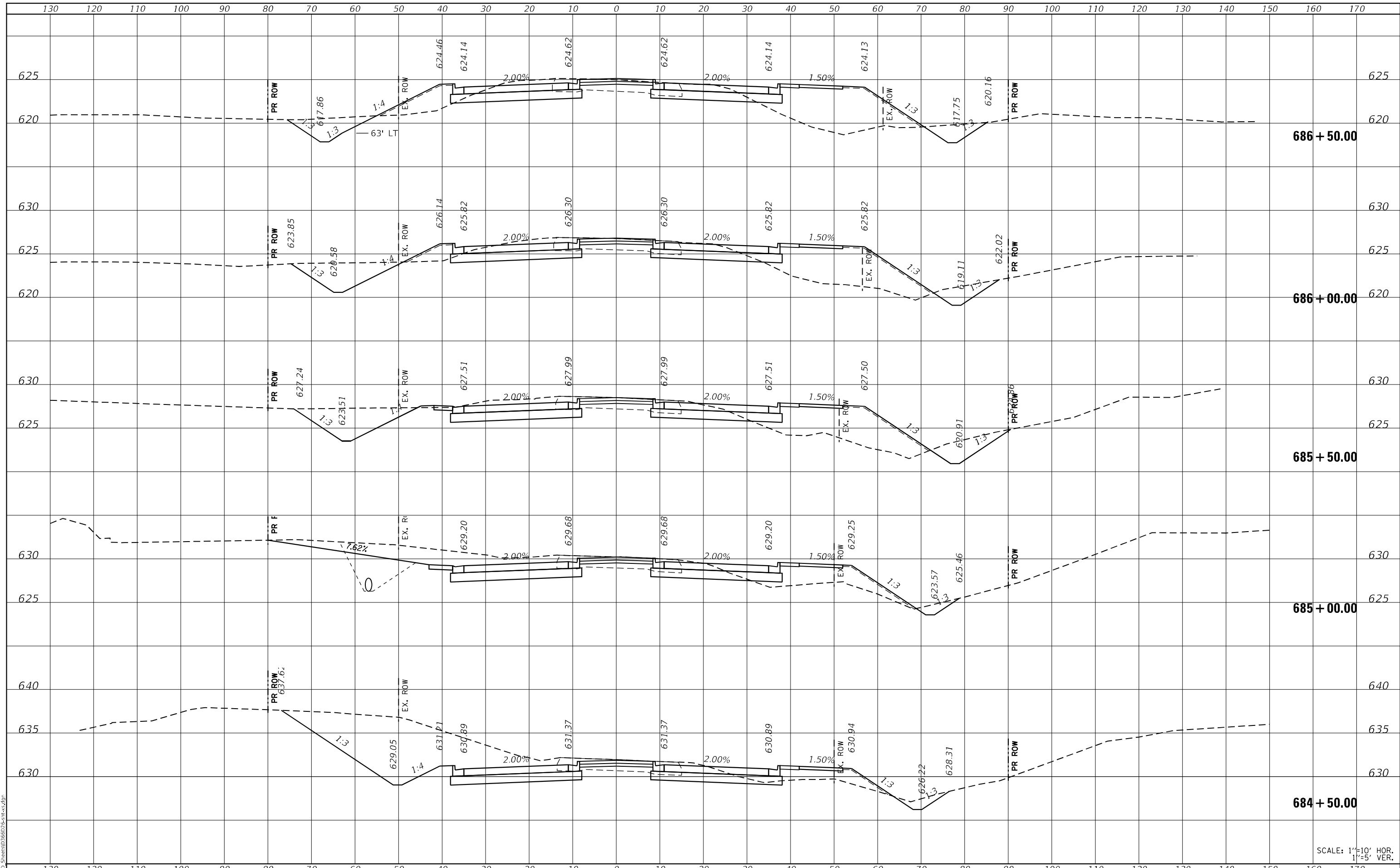
SCALE: SHEET OF SHEETS STA. 683+00.00 TO STA. 684+09.38

F.A.P. RTE.	SECTION	COUNTY	TOTAL SHEETS	SHEET NO.
311	(1-1)R,B1	KENDALL	847	773
			CONTRACT NO. 66D26	
			ILLINOIS FED. AID PROJECT	

FINAL SURVEY NO.	SURVEYED	DATE
NOTE BOOK	PLOTTED	
AREAS CHECKED	TEMPLATE	
	AREAS CHECKED	

ORIGINAL SURVEY NO.	SURVEYED	DATE
NOTE BOOK	PLOTTED	
AREAS CHECKED	TEMPLATE	
	AREAS CHECKED	

MODEL: Definit
FILE NAME: ...:C:\Road_Sheets\0366D26-int-ss.dgn



USER NAME = dhawes	DESIGNED -	REVISED -
PLOT SCALE = 20,0000 * / in.	DRAWN -	REVISED -
PLOT DATE = 3/24/2022 - 3:02:29 PM	CHECKED -	REVISED -
	DATE -	REVISED -

**STATE OF ILLINOIS
DEPARTMENT OF TRANSPORTATION**

IL 71 CROSS SECTIONS	
SCALE:	SHEET OF SHEETS
STA. 684+50.00 TO STA. 686+50.00	

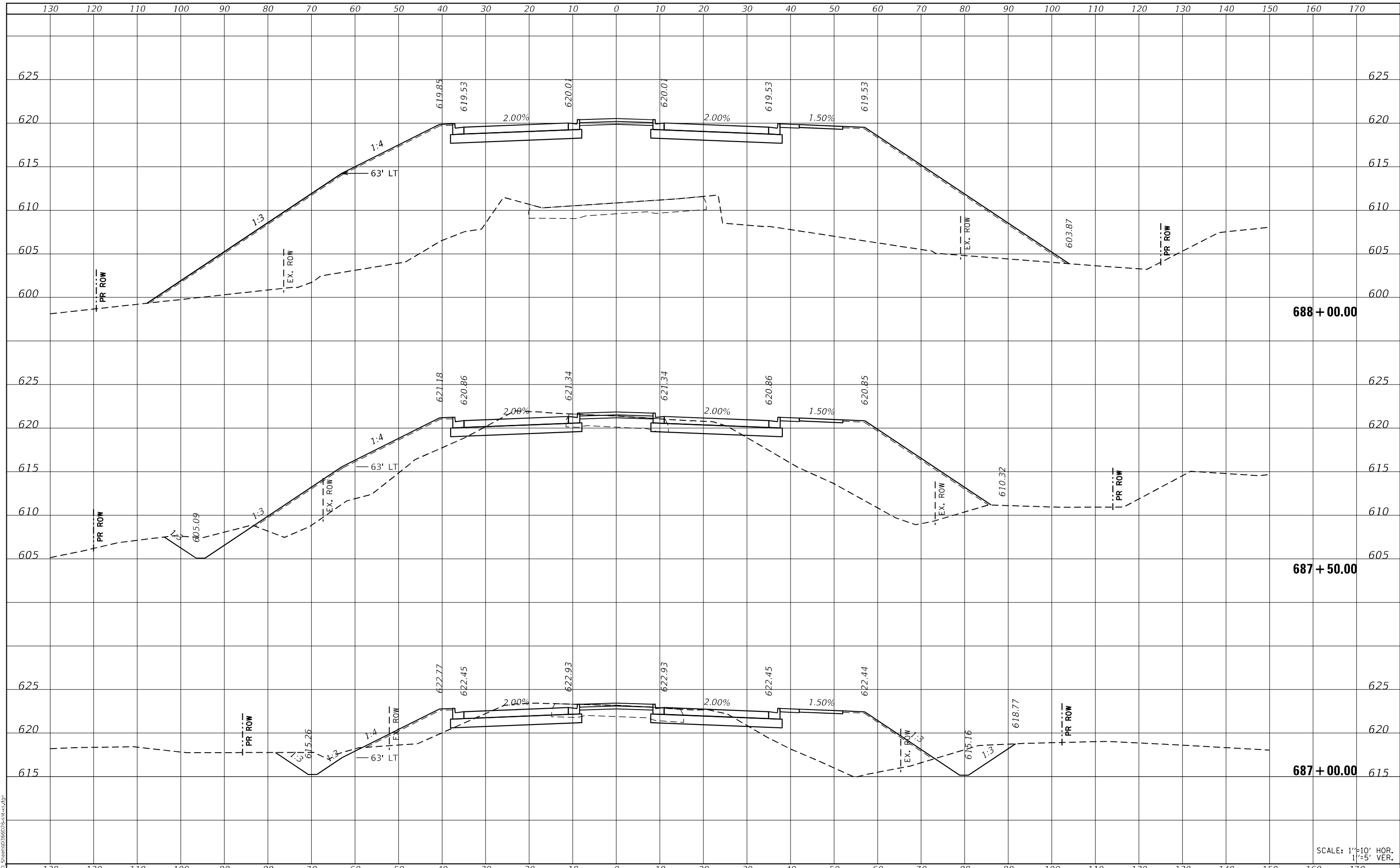
F.A.P. RTE. 311	SECTION (1-1)R,BR1	COUNTY KENDALL	TOTAL SHEETS 847	SHEET NO. 774
CONTRACT NO. 66D26			ILLINOIS FED. AID PROJECT	

SCALE: 1"=10' HOR.
1"=5' VER.

FINAL SURVEY NO.	SURVEYED	BY	DATE
NOTE BOOK	PLOTTED		
AREAS CHECKED	TEMPLATE		
	AREAS		
	CHECKED		

ORIGINAL SURVEY NO.	SURVEYED	BY	DATE
NOTE BOOK	PLOTTED		
AREAS CHECKED	TEMPLATE		
	AREAS		
	CHECKED		

MODEL: Definit
FILE NAME: ...:CAD_Sheets\0366D26-int-ss.dgn



SCALE: 1"=10' HOR.
1"=5' VER.

USER NAME = dhawes	DESIGNED -	REVISED -
	DRAWN -	REVISED -
PLOT SCALE = 20,0000 * / in.	CHECKED -	REVISED -
PLOT DATE = 3/24/2022 - 3:02:31 PM	DATE -	REVISED -

**STATE OF ILLINOIS
DEPARTMENT OF TRANSPORTATION**

**IL 71
CROSS SECTIONS**

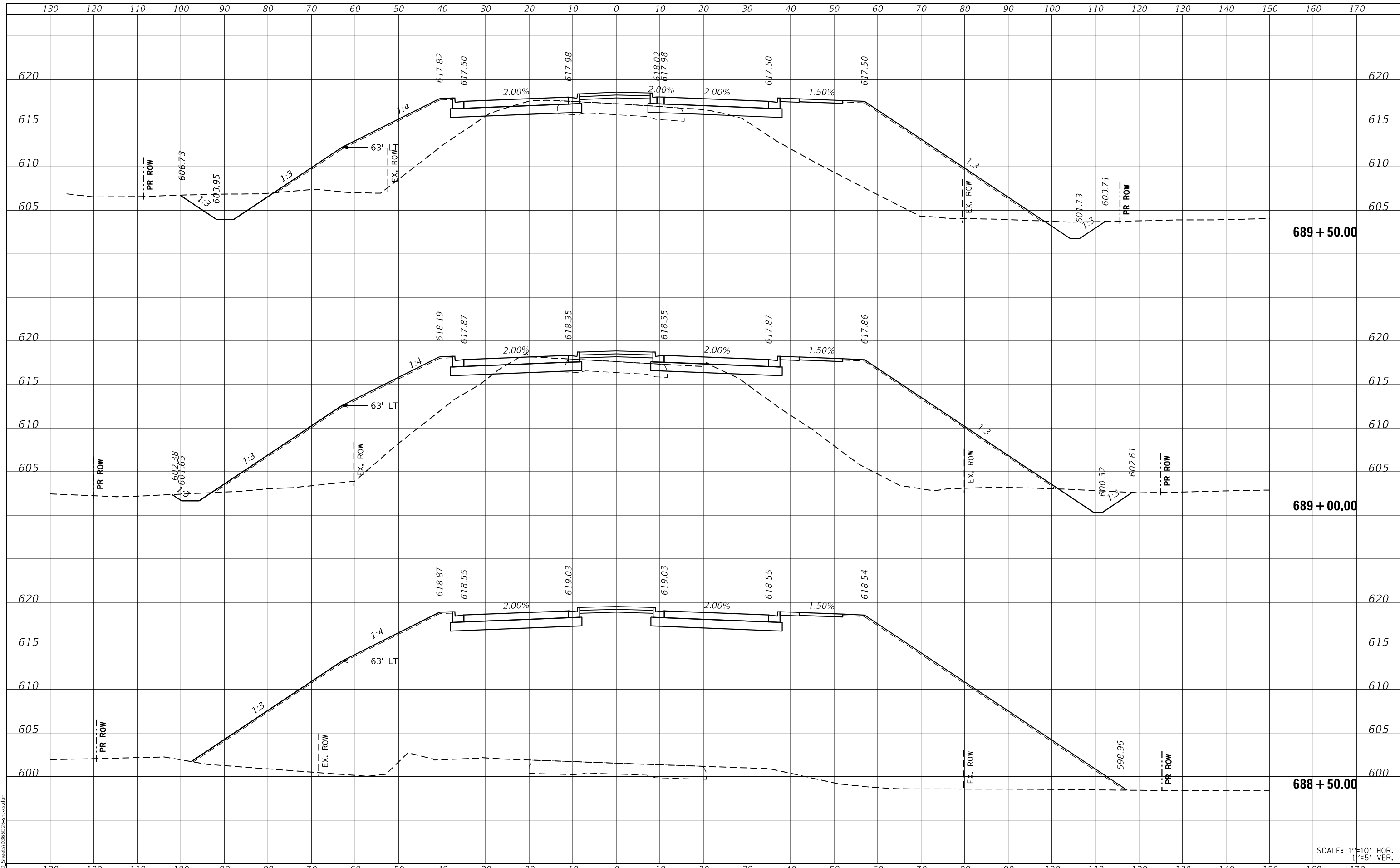
SCALE: SHEET OF SHEETS STA. 687+00.00 TO STA. 688+00.00

F.A.P. RTE.	SECTION	COUNTY	TOTAL SHEETS	SHEET NO.
311	(1-1)R,BR1	KENDALL	847	775
			CONTRACT NO. 66D26	
ILLINOIS FED. AID PROJECT				

FINAL SURVEY NO.	SURVEYED	DATE
NOTE BOOK	PLOTTED	
AREAS CHECKED	TEMPLATE	
	AREAS CHECKED	

ORIGINAL SURVEY NO.	SURVEYED	DATE
NOTE BOOK	PLOTTED	
AREAS CHECKED	TEMPLATE	
	AREAS CHECKED	

MODEL: Definit
FILE NAME: ...:CAD_Sheets\0366D26-int-ss.dgn



SCALE: 1"=10' HOR.
1"=5' VER.

USER NAME = dhawes	DESIGNED -	REVISED -
	DRAWN -	REVISED -
PLOT SCALE = 20,0000 * / in.	CHECKED -	REVISED -
PLOT DATE = 3/24/2022 - 3:02:32 PM	DATE -	REVISED -

**STATE OF ILLINOIS
DEPARTMENT OF TRANSPORTATION**

**IL 71
CROSS SECTIONS**

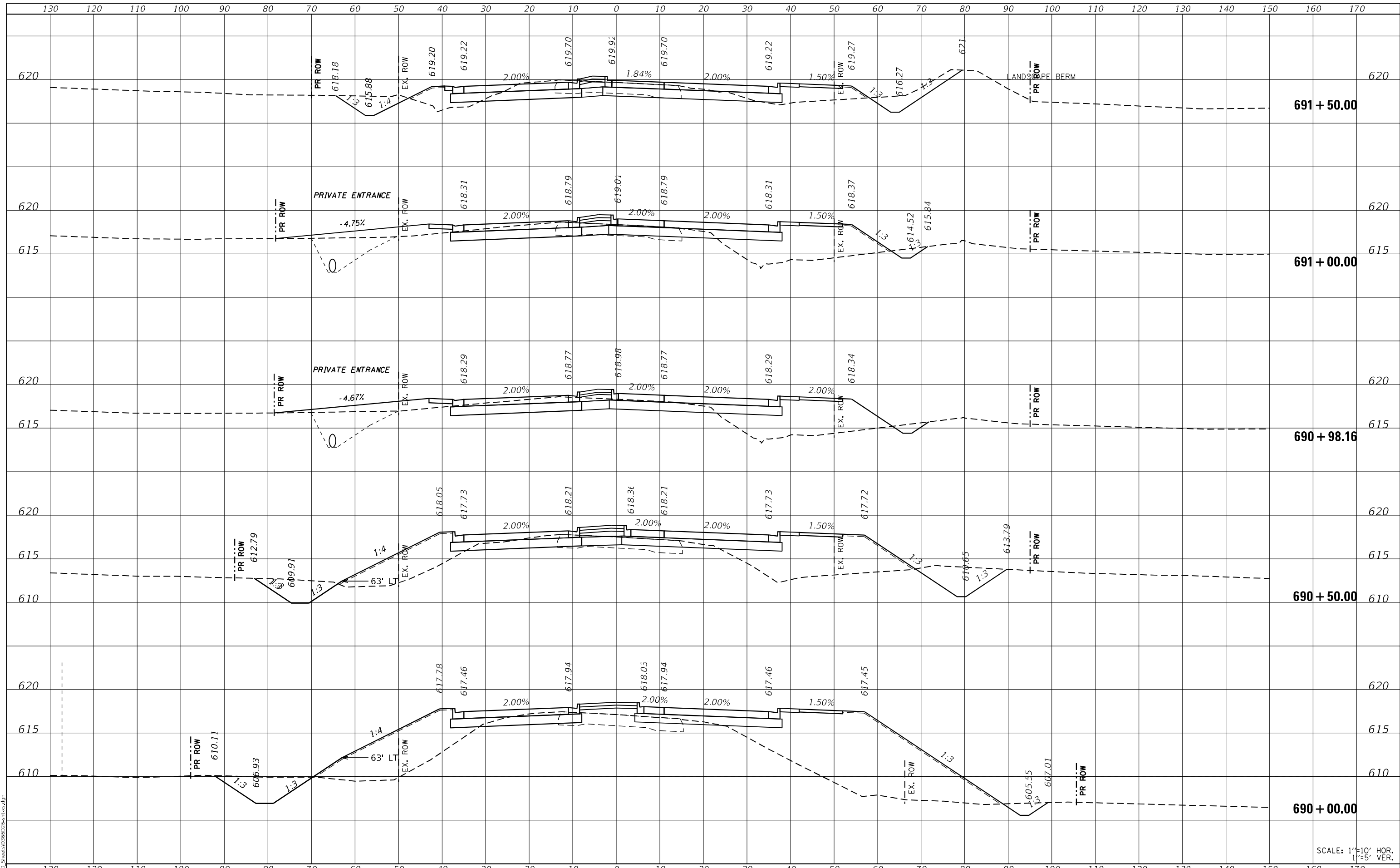
SCALE: SHEET OF SHEETS STA. 688+50.00 TO STA. 689+50.00

F.A.P. RTE.	SECTION	COUNTY	TOTAL SHEETS	SHEET NO.
311	(1-1)R,BR1	KENDALL	847	776
			CONTRACT NO. 66D26	
ILLINOIS FED. AID PROJECT				

FINAL SURVEY NO.	SURVEYED	DATE
NOTE BOOK	PLOTTED	BY
AREAS CHECKED	TEMPLATE	
	AREAS CHECKED	

ORIGINAL SURVEY NO.	SURVEYED	DATE
NOTE BOOK	PLOTTED	BY
AREAS CHECKED	TEMPLATE	
	AREAS CHECKED	

MODEL: D:\mfr\it...
 FILE NAME: ...D:\66D26\66D26-ent-ss.dgn



SCALE: 1"=10' HOR.
 1"=5' VER.

USER NAME = dhawes	DESIGNED -	REVISED -
	DRAWN -	REVISED -
PLOT SCALE = 20,0000 */ in.	CHECKED -	REVISED -
PLOT DATE = 3/24/2022 - 3:02:33 PM	DATE -	REVISED -

**STATE OF ILLINOIS
 DEPARTMENT OF TRANSPORTATION**

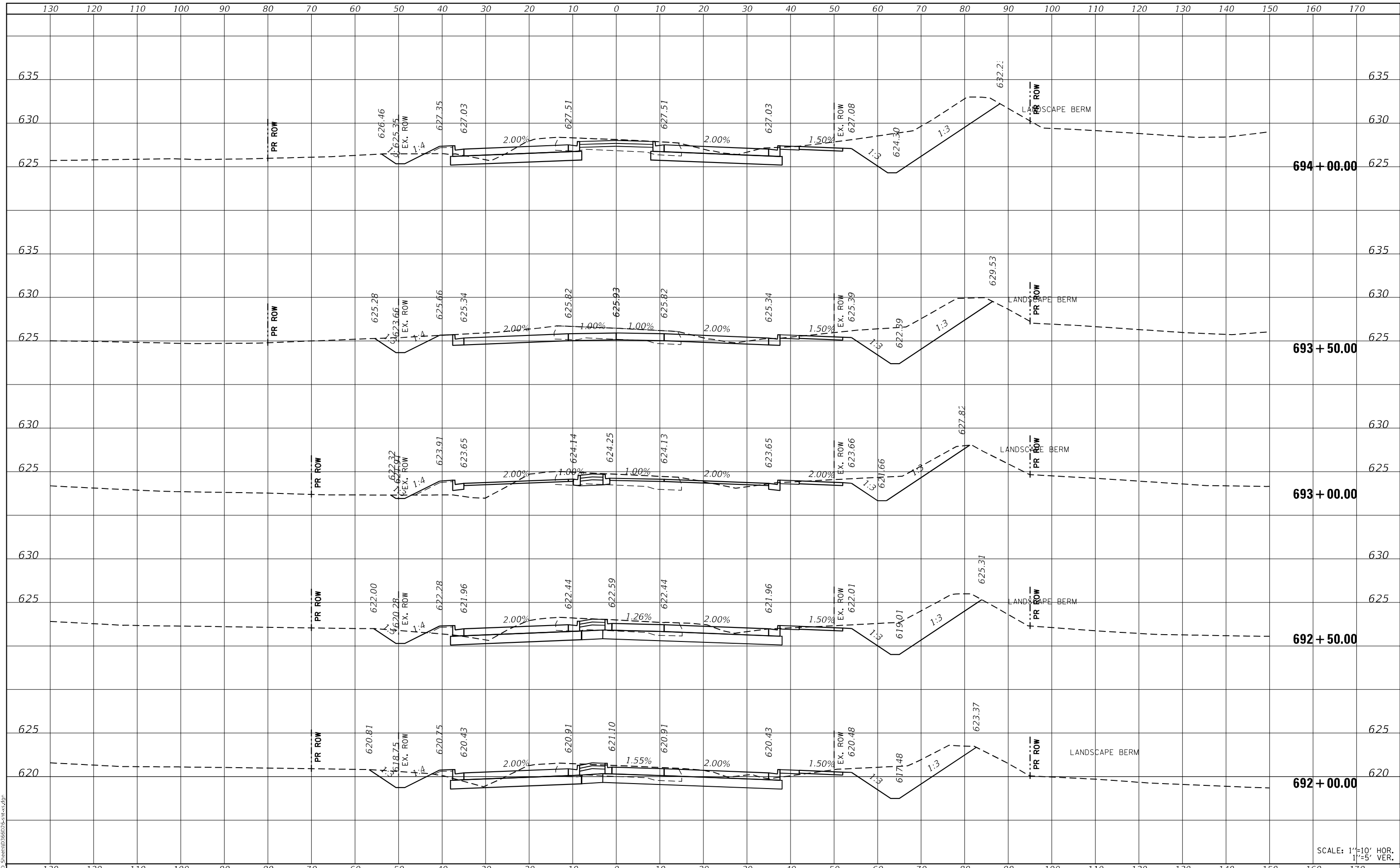
IL 71 CROSS SECTIONS	
SCALE:	SHEET OF SHEETS
STA. 690+00.00 TO STA. 691+50.00	

F.A.P. RTE. 311	SECTION (1-1)R,BR1	COUNTY KENDALL	TOTAL SHEETS 847	SHEET NO. 777
CONTRACT NO. 66D26			ILLINOIS FED. AID PROJECT	

FINAL SURVEY NO.	SURVEYED	DATE
NOTE BOOK	PLOTTED	BY
AREAS CHECKED	TEMPLATE	
	AREAS	
	CHECKED	

ORIGINAL SURVEY NO.	SURVEYED	DATE
NOTE BOOK	PLOTTED	BY
AREAS CHECKED	TEMPLATE	
	AREAS	
	CHECKED	

MODEL: Definit
FILE NAME: ...:CAD_Sheets\0366D26-int-ss.dgn



SCALE: 1"=10' HOR.
1"=5' VER.

USER NAME = dhawes	DESIGNED -	REVISED -
	DRAWN -	REVISED -
PLOT SCALE = 20,0000 * / in.	CHECKED -	REVISED -
PLOT DATE = 3/24/2022 - 3:02:34 PM	DATE -	REVISED -

**STATE OF ILLINOIS
DEPARTMENT OF TRANSPORTATION**

**IL 71
CROSS SECTIONS**

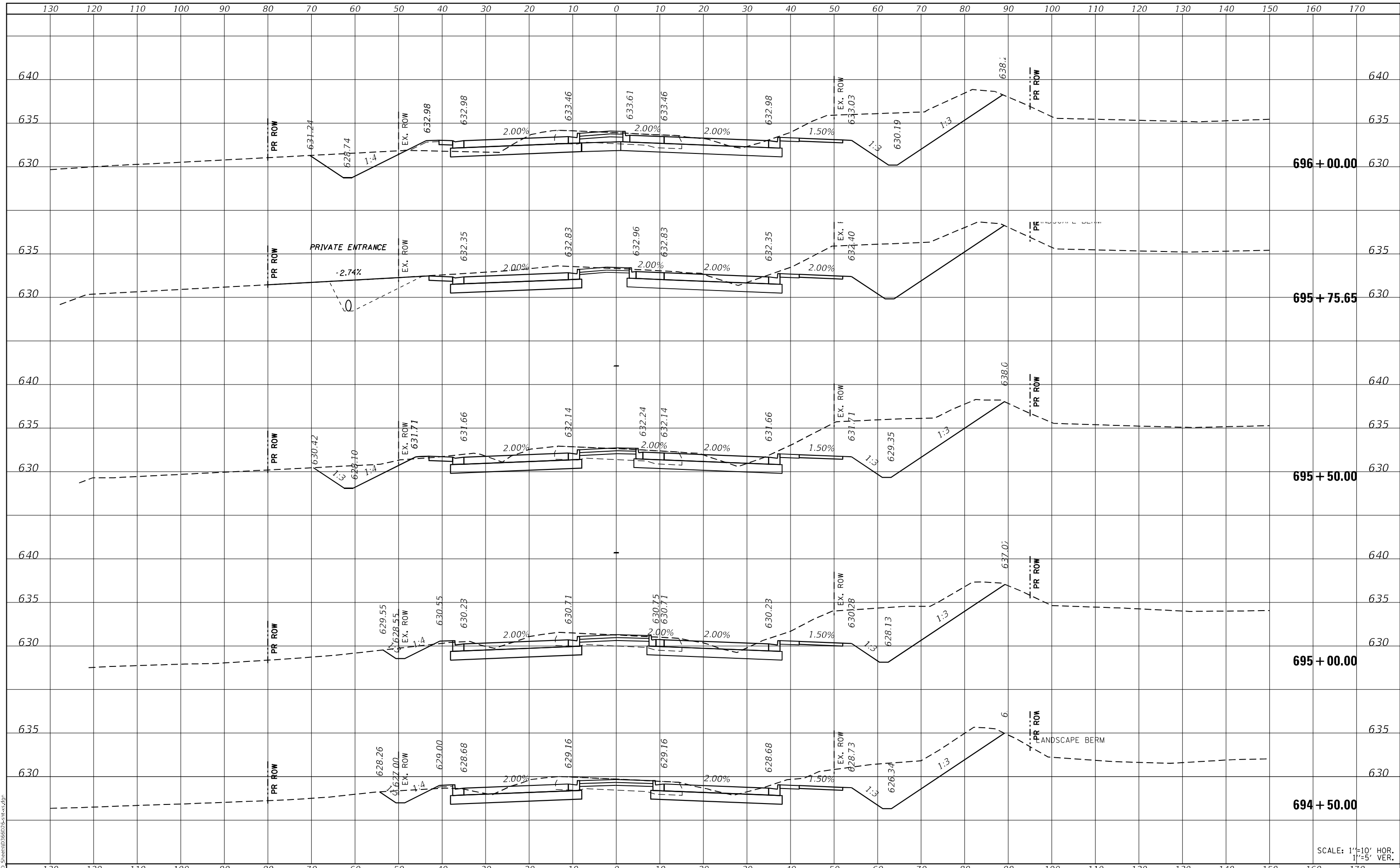
SCALE: SHEET OF SHEETS STA. 692+00.00 TO STA. 694+00.00

F.A.P. RTE. 311	SECTION (1-1)R,BR1	COUNTY KENDALL	TOTAL SHEETS 847	SHEET NO. 778
			CONTRACT NO. 66D26	
		ILLINOIS FED. AID PROJECT		

FINAL SURVEY NO.	SURVEYED	DATE
NOTE BOOK	PLOTTED	BY
AREAS CHECKED	TEMPLATE	
	AREAS	
	CHECKED	

ORIGINAL SURVEY NO.	SURVEYED	DATE
NOTE BOOK	PLOTTED	BY
AREAS CHECKED	TEMPLATE	
	AREAS	
	CHECKED	

MODEL: Definit
FILE NAME: ...:CAD_Sheets\0366D26-int-ss.dgn



SCALE: 1"=10' HOR.
1"=5' VER.

USER NAME = dhawes	DESIGNED -	REVISED -
	DRAWN -	REVISED -
PLOT SCALE = 20,0000 * / in.	CHECKED -	REVISED -
PLOT DATE = 3/24/2022 - 3:02:35 PM	DATE -	REVISED -

**STATE OF ILLINOIS
DEPARTMENT OF TRANSPORTATION**

**IL 71
CROSS SECTIONS**

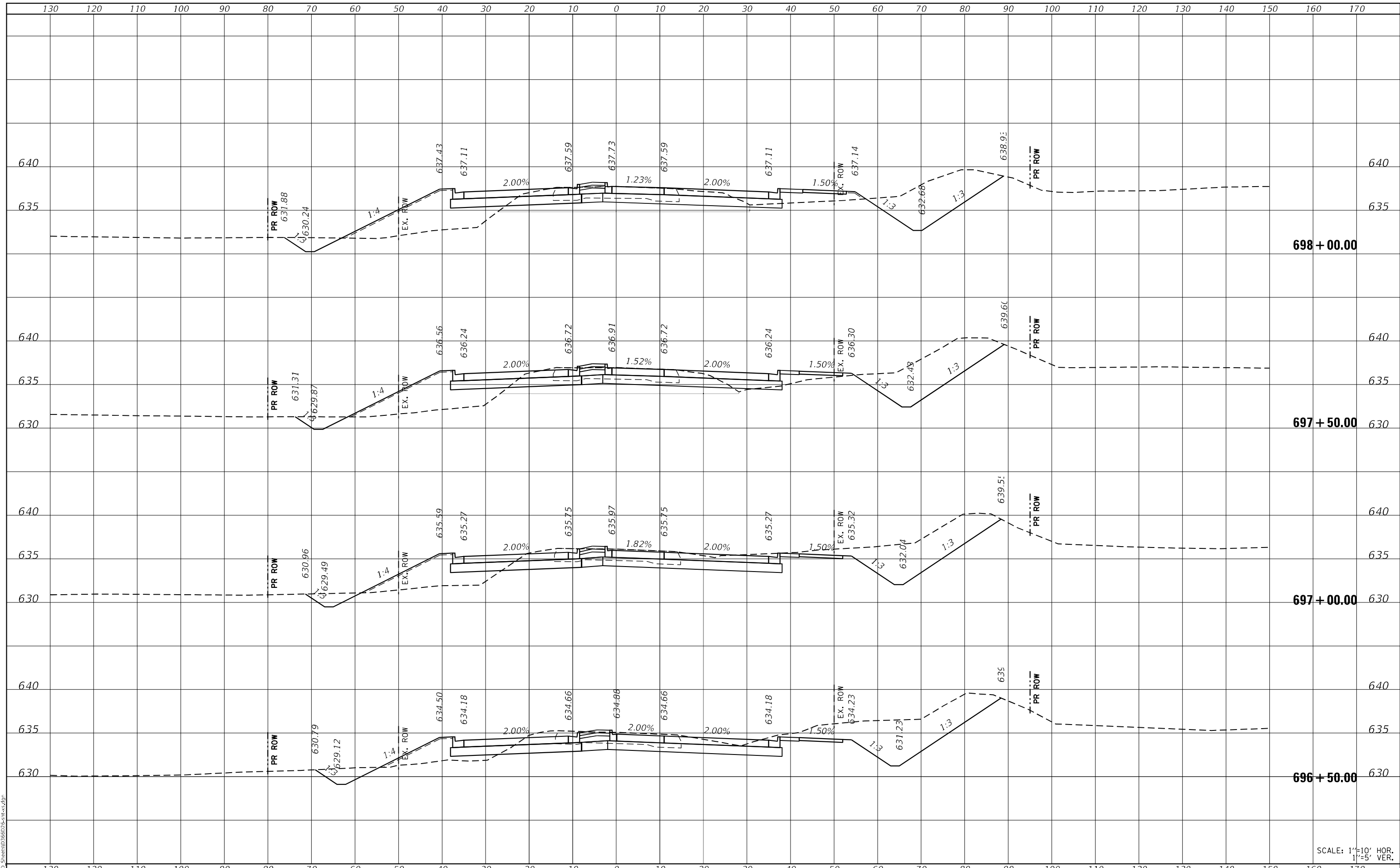
SCALE: SHEET OF SHEETS STA. 694+50.00 TO STA. 696+00.00

F.A.P. RTE. 311	SECTION (1-1)R,BR1	COUNTY KENDALL	TOTAL SHEETS 847	SHEET NO. 779
			CONTRACT NO. 66D26	
ILLINOIS			FED. AID PROJECT	

FINAL SURVEY NO.	SURVEYED	DATE
NOTE BOOK	PLOTTED	BY
AREAS CHECKED	TEMPLATE	
	AREAS CHECKED	

ORIGINAL SURVEY NO.	SURVEYED	DATE
NOTE BOOK	PLOTTED	BY
AREAS CHECKED	TEMPLATE	
	AREAS CHECKED	

MODEL: Definit
FILE NAME: ...:CAD_Sheets\0366D26-int-ss.dgn



SCALE: 1"=10' HOR.
1"=5' VER.

USER NAME = dhawes	DESIGNED -	REVISED -
	DRAWN -	REVISED -
PLOT SCALE = 20,0000 */ in.	CHECKED -	REVISED -
PLOT DATE = 3/24/2022 - 3:02:36 PM	DATE -	REVISED -

**STATE OF ILLINOIS
DEPARTMENT OF TRANSPORTATION**

**IL 71
CROSS SECTIONS**

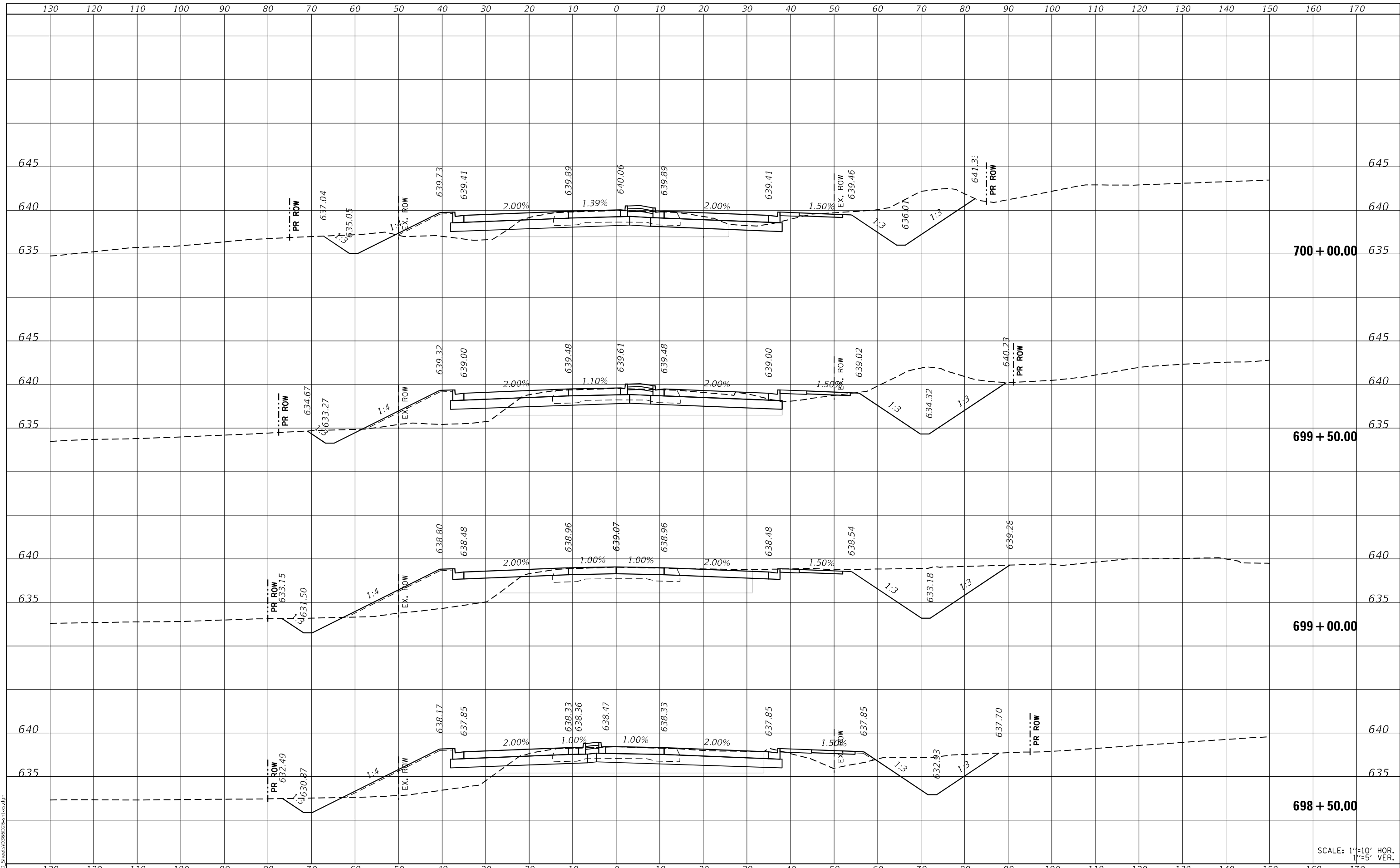
SCALE: SHEET OF SHEETS STA. 696+50.00 TO STA. 698+00.00

F.A.P. RTE. 311	SECTION (1-1)R,BR1	COUNTY KENDALL	TOTAL SHEETS 847	SHEET NO. 780
			CONTRACT NO. 66D26	
ILLINOIS FED. AID PROJECT				

FINAL SURVEY NO.	SURVEYED	DATE
NOTE BOOK NO.	PLOTTED	BY
AREAS CHECKED	TEMPLATE	
	AREAS	
	CHECKED	

ORIGINAL SURVEY NO.	SURVEYED	DATE
NOTE BOOK NO.	PLOTTED	BY
AREAS CHECKED	TEMPLATE	
	AREAS	
	CHECKED	

MODEL: Definit
FILE NAME: ...:CAD_Sheets\0366D26-int-ss.dgn



SCALE: 1"=10' HOR.
1"=5' VER.

USER NAME = dhawes	DESIGNED -	REVISED -
	DRAWN -	REVISED -
PLOT SCALE = 20,0000 * / in.	CHECKED -	REVISED -
PLOT DATE = 3/24/2022 - 3:02:37 PM	DATE -	REVISED -

**STATE OF ILLINOIS
DEPARTMENT OF TRANSPORTATION**

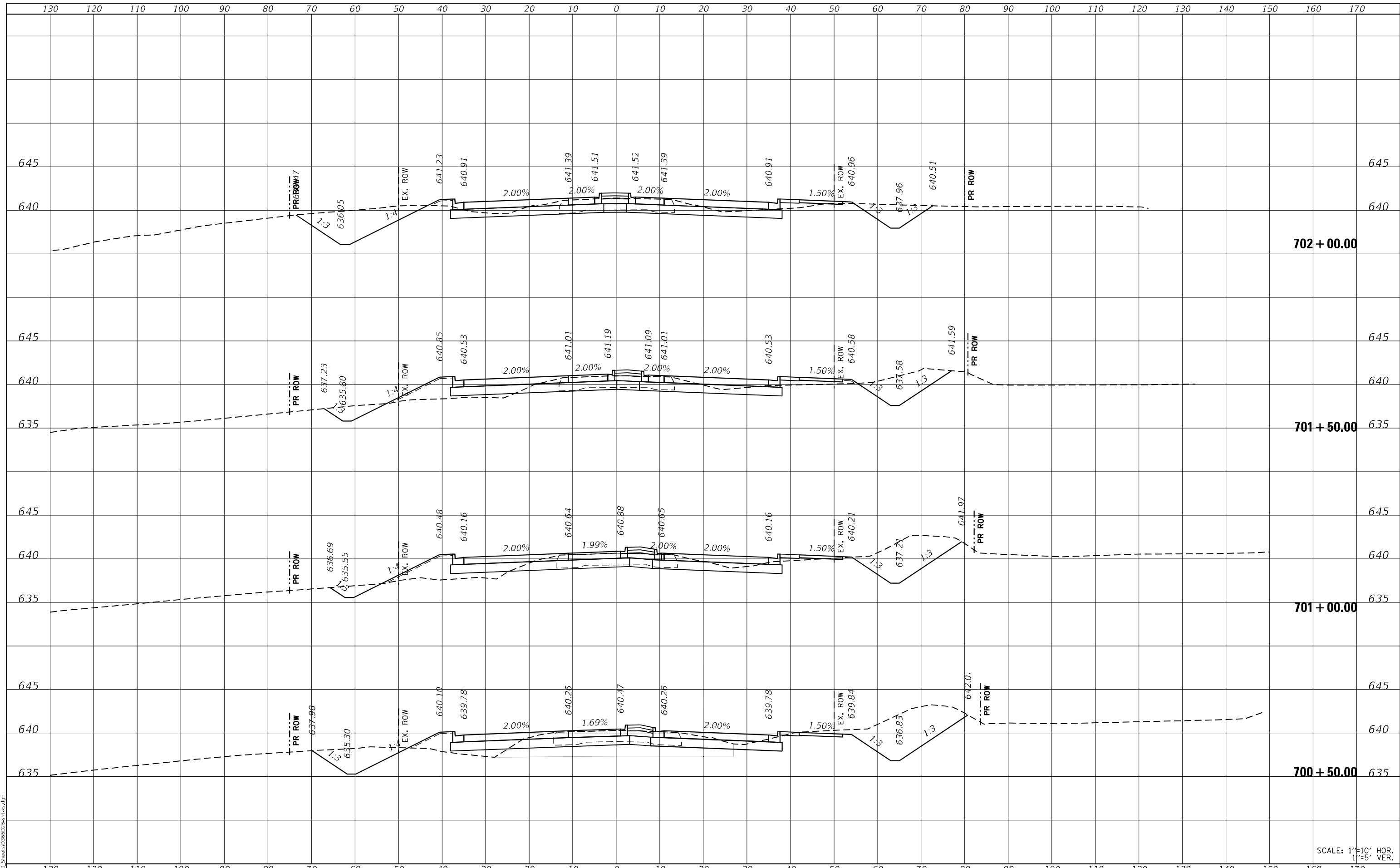
IL 71 CROSS SECTIONS			
SCALE:	SHEET	OF	SHEETS
			STA. 698+50.00 TO STA. 700+00.00

F.A.P. RTE. 311	SECTION (1-1)R,BR1	COUNTY KENDALL	TOTAL SHEETS 847	SHEET NO. 781
			CONTRACT NO. 66D26	
ILLINOIS		FED. AID PROJECT		

FINAL SURVEY NO.	SURVEYED	DATE
NOTE BOOK	PLOTTED	BY
AREAS CHECKED	TEMPLATE	
	AREAS	
	CHECKED	

ORIGINAL SURVEY NO.	SURVEYED	DATE
NOTE BOOK	PLOTTED	BY
AREAS CHECKED	TEMPLATE	
	AREAS	
	CHECKED	

MODEL: Definit
FILE NAME: ...:CAD_Sheets\0366D26-ent-ss.dgn



SCALE: 1"=10' HOR.
1"=5' VER.

USER NAME = dhawes	DESIGNED -	REVISED -
	DRAWN -	REVISED -
PLOT SCALE = 20,0000 * / in.	CHECKED -	REVISED -
PLOT DATE = 3/24/2022 - 3:02:39 PM	DATE -	REVISED -

**STATE OF ILLINOIS
DEPARTMENT OF TRANSPORTATION**

**IL 71
CROSS SECTIONS**

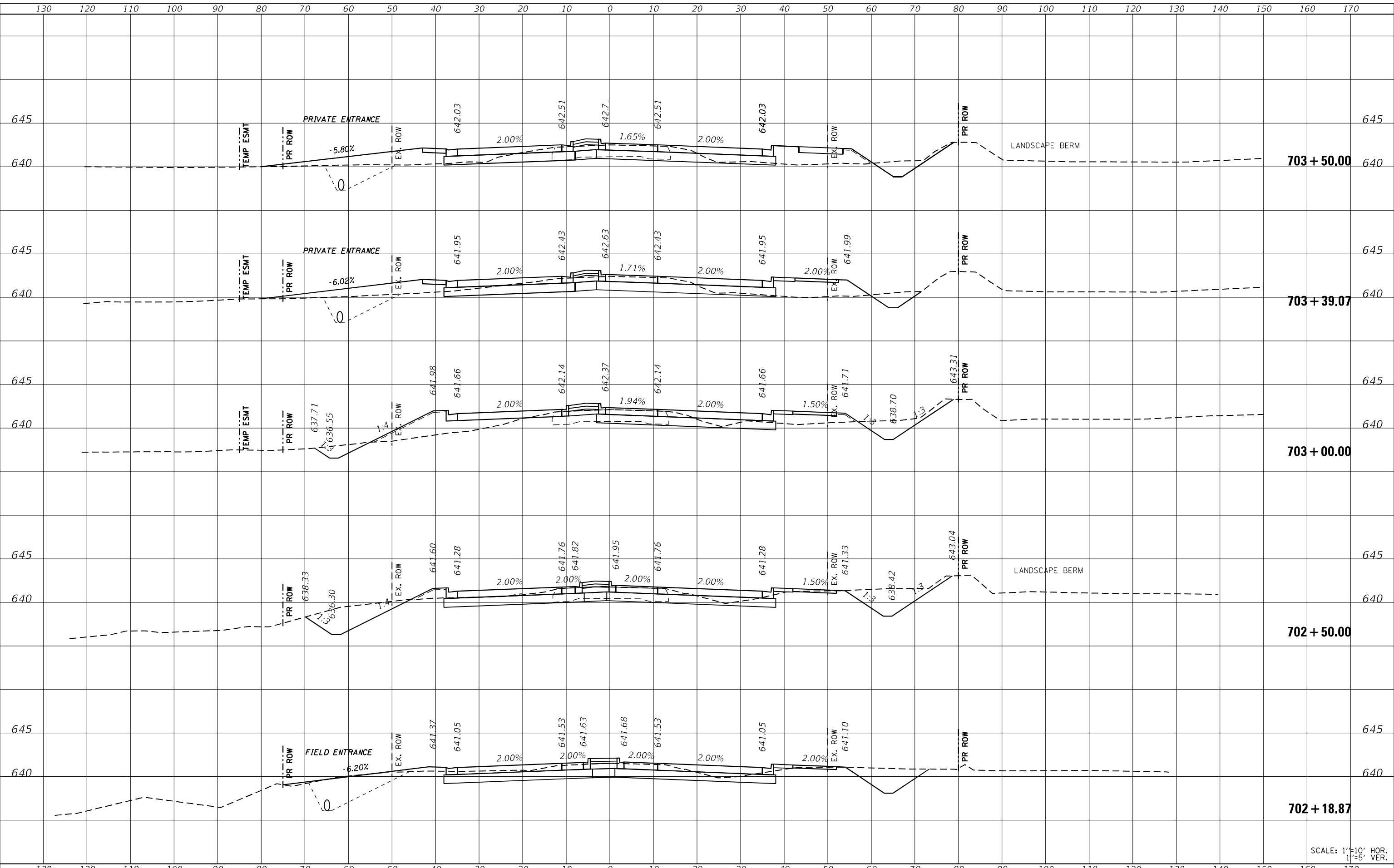
SCALE: SHEET OF SHEETS STA. 700+50.00 TO STA. 702+00.00

F.A.P. RTE.	SECTION	COUNTY	TOTAL SHEETS	SHEET NO.
311	(1-1)R,BR1	KENDALL	847	782
			CONTRACT NO. 66D26	
		ILLINOIS	FED. AID PROJECT	

FINAL SURVEY NO.	SURVEYED	DATE
NOTE BOOK	PLOTTED	BY
AREAS CHECKED	TEMPLATE	
	AREAS	
	CHECKED	

ORIGINAL SURVEY NO.	SURVEYED	DATE
NOTE BOOK	PLOTTED	BY
AREAS CHECKED	TEMPLATE	
	AREAS	
	CHECKED	

MODEL: Definit
FILE NAME: ...:\ROAD_Sheets\0366D26-ent-ss.dgn



SCALE: 1"=10' HOR.
1"=5' VER.

USER NAME = dhawes	DESIGNED -	REvised -
	DRAWN -	REvised -
PLOT SCALE = 20,0000 * / in.	CHECKED -	REvised -
PLOT DATE = 3/24/2022 - 3:02:40 PM	DATE -	REvised -

**STATE OF ILLINOIS
DEPARTMENT OF TRANSPORTATION**

**IL 71
CROSS SECTIONS**

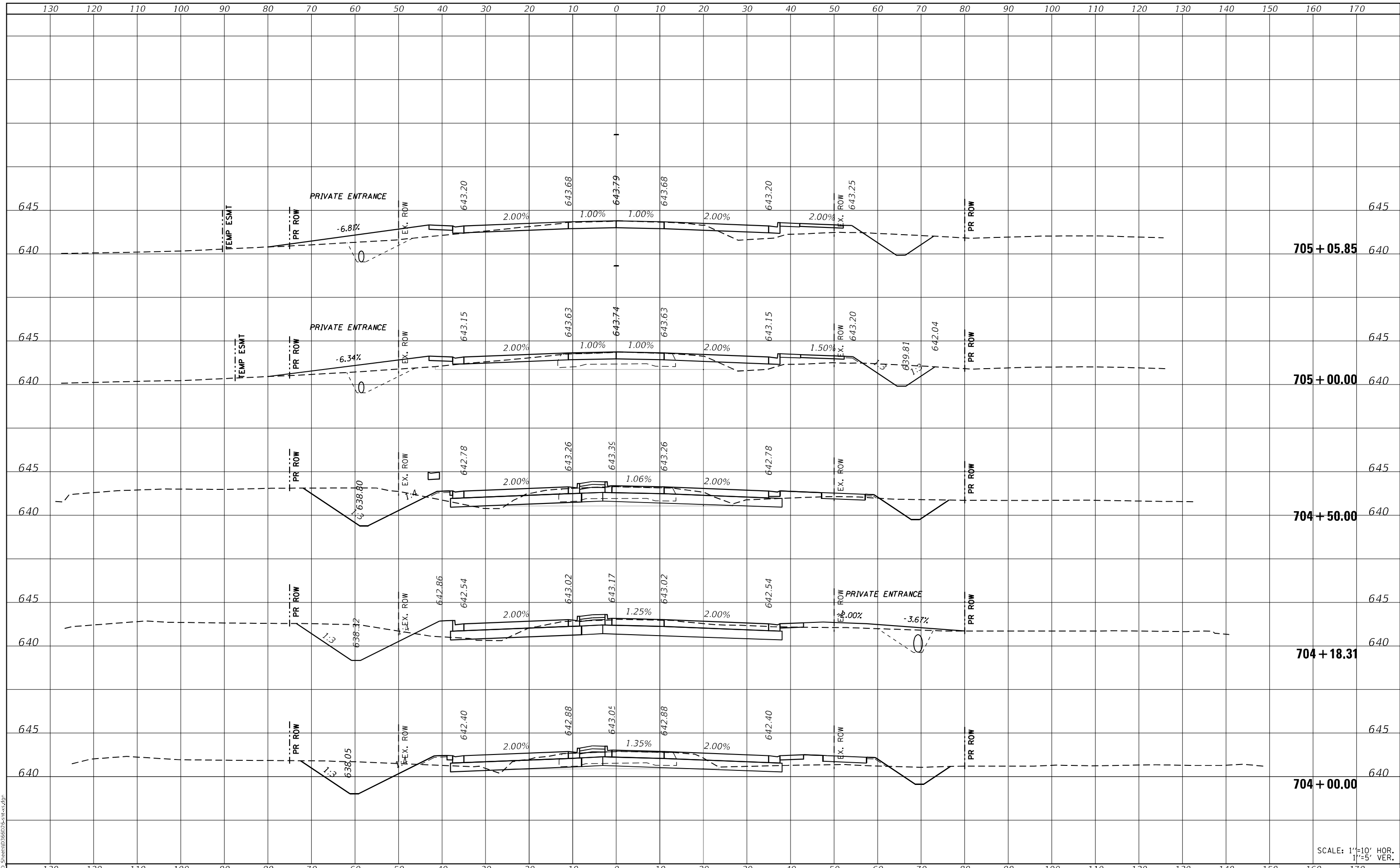
SCALE: SHEET OF SHEETS STA. 702+18.87 TO STA. 703+50.00

F.A.P. RTE. 311	SECTION (1-1)R,BR1	COUNTY KENDALL	TOTAL SHEETS 847	SHEET NO. 783
			CONTRACT NO. 66D26	
		ILLINOIS FED. AID PROJECT		

FINAL SURVEY NO.	SURVEYED	DATE
NOTE BOOK NO.	PLOTTED	
AREAS CHECKED	TEMPLATE	
	AREAS CHECKED	

ORIGINAL SURVEY NO.	SURVEYED	DATE
NOTE BOOK NO.	PLOTTED	
AREAS CHECKED	TEMPLATE	
	AREAS CHECKED	

MODEL: Definit
FILE NAME: ...:\Road_Sheets\0366D26-int-ss.dgn



SCALE: 1"=10' HOR.
1"=5' VER.

USER NAME = dhawes	DESIGNED -	REVISED -
	DRAWN -	REVISED -
PLOT SCALE = 20,0000 */ in.	CHECKED -	REVISED -
PLOT DATE = 3/24/2022 - 3:02:41 PM	DATE -	REVISED -

**STATE OF ILLINOIS
DEPARTMENT OF TRANSPORTATION**

**IL 71
CROSS SECTIONS**

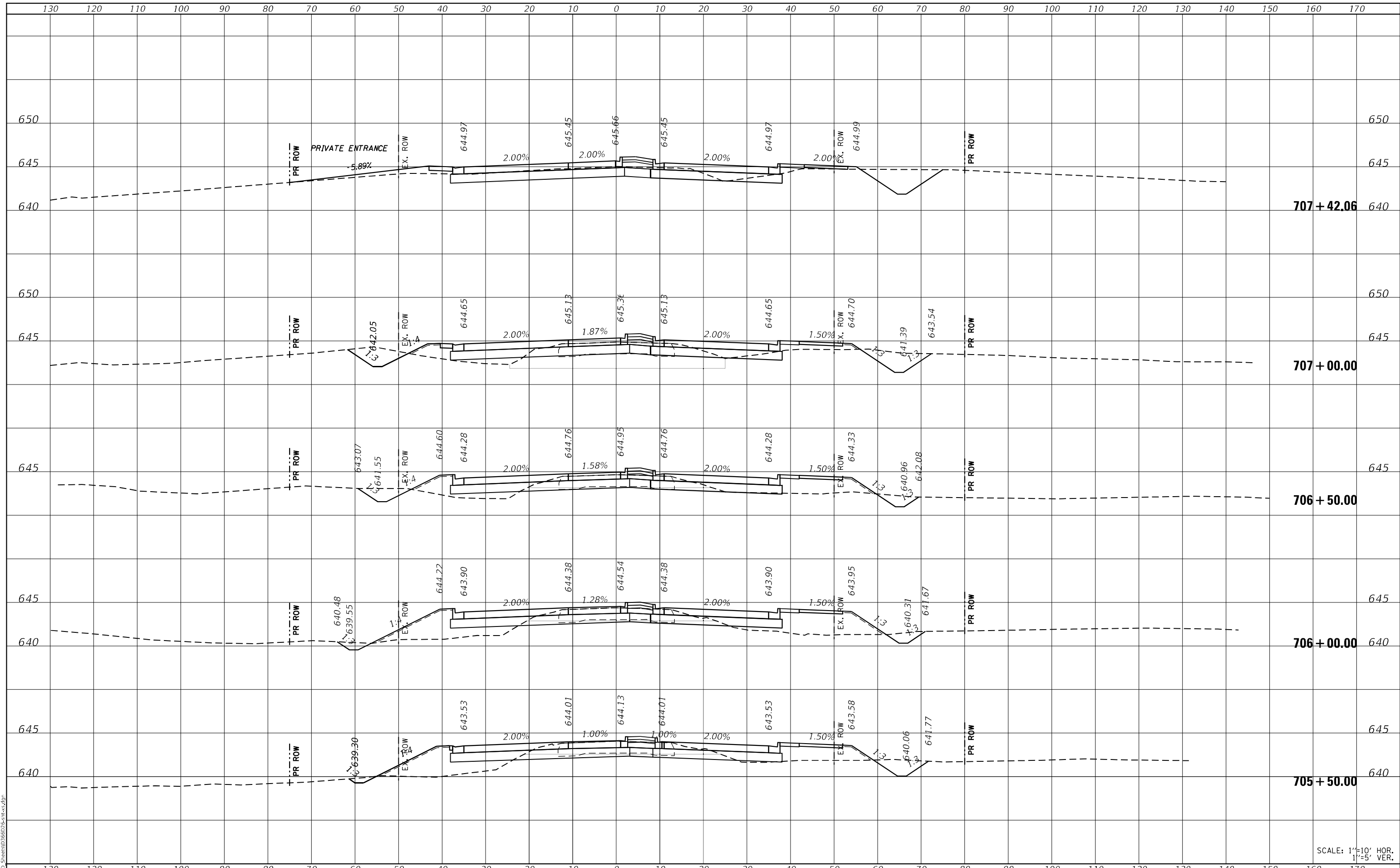
SCALE: SHEET OF SHEETS STA. 704+00.00 TO STA. 705+05.85

F.A.P. RTE.	SECTION	COUNTY	TOTAL SHEETS	SHEET NO.
311	(1-1)R,BR1	KENDALL	847	784
CONTRACT NO. 66D26				
ILLINOIS		FED. AID PROJECT		

FINAL SURVEY NO.	SURVEYED	DATE
NOTE BOOK	PLOTTED	BY
AREAS CHECKED	TEMPLATE	
	AREAS CHECKED	

ORIGINAL SURVEY NO.	SURVEYED	DATE
NOTE BOOK	PLOTTED	BY
AREAS CHECKED	TEMPLATE	
	AREAS CHECKED	

MODEL: D:\mfr\...
 FILE NAME: ...D:\66D26\ent\cs.dgn



SCALE: 1"=10' HOR.
 1"=5' VER.

USER NAME = dhawes	DESIGNED -	REVISED -
	DRAWN -	REVISED -
PLOT SCALE = 20,0000 * / in.	CHECKED -	REVISED -
PLOT DATE = 3/24/2022 - 3:02:42 PM	DATE -	REVISED -

**STATE OF ILLINOIS
 DEPARTMENT OF TRANSPORTATION**

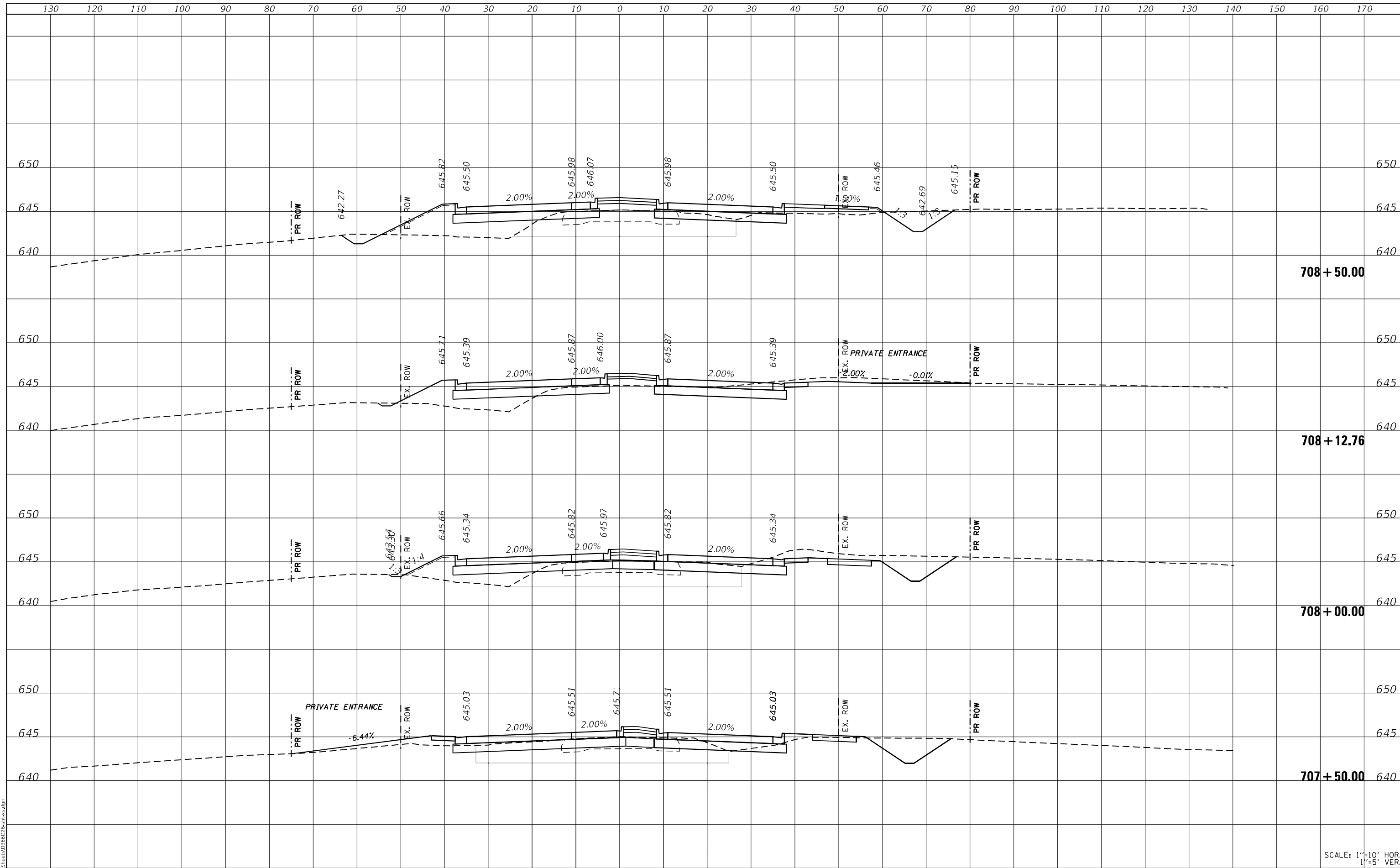
**IL 71
 CROSS SECTIONS**

SCALE: SHEET OF SHEETS STA. 705+50.00 TO STA. 707+42.06

F.A.P. RTE.	SECTION	COUNTY	TOTAL SHEETS	SHEET NO.
311	(1-1)R,BR1	KENDALL	847	785
			CONTRACT NO. 66D26	
ILLINOIS			FED. AID PROJECT	

FINAL SURVEY NO.	SURVEYED	DATE
NOTE BOOK NO.	PLOTTED	BY
AREAS CHECKED	TEMPLATE	
	AREAS CHECKED	

ORIGINAL SURVEY NO.	SURVEYED	DATE
NOTE BOOK NO.	PLOTTED	BY
AREAS CHECKED	TEMPLATE	
	AREAS CHECKED	



MODEL: Definit
FILE NAME: ...:CAD_Sheets\0366D26-ent-ss.dgn

SCALE: 1"=10' HOR.
1"=5' VER.

USER NAME = dhawes	DESIGNED -	REVISED -
	DRAWN -	REVISED -
PLOT SCALE = 20,0000 * / in.	CHECKED -	REVISED -
PLOT DATE = 3/24/2022 - 3:02:43 PM	DATE -	REVISED -

**STATE OF ILLINOIS
DEPARTMENT OF TRANSPORTATION**

**IL 71
CROSS SECTIONS**

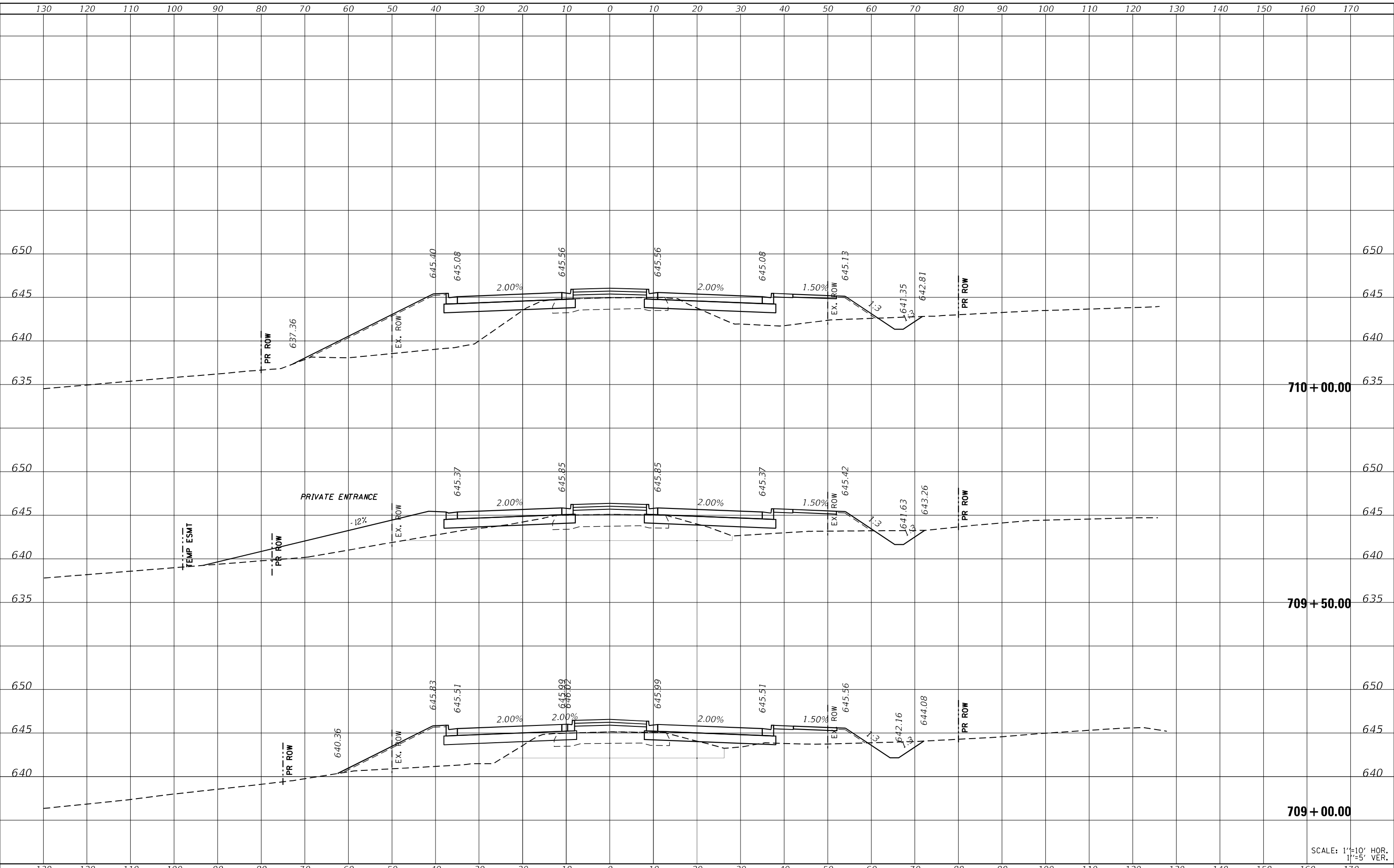
SCALE: SHEET OF SHEETS STA. 707+50.00 TO STA. 708+50.00

F.A.P. RTE. 311	SECTION (1-1)R,BR1	COUNTY KENDALL	TOTAL SHEETS 847	SHEET NO. 786
			CONTRACT NO. 66D26	
ILLINOIS FED. AID PROJECT				

FINAL SURVEY NO.	SURVEYED	DATE
NOTE BOOK	PLOTTED	BY
AREAS CHECKED	TEMPLATE	
	AREAS CHECKED	

ORIGINAL SURVEY NO.	SURVEYED	DATE
NOTE BOOK	PLOTTED	BY
AREAS CHECKED	TEMPLATE	
	AREAS CHECKED	

MODEL: D:\mfr\...
 FILE NAME: ...D:\CAD_Sheets\0366D26-int-ss.dgn



SCALE: 1"=10' HOR.
 1"=5' VER.

USER NAME = dhawes	DESIGNED -	REVISED -
	DRAWN -	REVISED -
PLOT SCALE = 20,0000 * / in.	CHECKED -	REVISED -
PLOT DATE = 3/24/2022 - 3:02:44 PM	DATE -	REVISED -

**STATE OF ILLINOIS
 DEPARTMENT OF TRANSPORTATION**

**IL 71
 CROSS SECTIONS**

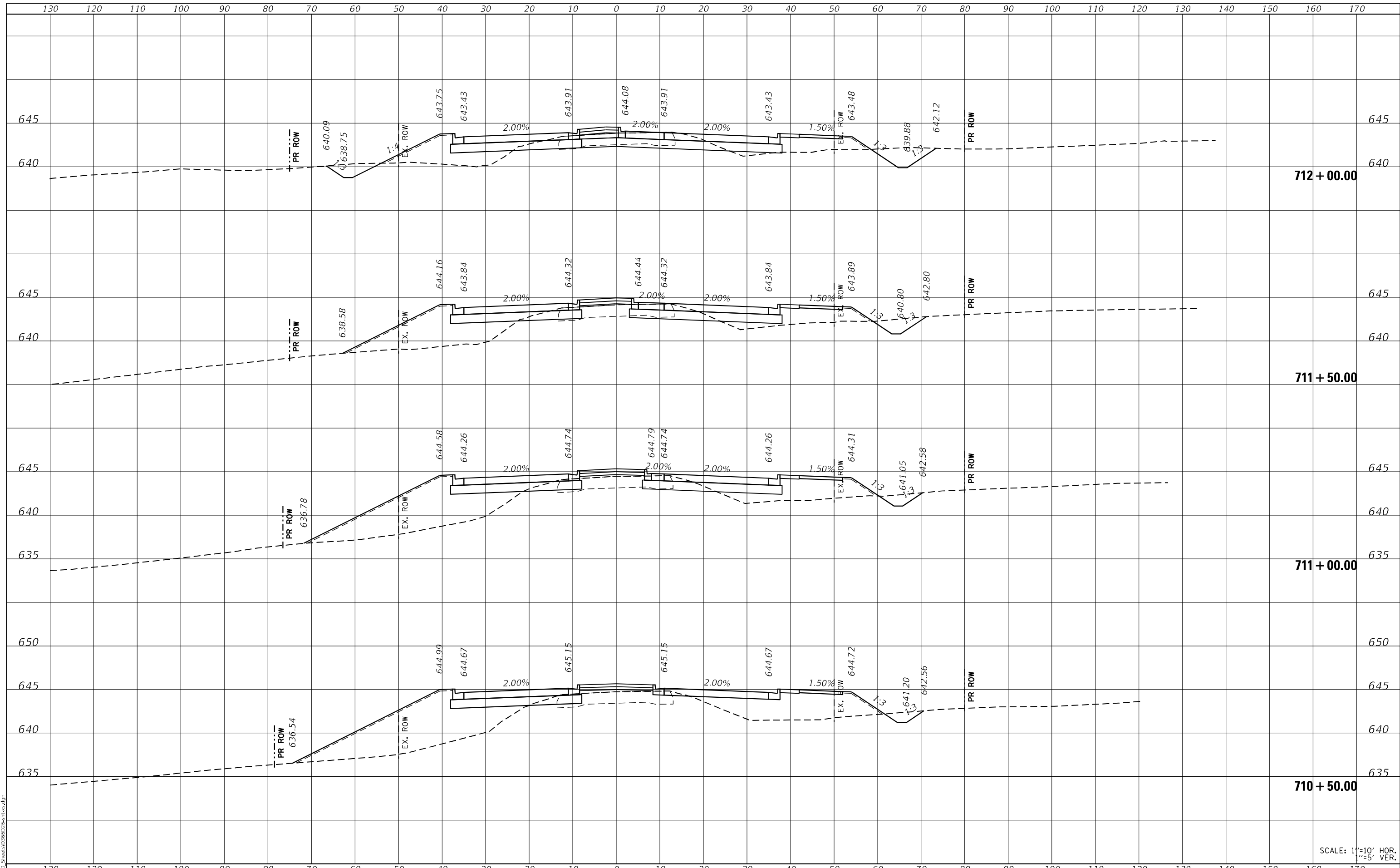
SCALE: SHEET OF SHEETS STA. 709+00.00 TO STA. 710+00.00

F.A.P. RTE.	SECTION	COUNTY	TOTAL SHEETS	SHEET NO.
311	(1-1)R,BR1	KENDALL	847	787
			CONTRACT NO. 66D26	
ILLINOIS			FED. AID PROJECT	

FINAL SURVEY NO.	SURVEYED	DATE
NOTE BOOK	PLOTTED	BY
AREAS CHECKED	TEMPLATE	
	AREAS	
	CHECKED	

ORIGINAL SURVEY NO.	SURVEYED	DATE
NOTE BOOK	PLOTTED	BY
AREAS CHECKED	TEMPLATE	
	AREAS	
	CHECKED	

MODEL: D:\mfr\...
 FILE NAME: ...D:\66D26\66D26-ent-ss.dgn



SCALE: 1"=10' HOR.
 1"=5' VER.

USER NAME = dhawes	DESIGNED -	REVISED -
	DRAWN -	REVISED -
PLOT SCALE = 20,0000 * / in.	CHECKED -	REVISED -
PLOT DATE = 3/24/2022 - 3:02:45 PM	DATE -	REVISED -

**STATE OF ILLINOIS
 DEPARTMENT OF TRANSPORTATION**

**IL 71
 CROSS SECTIONS**

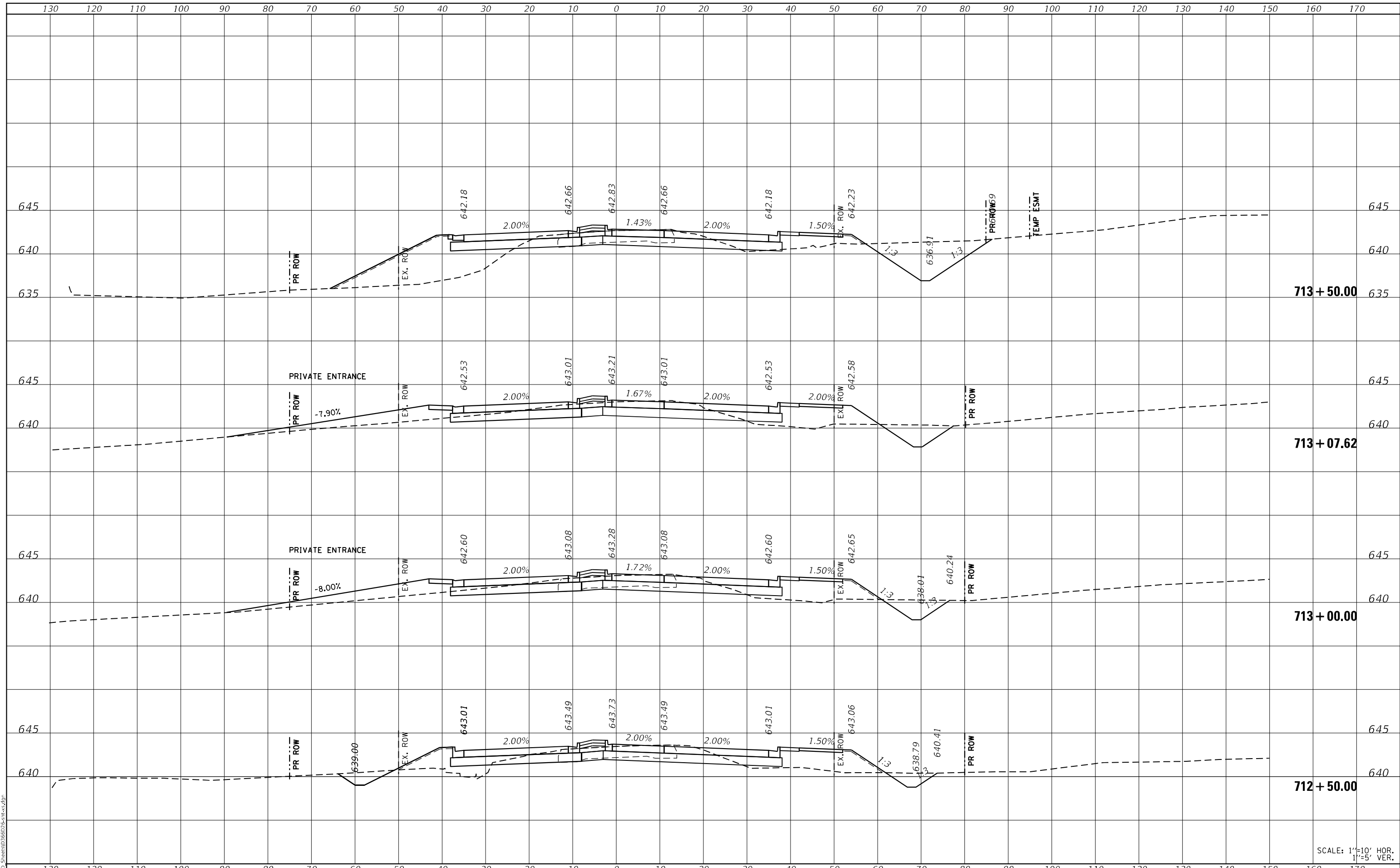
SCALE: SHEET OF SHEETS STA. 710+50.00 TO STA. 712+00.00

F.A.P. RTE. 311	SECTION (1-1)R,BR1	COUNTY KENDALL	TOTAL SHEETS 847	SHEET NO. 788
			CONTRACT NO. 66D26	
ILLINOIS FED. AID PROJECT				

FINAL SURVEY NO.	SURVEYED	DATE
NOTE BOOK	PLOTTED	
AREAS CHECKED	TEMPLATE	
	AREAS CHECKED	

ORIGINAL SURVEY NO.	SURVEYED	DATE
NOTE BOOK	PLOTTED	
AREAS CHECKED	TEMPLATE	
	AREAS CHECKED	

MODEL: Definit
FILE NAME: ...:CAD_Sheets\0366D26-ent-ss.dgn



SCALE: 1"=10' HOR.
1"=5' VER.

USER NAME = dhawes	DESIGNED -	REVISED -
	DRAWN -	REVISED -
PLOT SCALE = 20,0000 * / in.	CHECKED -	REVISED -
PLOT DATE = 3/24/2022 - 3:02:47 PM	DATE -	REVISED -

**STATE OF ILLINOIS
DEPARTMENT OF TRANSPORTATION**

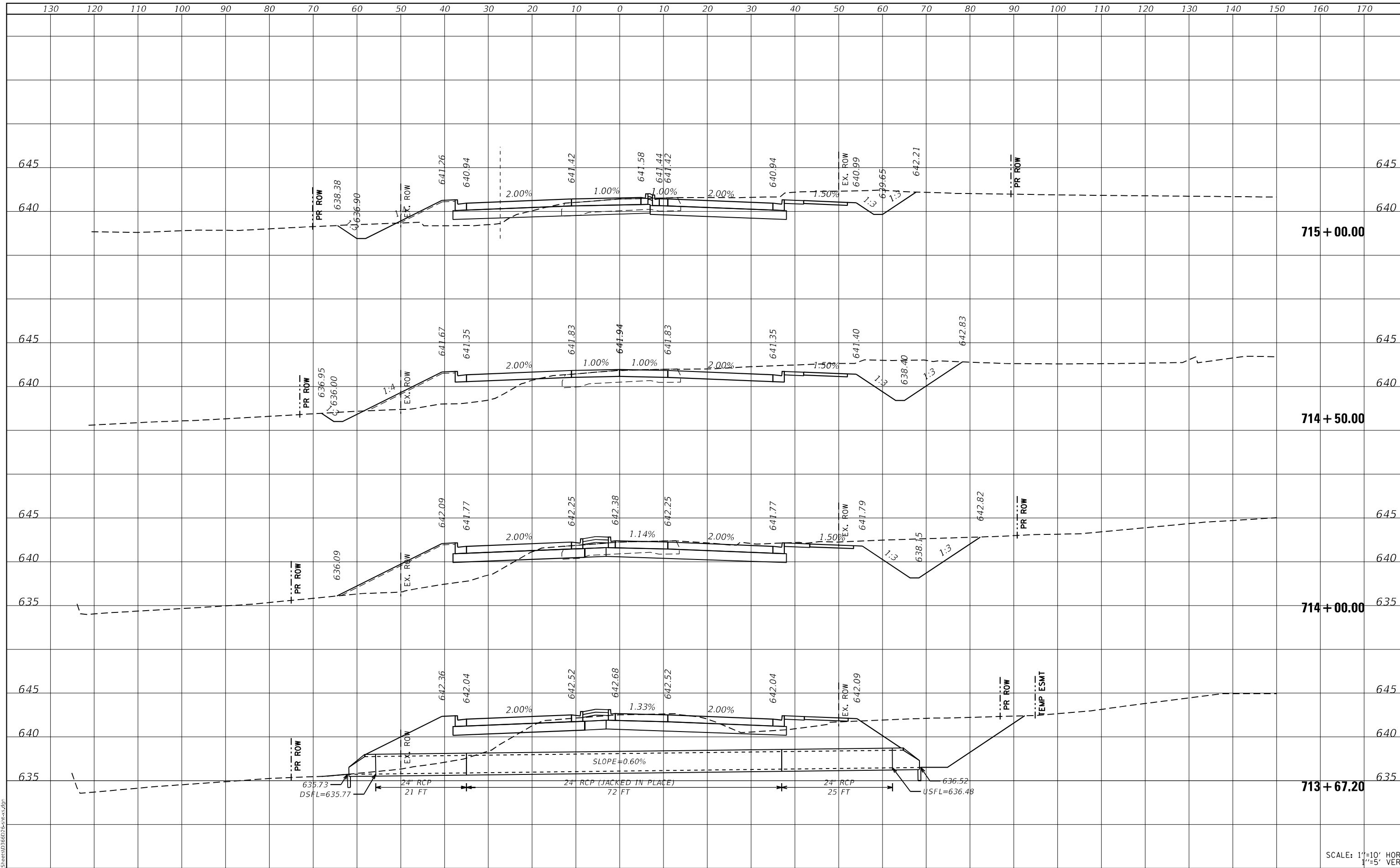
**IL 71
CROSS SECTIONS**

SCALE: SHEET OF SHEETS STA. 712+50.00 TO STA. 713+50.00

F.A.P. RTE. 311	SECTION (1-1)R,BR1	COUNTY KENDALL	TOTAL SHEETS 847	SHEET NO. 789
			CONTRACT NO. 66D26	
		ILLINOIS FED. AID PROJECT		

FINAL SURVEY NO.	SURVEYED	DATE
NOTE BOOK	PLOTTED	BY
AREAS CHECKED	TEMPLATE	
	AREAS CHECKED	

ORIGINAL SURVEY NO.	SURVEYED	DATE
NOTE BOOK	PLOTTED	BY
AREAS CHECKED	TEMPLATE	
	AREAS CHECKED	



SCALE: 1"=10' HOR.
1/4"=5' VER.

MODEL: Definit
FILE NAME: ...:CAD_Sheets\0366D26-int-ss.dgn

USER NAME = dhawes	DESIGNED -	REVISED -
	DRAWN -	REVISED -
PLOT SCALE = 20,0000 * / in.	CHECKED -	REVISED -
PLOT DATE = 3/24/2022 - 3:02:48 PM	DATE -	REVISED -

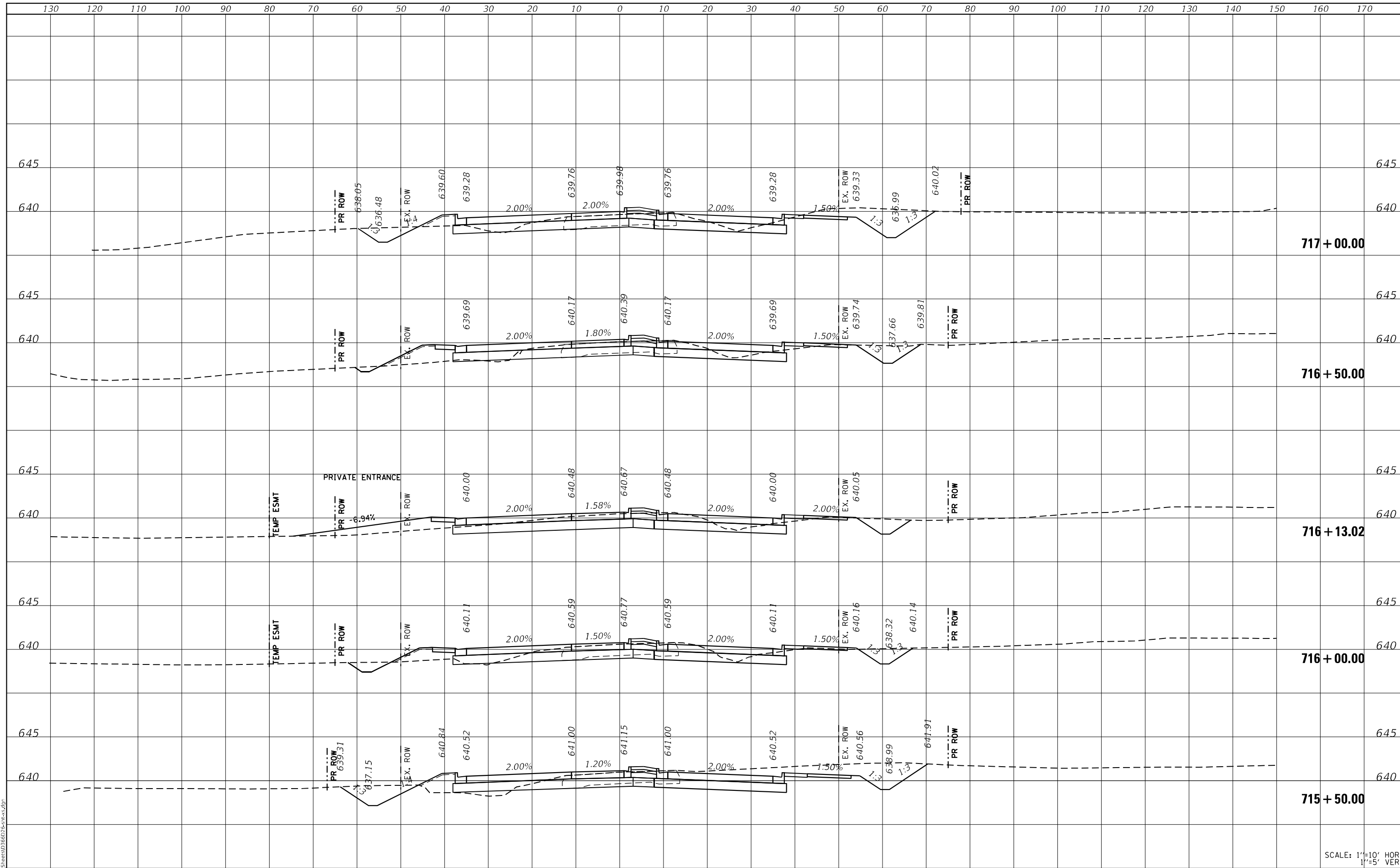
**STATE OF ILLINOIS
DEPARTMENT OF TRANSPORTATION**

IL 71 CROSS SECTIONS	
SCALE:	SHEET OF SHEETS
STA. 713+67.20	TO STA. 715+00.00

F.A.P. RTE. 311	SECTION (1-1)R,BR1	COUNTY KENDALL	TOTAL SHEETS 847	SHEET NO. 790
CONTRACT NO. 66D26			ILLINOIS FED. AID PROJECT	

FINAL SURVEY NO.	SURVEYED	DATE
NOTE BOOK	PLOTTED	
AREAS CHECKED	TEMPLATE	
	AREAS CHECKED	

ORIGINAL SURVEY NO.	SURVEYED	DATE
NOTE BOOK	PLOTTED	
AREAS CHECKED	TEMPLATE	
	AREAS CHECKED	



SCALE: 1"=10' HOR.
1"=5' VER.

MODEL: D:\mfr\...
FILE NAME: ...D366D26-int-ss.dgn

USER NAME = dhawes	DESIGNED -	REVISD -
	DRAWN -	REVISD -
PLOT SCALE = 20,0000 */ in.	CHECKED -	REVISD -
PLOT DATE = 3/24/2022 - 3:02:49 PM	DATE -	REVISD -

**STATE OF ILLINOIS
DEPARTMENT OF TRANSPORTATION**

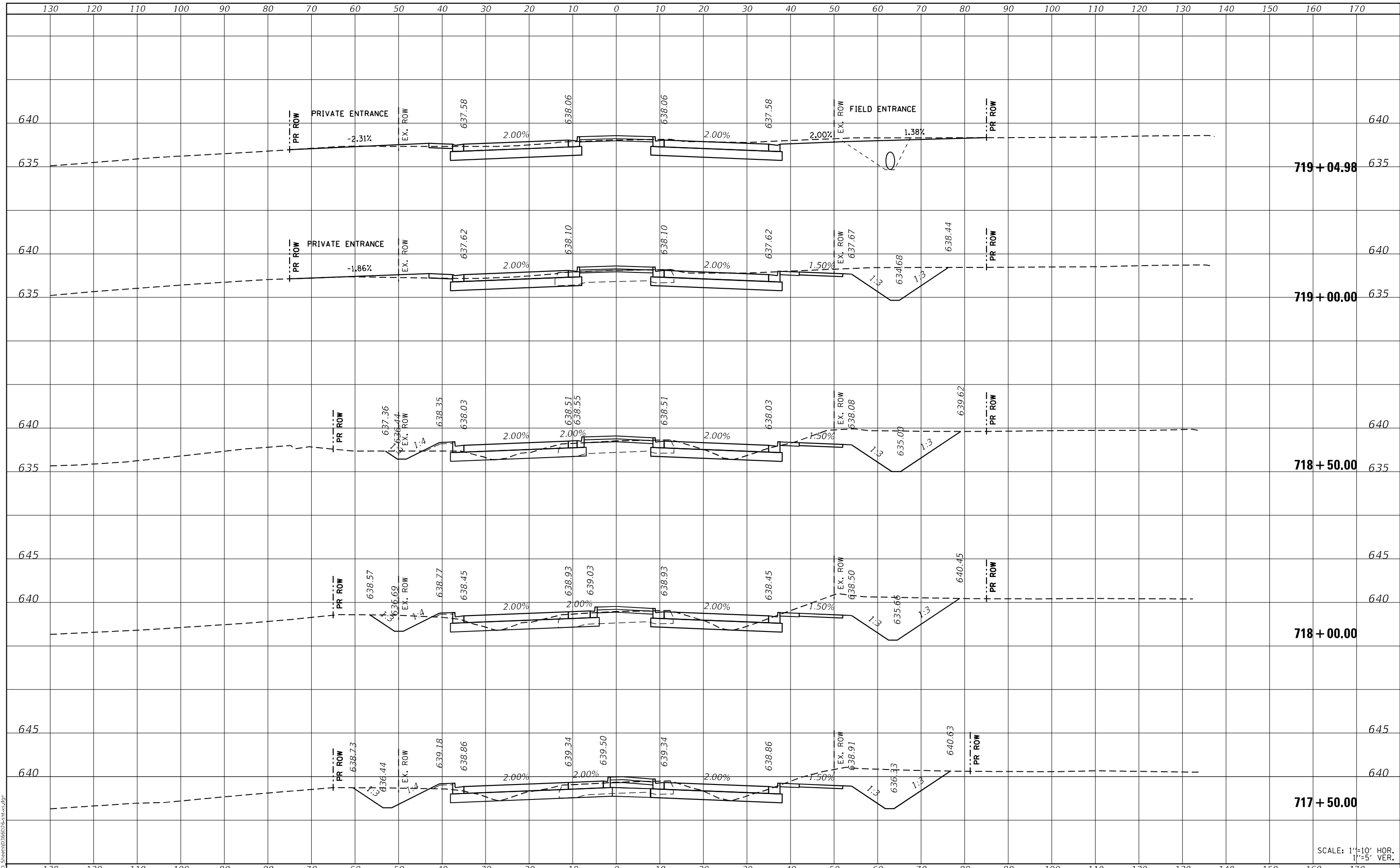
IL 71 CROSS SECTIONS	
SCALE:	SHEET OF SHEETS
STA. 715+50.00 TO STA. 717+00.00	

F.A.P. RTE. 311	SECTION (1-1)R,BR1	COUNTY KENDALL	TOTAL SHEETS 847	SHEET NO. 791
CONTRACT NO. 66D26				ILLINOIS FED. AID PROJECT

FINAL SURVEY NO.	SURVEYED	DATE
NOTE BOOK	PLOTTED	BY
AREAS CHECKED	TEMPLATE	
	AREAS CHECKED	

ORIGINAL SURVEY NO.	SURVEYED	DATE
NOTE BOOK	PLOTTED	BY
AREAS CHECKED	TEMPLATE	
	AREAS CHECKED	

MODEL: Definit
FILE NAME: ...:CAD_Sheets\0366D26-ent-ss.dgn



SCALE: 1"=10' HOR.
1"=5' VER.

USER NAME = dhawes	DESIGNED -	REVISED -
	DRAWN -	REVISED -
PLOT SCALE = 20,0000 * / in.	CHECKED -	REVISED -
PLOT DATE = 3/24/2022 - 3:02:50 PM	DATE -	REVISED -

**STATE OF ILLINOIS
DEPARTMENT OF TRANSPORTATION**

**IL 71
CROSS SECTIONS**

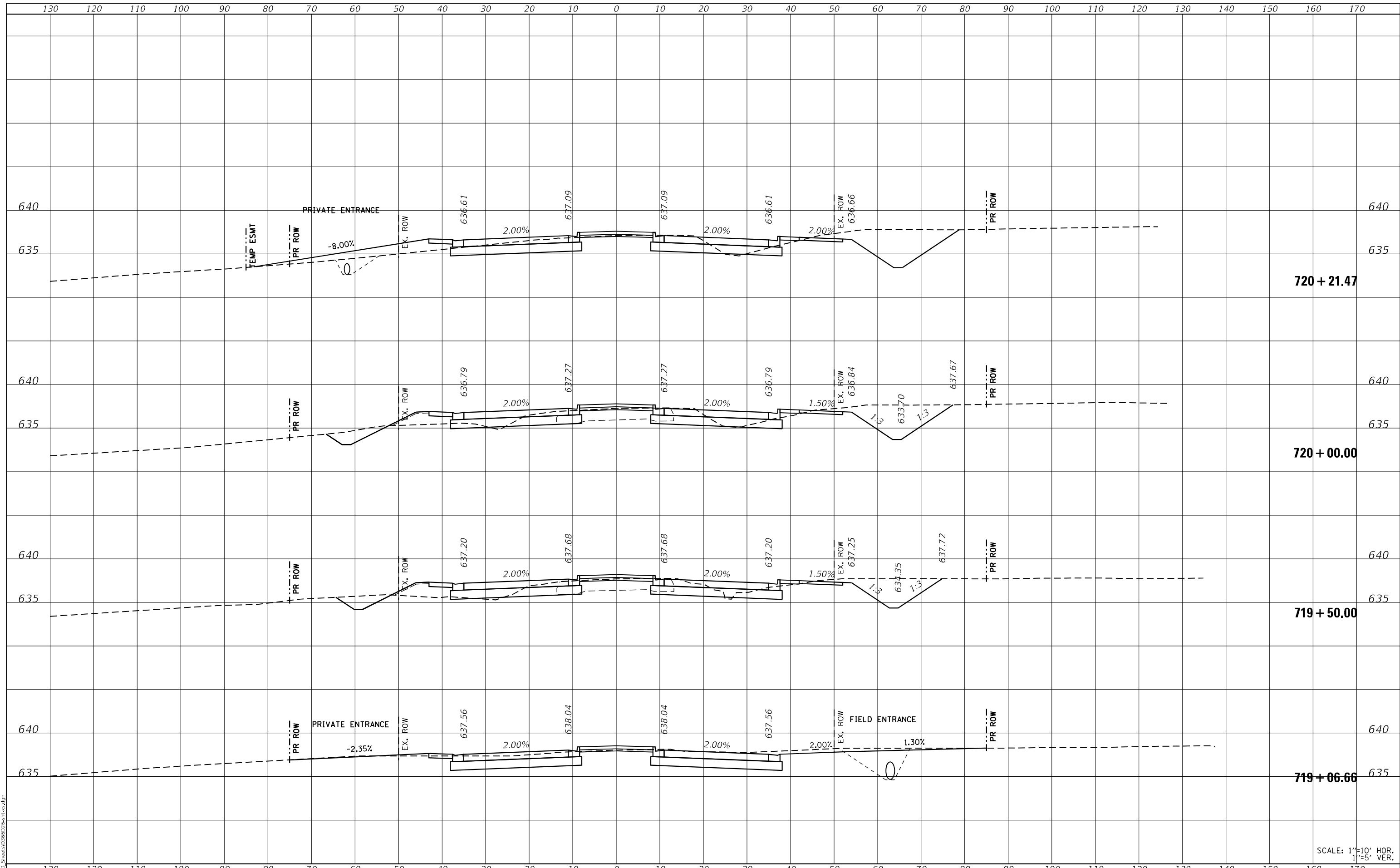
SCALE: SHEET OF SHEETS STA. 717+50.00 TO STA. 719+04.98

F.A.P. RTE. 311	SECTION (1-1)R,BR1	COUNTY KENDALL	TOTAL SHEETS 847	SHEET NO. 792
			CONTRACT NO. 66D26	
		ILLINOIS FED. AID PROJECT		

FINAL SURVEY NO.	SURVEYED	DATE
NOTE BOOK	PLOTTED	BY
AREAS CHECKED	TEMPLATE	
	AREAS	
	CHECKED	

ORIGINAL SURVEY NO.	SURVEYED	DATE
NOTE BOOK	PLOTTED	BY
AREAS CHECKED	TEMPLATE	
	AREAS	
	CHECKED	

MODEL: Definit
FILE NAME: ...:CAD_Sheets\0366D26-int-ss.dgn



SCALE: 1"=10' HOR.
1"=5' VER.

USER NAME = dhawes	DESIGNED -	REVISED -
	DRAWN -	REVISED -
PLOT SCALE = 20,0000 * / in.	CHECKED -	REVISED -
PLOT DATE = 3/24/2022 - 3:02:51 PM	DATE -	REVISED -

**STATE OF ILLINOIS
DEPARTMENT OF TRANSPORTATION**

**IL 71
CROSS SECTIONS**

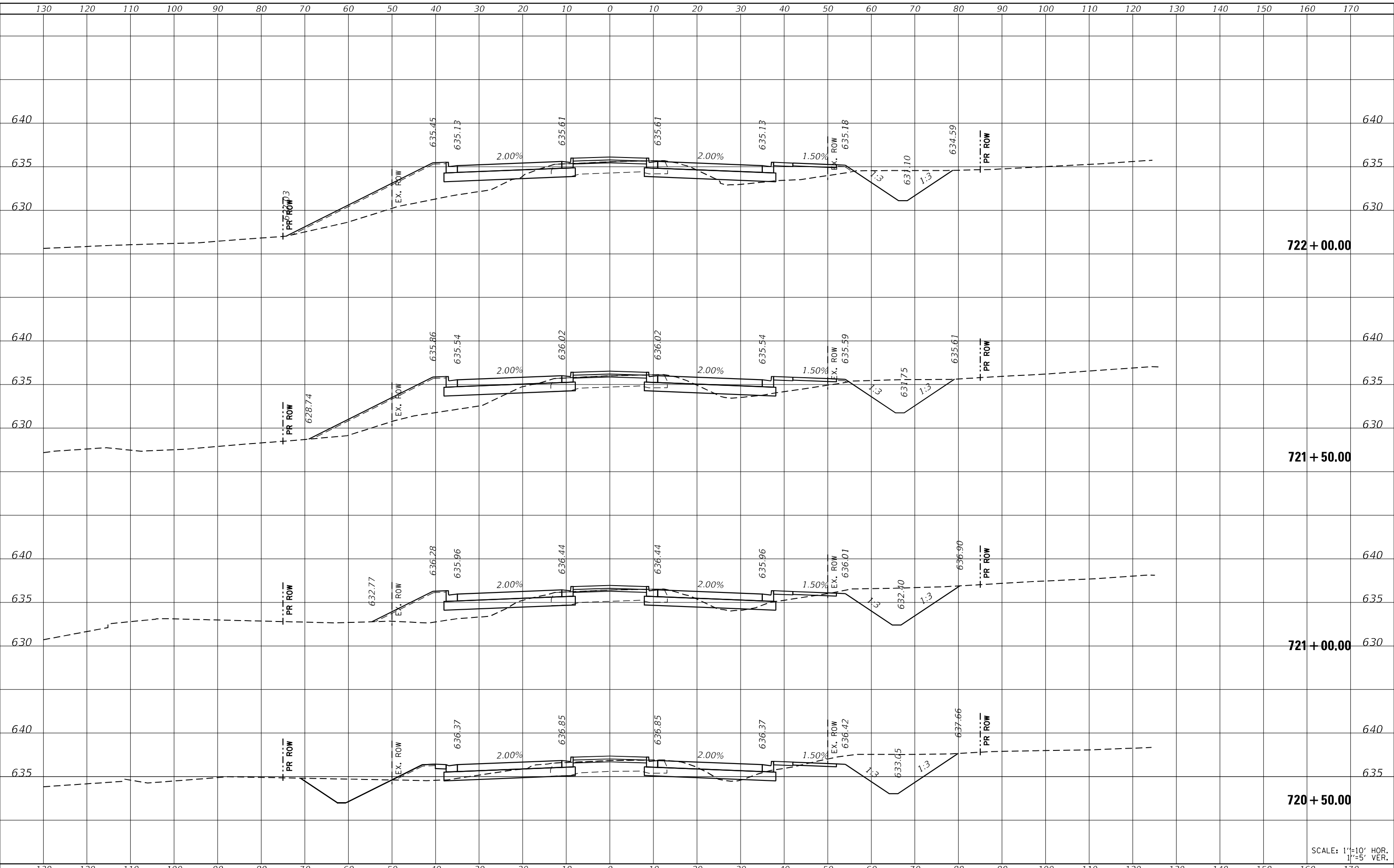
SCALE: SHEET OF SHEETS STA. 719+06.66 TO STA. 720+21.47

F.A.P. RTE. 311	SECTION (1-1)R,BR1	COUNTY KENDALL	TOTAL SHEETS 847	SHEET NO. 793
			CONTRACT NO. 66D26	
ILLINOIS			FED. AID PROJECT	

FINAL SURVEY NO.	SURVEYED	DATE
NOTE BOOK	PLOTTED	BY
AREAS CHECKED	TEMPLATE	
	AREAS	
	CHECKED	

ORIGINAL SURVEY NO.	SURVEYED	DATE
NOTE BOOK	PLOTTED	BY
AREAS CHECKED	TEMPLATE	
	AREAS	
	CHECKED	

MODEL: Defn.dwg
FILE NAME: ...:CAD_Sheets\0366D26-int-ss.dgn



SCALE: 1"=10' HOR.
1"=5' VER.

USER NAME = dhawes	DESIGNED -	REVISED -
	DRAWN -	REVISED -
PLOT SCALE = 20,0000 * / in.	CHECKED -	REVISED -
PLOT DATE = 3/24/2022 - 3:02:52 PM	DATE -	REVISED -

**STATE OF ILLINOIS
DEPARTMENT OF TRANSPORTATION**

**IL 71
CROSS SECTIONS**

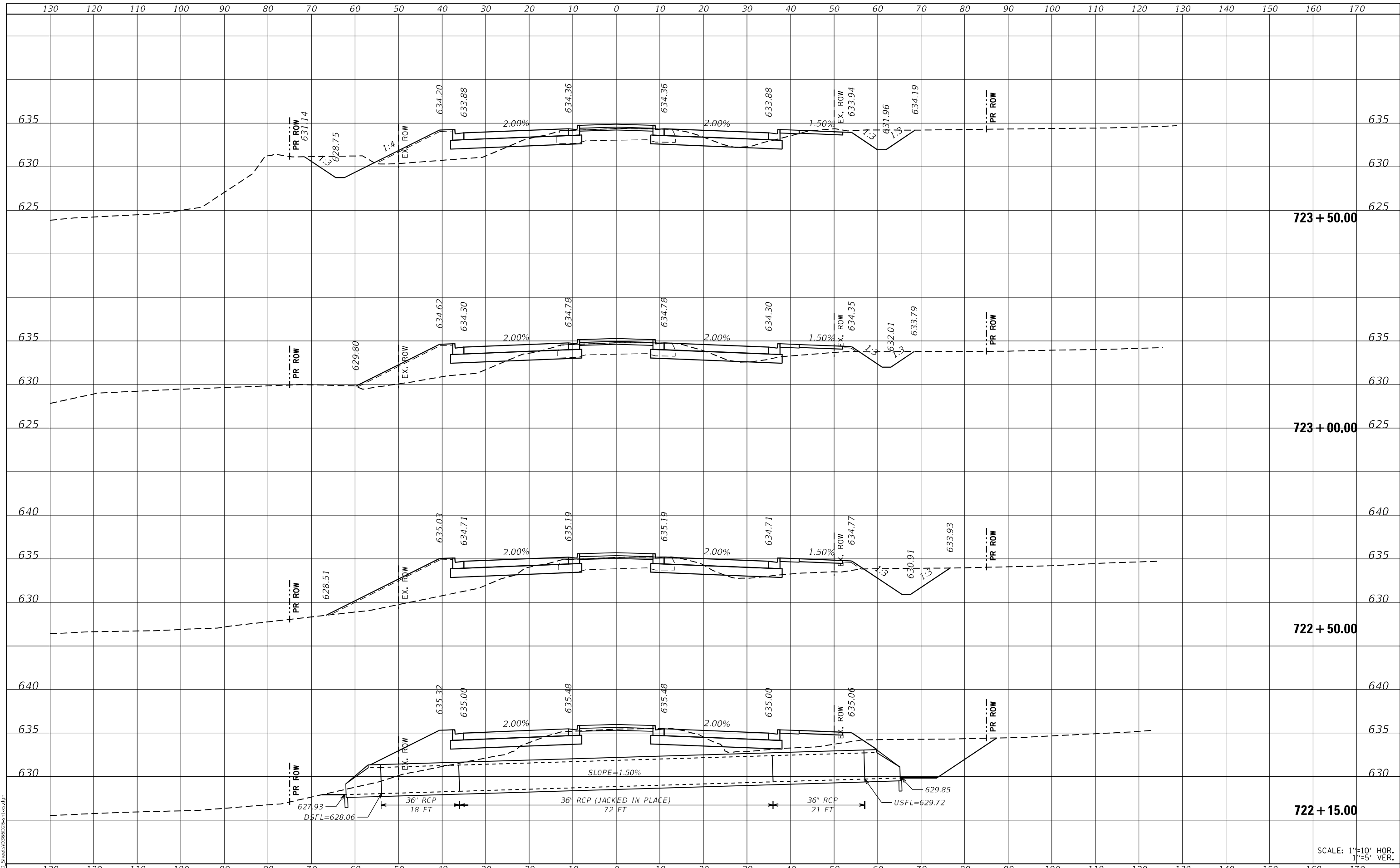
SCALE: SHEET OF SHEETS STA. 720+50.00 TO STA. 722+00.00

F.A.P. RTE. 311	SECTION (1-1)R,BR1	COUNTY KENDALL	TOTAL SHEETS 847	SHEET NO. 794
			CONTRACT NO. 66D26	
ILLINOIS FED. AID PROJECT				

FINAL SURVEY NO.	SURVEYED	DATE
NOTE BOOK	PLOTTED	BY
AREAS CHECKED	TEMPLATE	
	AREAS CHECKED	

ORIGINAL SURVEY NO.	SURVEYED	DATE
NOTE BOOK	PLOTTED	BY
AREAS CHECKED	TEMPLATE	
	AREAS CHECKED	

MODEL: Definit
FILE NAME: ...:C:\Road_Sheets\0366D26-int-ss.dgn



SCALE: 1"=10' HOR.
1"=5' VER.

USER NAME = dhawes	DESIGNED -	REVISED -
	DRAWN -	REVISED -
PLOT SCALE = 20,0000 * / in.	CHECKED -	REVISED -
PLOT DATE = 3/24/2022 - 3:02:53 PM	DATE -	REVISED -

**STATE OF ILLINOIS
DEPARTMENT OF TRANSPORTATION**

**IL 71
CROSS SECTIONS**

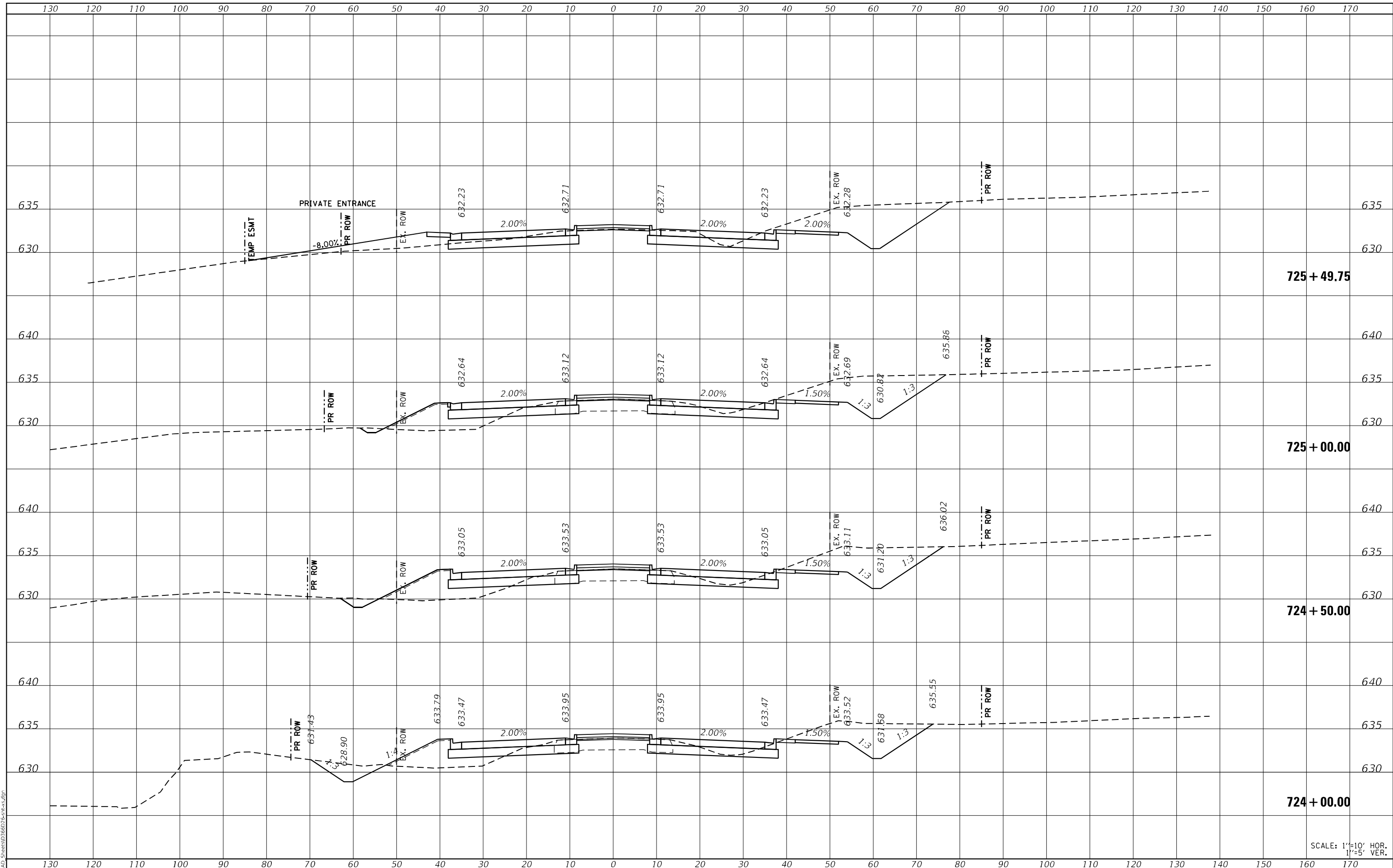
SCALE: SHEET OF SHEETS STA. 722+15.00 TO STA. 723+50.00

F.A.P. RTE. 311	SECTION (1-1)R,BR1	COUNTY KENDALL	TOTAL SHEETS 847	SHEET NO. 795
			CONTRACT NO. 66D26	
ILLINOIS FED. AID PROJECT				

FINAL SURVEY NO.	SURVEYED	DATE
NOTE BOOK	PLOTTED	BY
AREAS CHECKED	TEMPLATE	
	AREAS CHECKED	

ORIGINAL SURVEY NO.	SURVEYED	DATE
NOTE BOOK	PLOTTED	BY
AREAS CHECKED	TEMPLATE	
	AREAS CHECKED	

MODEL: Definit
FILE NAME: ...:Road_Sheets\0366D26-int-ss.dgn



SCALE: 1"=10' HOR.
1"=5' VER.

USER NAME = dhawes	DESIGNED -	REVISED -
	DRAWN -	REVISED -
PLOT SCALE = 20,0000 * / in.	CHECKED -	REVISED -
PLOT DATE = 3/24/2022 - 3:02:55 PM	DATE -	REVISED -

**STATE OF ILLINOIS
DEPARTMENT OF TRANSPORTATION**

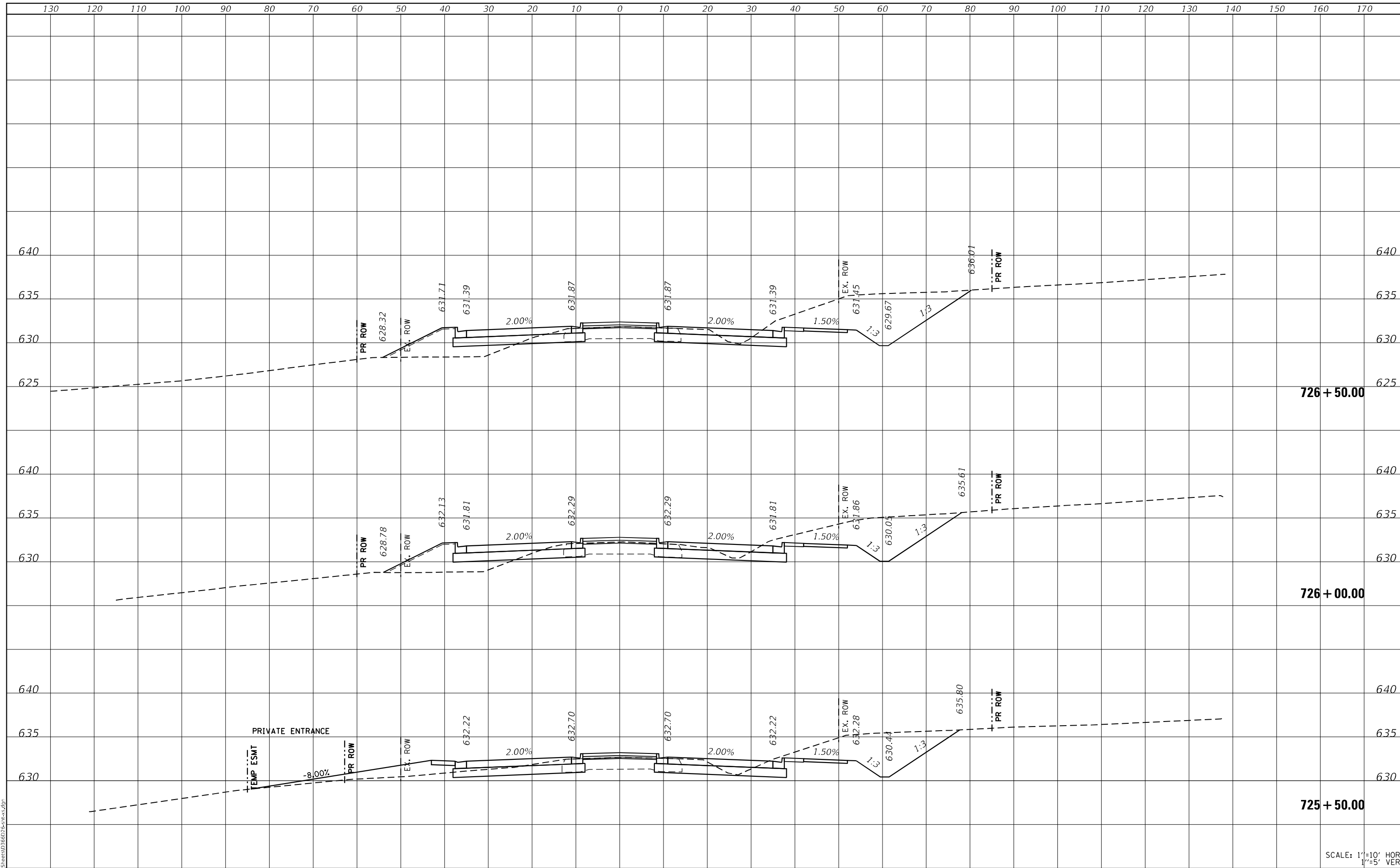
**IL 71
CROSS SECTIONS**

SCALE: SHEET OF SHEETS STA. 724+00.00 TO STA. 725+49.75

F.A.P. RTE. 311	SECTION (1-1)R,BR1	COUNTY KENDALL	TOTAL SHEETS 847	SHEET NO. 796
			CONTRACT NO. 66D26	
ILLINOIS			FED. AID PROJECT	

FINAL SURVEY NO.	SURVEYED	DATE
NOTE BOOK	PLOTTED	BY
AREAS CHECKED	TEMPLATE	
	AREAS CHECKED	

ORIGINAL SURVEY NO.	SURVEYED	DATE
NOTE BOOK	PLOTTED	BY
AREAS CHECKED	TEMPLATE	
	AREAS CHECKED	



MODEL: Definit
FILE NAME: ...:\ROAD_Sheets\0366D26-int-ss.dgn

SCALE: 1"=10' HOR.
1"=5' VER.

USER NAME = dhwes	DESIGNED -	REVISED -
	DRAWN -	REVISED -
PLOT SCALE = 20,0000 * / in.	CHECKED -	REVISED -
PLOT DATE = 3/24/2022 - 3:02:56 PM	DATE -	REVISED -

**STATE OF ILLINOIS
DEPARTMENT OF TRANSPORTATION**

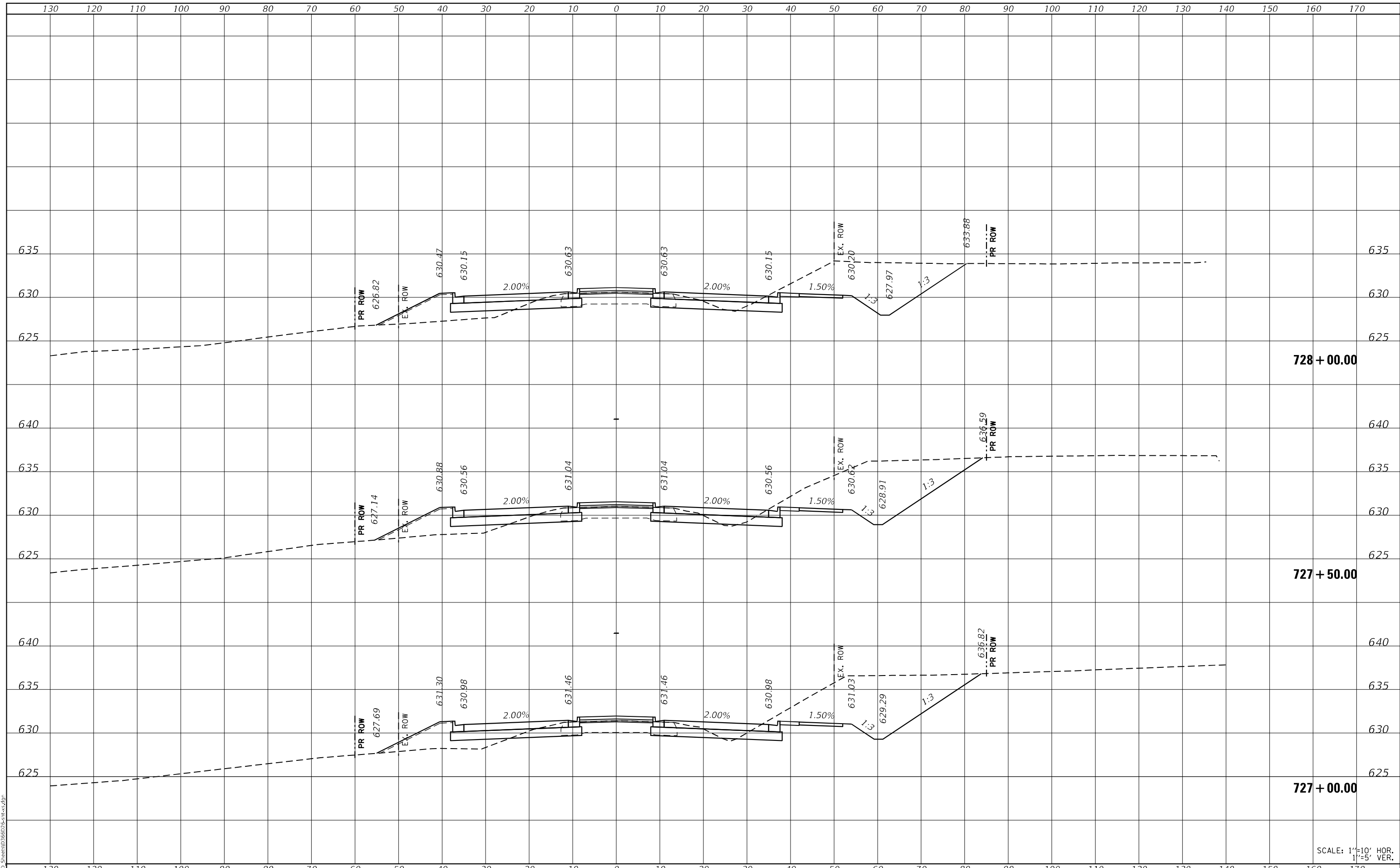
IL 71 CROSS SECTIONS	
SCALE:	SHEET OF SHEETS
STA. 725+50.00	TO STA. 726+50.00

F.A.P. RTE. 311	SECTION (1-1)R,BR1	COUNTY KENDALL	TOTAL SHEETS 847	SHEET NO. 797
CONTRACT NO. 66D26			ILLINOIS FED. AID PROJECT	

FINAL SURVEY NO.	SURVEYED	BY	DATE
NOTE BOOK	PLOTTED		
AREAS CHECKED	TEMPLATE		
	AREAS		
	CHECKED		

ORIGINAL SURVEY NO.	SURVEYED	BY	DATE
NOTE BOOK	PLOTTED		
AREAS CHECKED	TEMPLATE		
	AREAS		
	CHECKED		

MODEL: D:\mfr\it
FILE NAME: ...:\CAD_Sheets\0366D26-int-ss.dgn



SCALE: 1"=10' HOR.
1"=5' VER.

USER NAME = dhawes	DESIGNED -	REVISED -
	DRAWN -	REVISED -
PLOT SCALE = 20,0000 */ in.	CHECKED -	REVISED -
PLOT DATE = 3/24/2022 - 3:02:57 PM	DATE -	REVISED -

**STATE OF ILLINOIS
DEPARTMENT OF TRANSPORTATION**

**IL 71
CROSS SECTIONS**

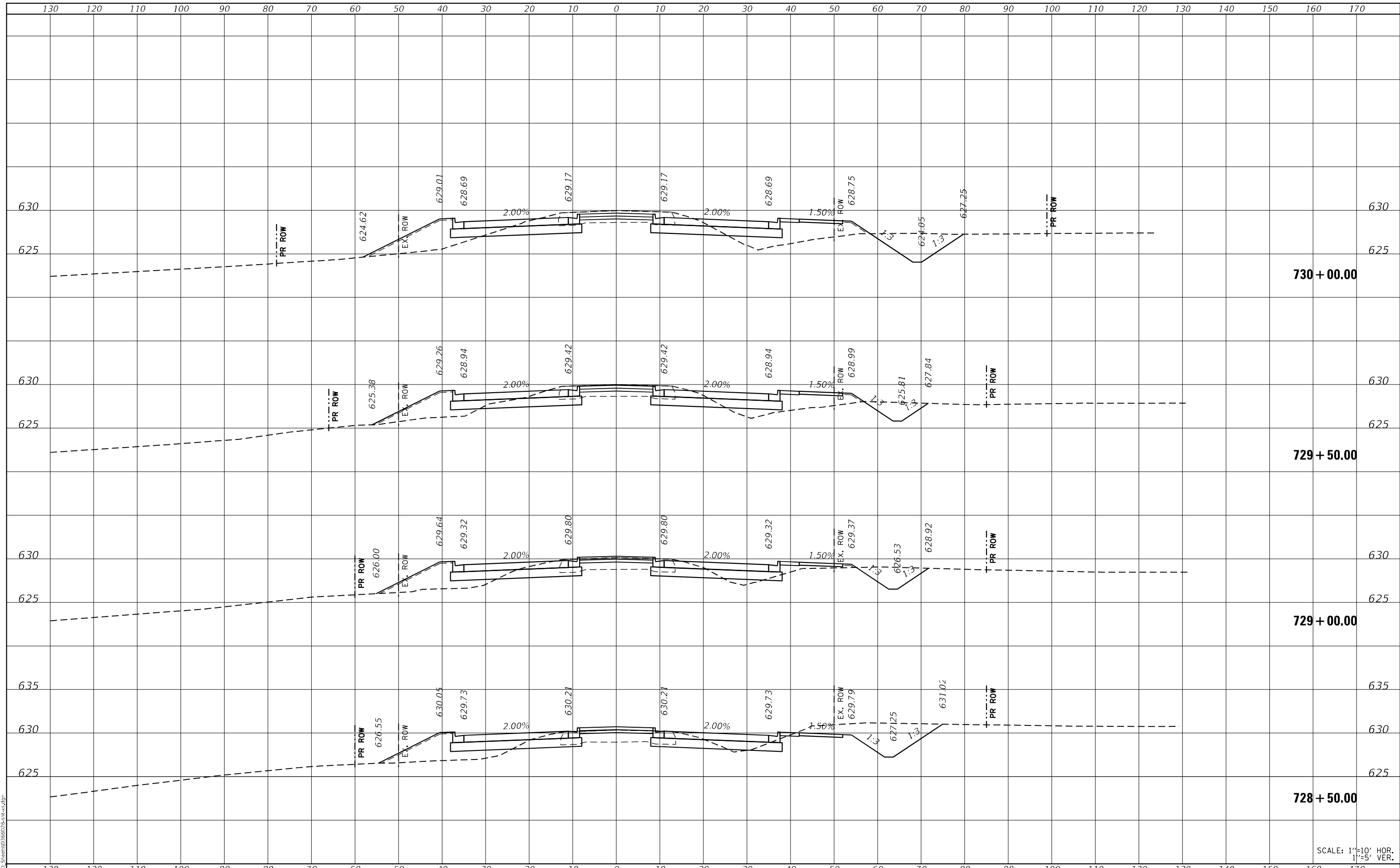
SCALE: SHEET OF SHEETS STA. 727+00.00 TO STA. 728+00.00

F.A.P. RTE. 311	SECTION (1-1)R,BR1	COUNTY KENDALL	TOTAL SHEETS 847	SHEET NO. 798
			CONTRACT NO. 66D26	
		ILLINOIS FED. AID PROJECT		

FINAL SURVEY NO.	SURVEYED	BY	DATE
NOTE BOOK	PLOTTED		
AREAS CHECKED	TEMPLATE		
	AREAS CHECKED		

ORIGINAL SURVEY NO.	SURVEYED	BY	DATE
NOTE BOOK	PLOTTED		
AREAS CHECKED	TEMPLATE		
	AREAS CHECKED		

MODEL: Definit
FILE NAME: ...:CAD_Sheets\0366D26-int-ss.dgn



SCALE: 1"=10' HOR.
1"=5' VER.

USER NAME = dhawes	DESIGNED -	REVISED -
	DRAWN -	REVISED -
PLOT SCALE = 20,0000 * / in.	CHECKED -	REVISED -
PLOT DATE = 3/24/2022 - 3:02:58 PM	DATE -	REVISED -

**STATE OF ILLINOIS
DEPARTMENT OF TRANSPORTATION**

**IL 71
CROSS SECTIONS**

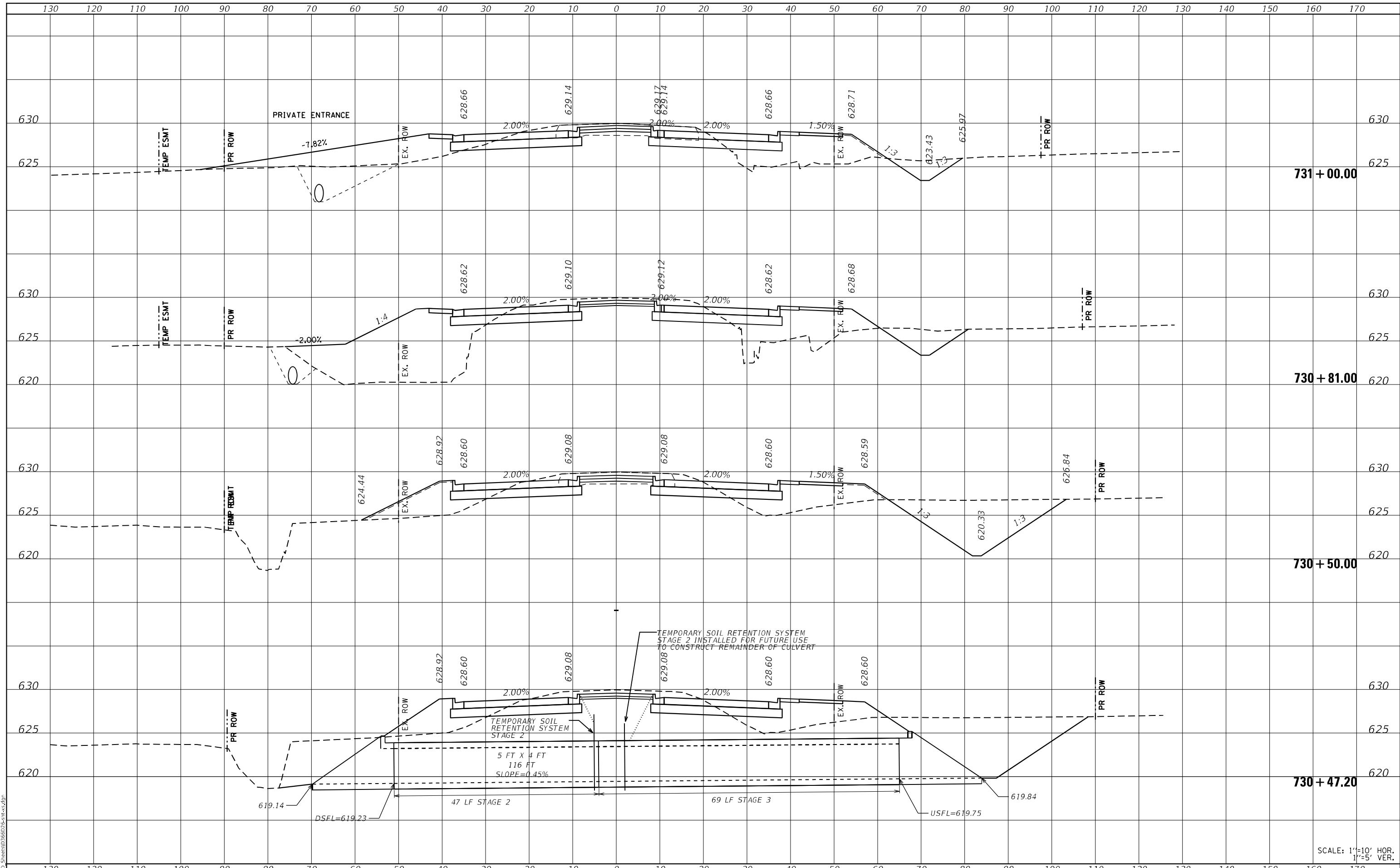
SCALE: SHEET OF SHEETS STA. 728+50.00 TO STA. 730+00.00

F.A.P. RTE.	SECTION	COUNTY	TOTAL SHEETS	SHEET NO.
311	(1-1)R,BR1	KENDALL	847	799
			CONTRACT NO. 66D26	
		ILLINOIS	FED. AID PROJECT	

FINAL SURVEY NO.	SURVEYED	DATE
NOTE BOOK NO.	PLOTTED	BY
AREAS CHECKED	TEMPLATE	
	AREAS CHECKED	

ORIGINAL SURVEY NO.	SURVEYED	DATE
NOTE BOOK NO.	PLOTTED	BY
AREAS CHECKED	TEMPLATE	
	AREAS CHECKED	

MODEL: Definit
FILE NAME: ...:C:\AD_Sheets\0366D26-int-ss.dgn



SCALE: 1"=10' HOR.
1"=5' VER.

USER NAME = dhawes	DESIGNED -	REVISED -
	DRAWN -	REVISED -
PLOT SCALE = 20,0000 * / in.	CHECKED -	REVISED -
PLOT DATE = 3/24/2022 - 3:02:59 PM	DATE -	REVISED -

**STATE OF ILLINOIS
DEPARTMENT OF TRANSPORTATION**

**IL 71
CROSS SECTIONS**

SCALE: SHEET OF SHEETS STA. 730+47.20 TO STA. 731+00.00

F.A.P. RTE.	SECTION	COUNTY	TOTAL SHEETS	SHEET NO.
311	(1-1)R,BR1	KENDALL	847	800
			CONTRACT NO. 66D26	
ILLINOIS FED. AID PROJECT				