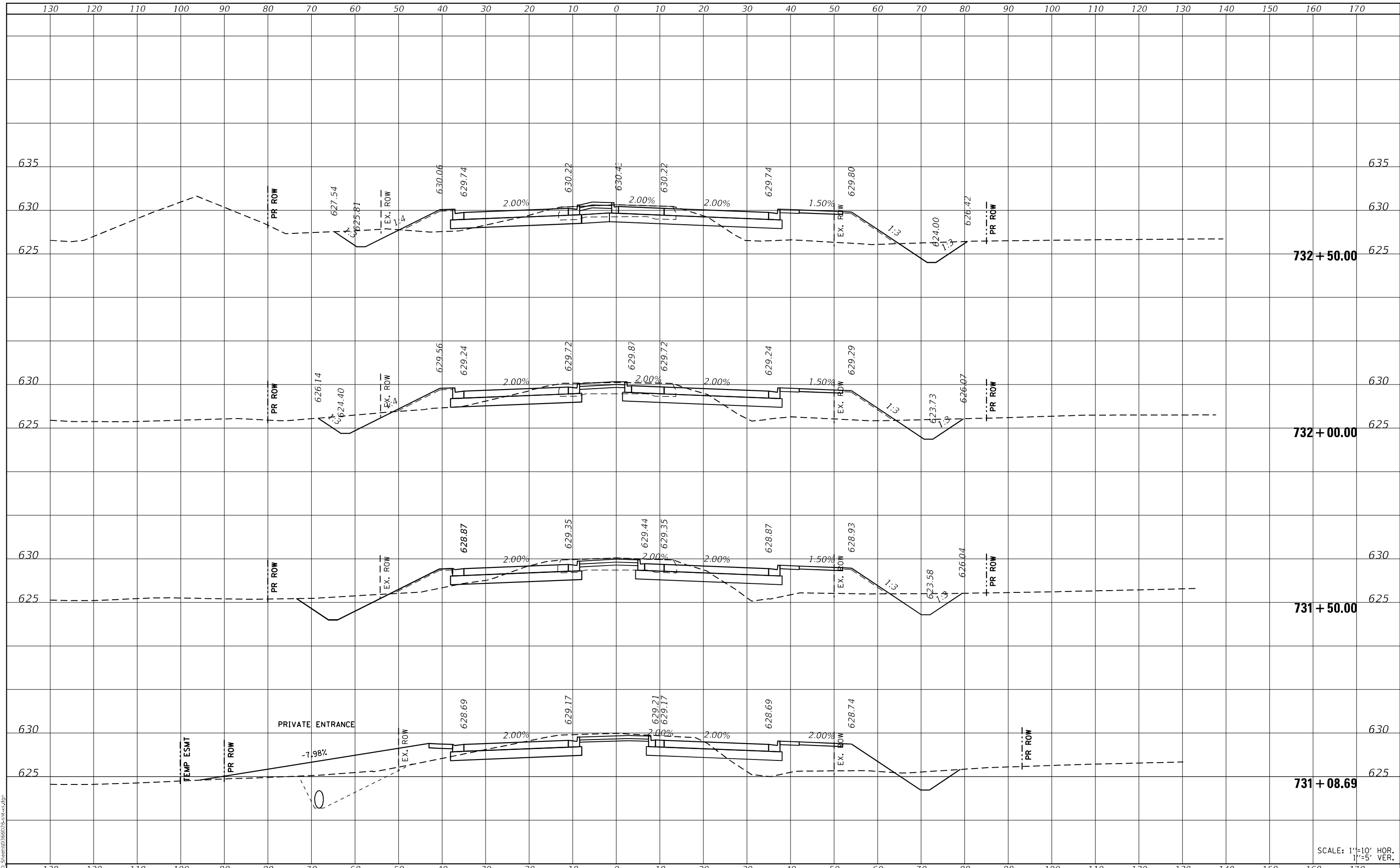


FINAL SURVEY NO.	SURVEYED	DATE
NOTE BOOK	PLOTTED	BY
AREAS CHECKED	TEMPLATE	
	AREAS	
	CHECKED	

ORIGINAL SURVEY NO.	SURVEYED	DATE
NOTE BOOK	PLOTTED	BY
AREAS CHECKED	TEMPLATE	
	AREAS	
	CHECKED	

MODEL: Definit
FILE NAME: ...:CAD_Sheets\0366D26-ent-ss.dgn



SCALE: 1"=10' HOR.
1"=5' VER.

USER NAME = dhawes	DESIGNED -	REVISED -
	DRAWN -	REVISED -
PLOT SCALE = 20,0000 * / in.	CHECKED -	REVISED -
PLOT DATE = 3/24/2022 - 3:03:00 PM	DATE -	REVISED -

**STATE OF ILLINOIS
DEPARTMENT OF TRANSPORTATION**

**IL 71
CROSS SECTIONS**

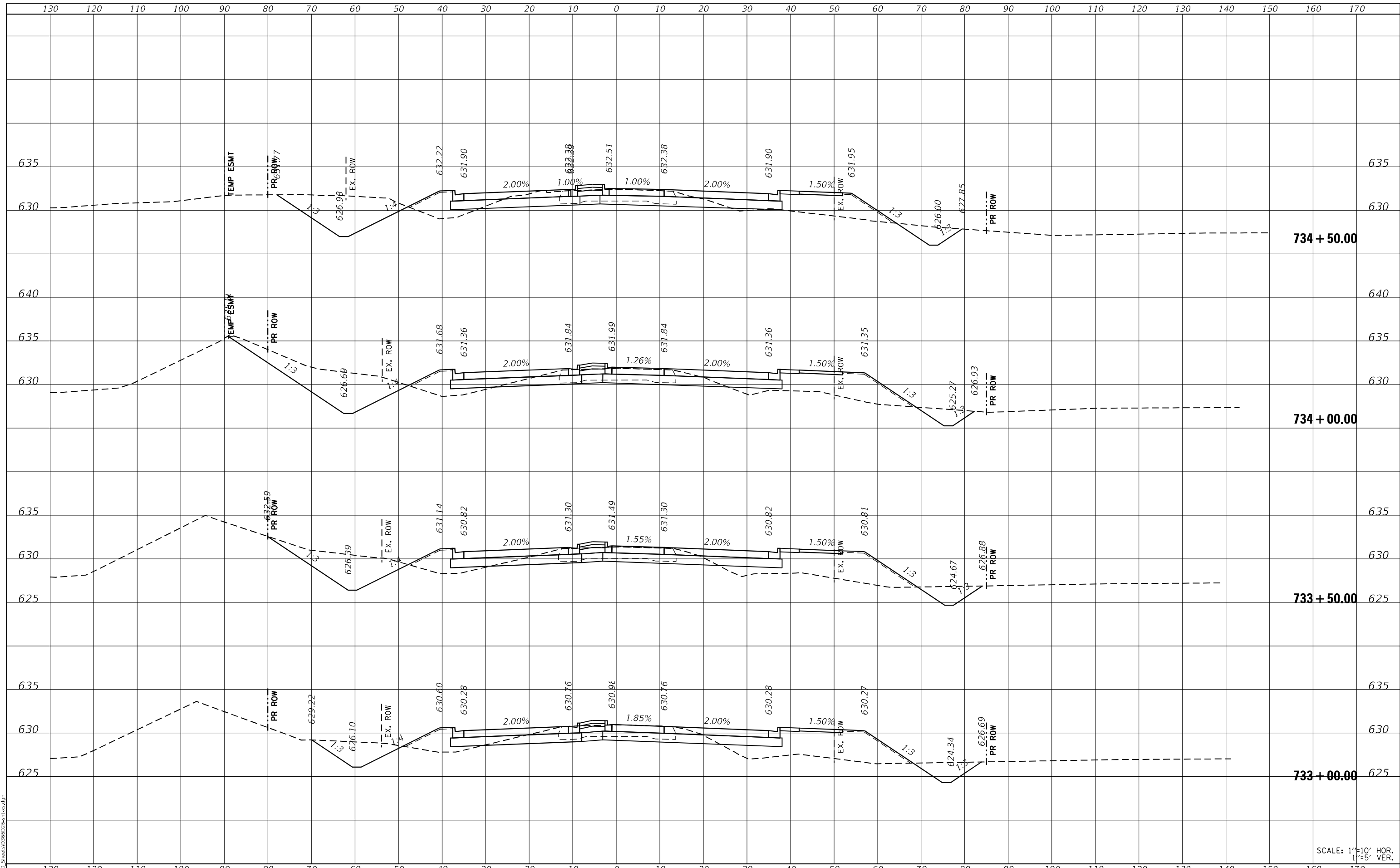
SCALE: SHEET OF SHEETS STA. 731+08.69 TO STA. 732+50.00

F.A.P. RTE. 311	SECTION (1-1)R,BR1	COUNTY KENDALL	TOTAL SHEETS 847	SHEET NO. 801
CONTRACT NO. 66D26			ILLINOIS FED. AID PROJECT	

FINAL SURVEY NO.	SURVEYED	DATE
NOTE BOOK	PLOTTED	BY
AREAS CHECKED	TEMPLATE	
	AREAS	
	CHECKED	

ORIGINAL SURVEY NO.	SURVEYED	DATE
NOTE BOOK	PLOTTED	BY
AREAS CHECKED	TEMPLATE	
	AREAS	
	CHECKED	

MODEL: Definit
FILE NAME: ...:CAD_Sheets\0366D26-int-ss.dgn



SCALE: 1"=10' HOR.
1"=5' VER.

USER NAME = dhawes	DESIGNED -	REVISED -
	DRAWN -	REVISED -
PLOT SCALE = 20,0000 * / in.	CHECKED -	REVISED -
PLOT DATE = 3/24/2022 - 3:03:01 PM	DATE -	REVISED -

**STATE OF ILLINOIS
DEPARTMENT OF TRANSPORTATION**

**IL 71
CROSS SECTIONS**

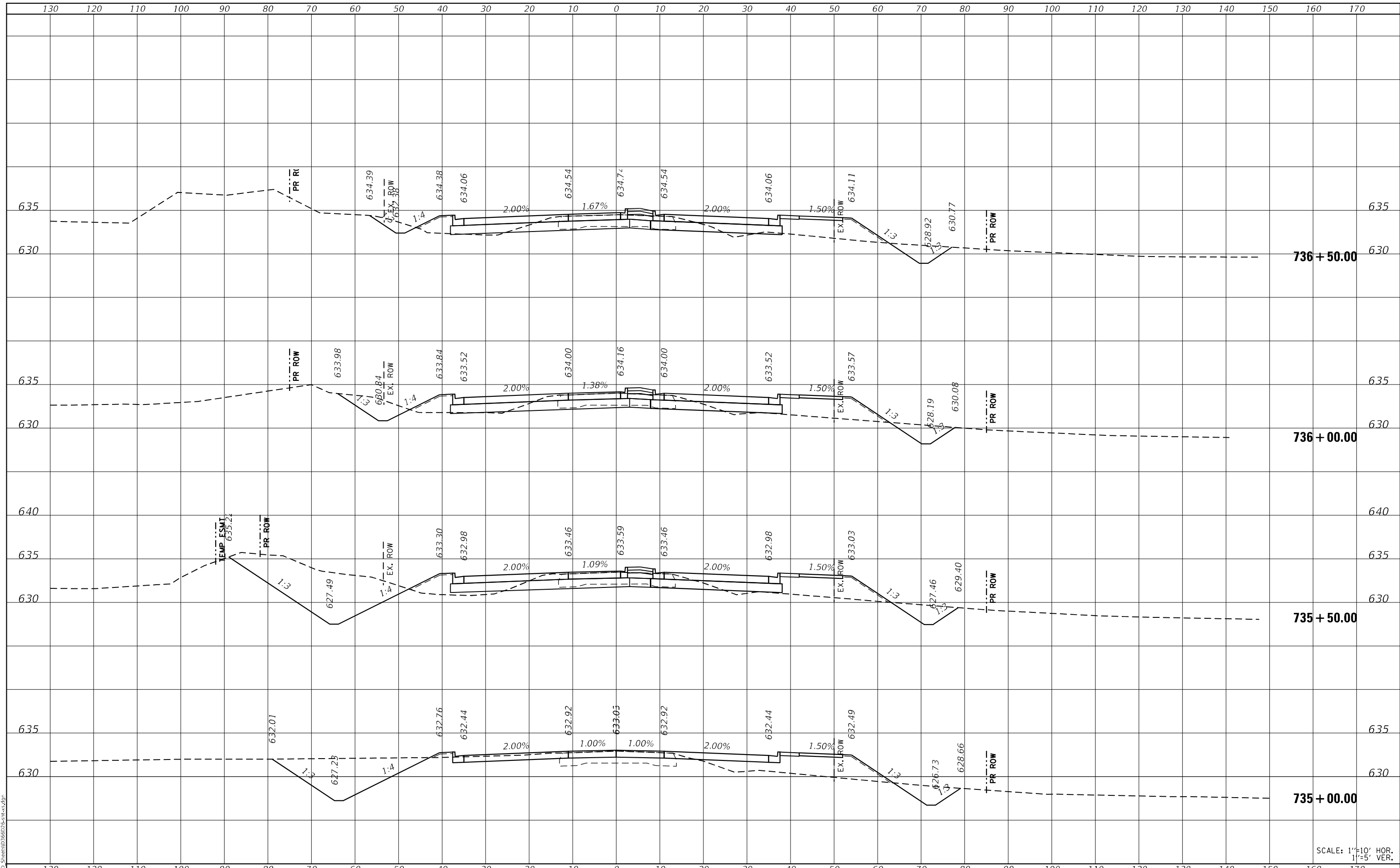
SCALE: SHEET OF SHEETS STA. 733+00.00 TO STA. 734+50.00

F.A.P. RTE.	SECTION	COUNTY	TOTAL SHEETS	SHEET NO.
311	(1-1)R,BR1	KENDALL	847	802
			CONTRACT NO. 66D26	
ILLINOIS		FED. AID PROJECT		

FINAL SURVEY NO.	SURVEYED	DATE
NOTE BOOK	PLOTTED	BY
AREAS CHECKED	TEMPLATE	
	AREAS	
	CHECKED	

ORIGINAL SURVEY NO.	SURVEYED	DATE
NOTE BOOK	PLOTTED	BY
AREAS CHECKED	TEMPLATE	
	AREAS	
	CHECKED	

MODEL: Definit
FILE NAME: ...:CAD_Sheets\0366D26-int-ss.dgn



SCALE: 1"=10' HOR.
1"=5' VER.

USER NAME = dhawes	DESIGNED -	REVISED -
	DRAWN -	REVISED -
PLOT SCALE = 20,0000 * / in.	CHECKED -	REVISED -
PLOT DATE = 3/24/2022 - 3:03:02 PM	DATE -	REVISED -

**STATE OF ILLINOIS
DEPARTMENT OF TRANSPORTATION**

**IL 71
CROSS SECTIONS**

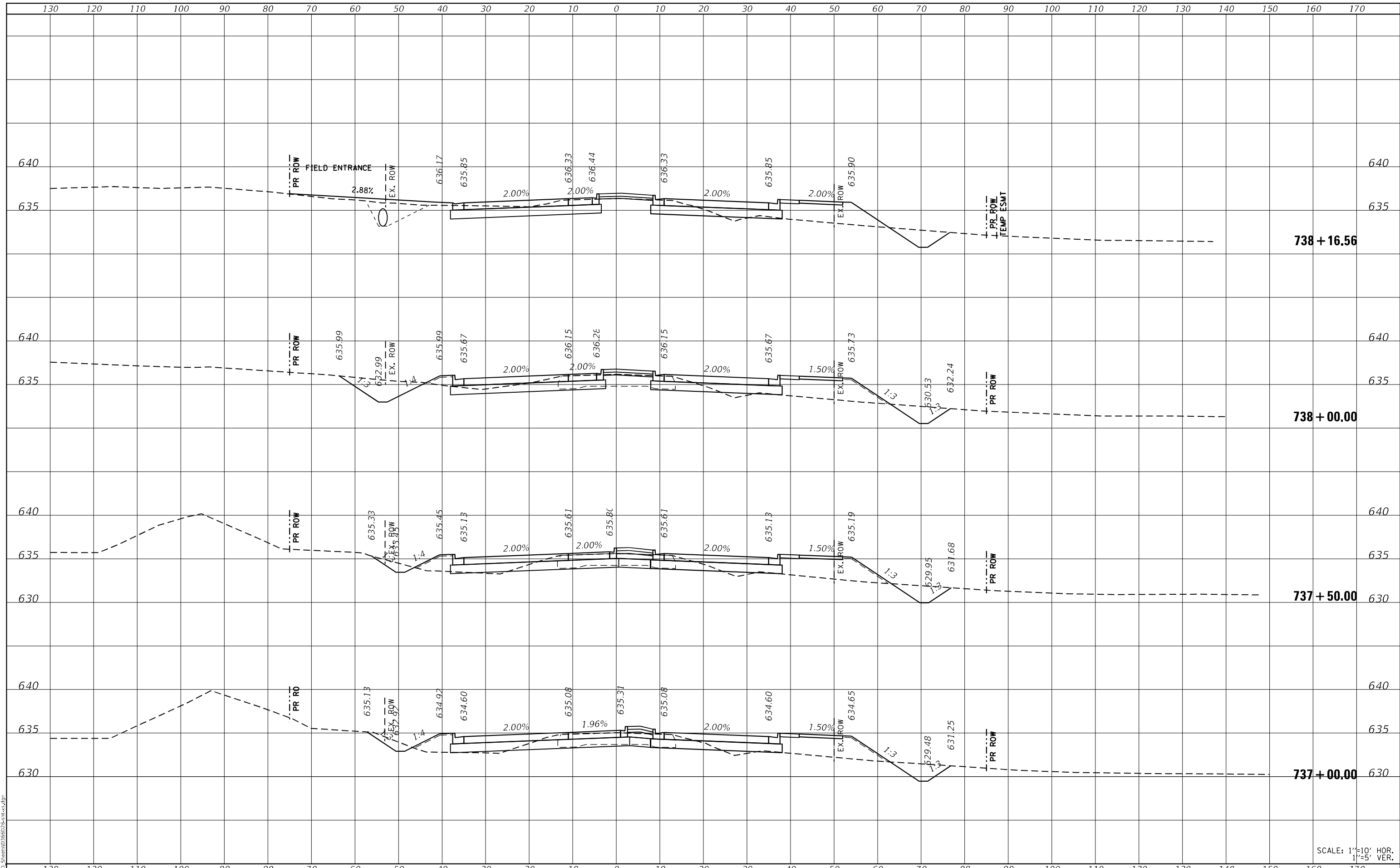
SCALE: SHEET OF SHEETS STA. 735+00.00 TO STA. 736+50.00

F.A.P. RTE. 311	SECTION (1-1)R,BR1	COUNTY KENDALL	TOTAL SHEETS 847	SHEET NO. 803
			CONTRACT NO. 66D26	
ILLINOIS			FED. AID PROJECT	

FINAL SURVEY NO.	SURVEYED	DATE
NOTE BOOK	PLOTTED	
AREAS CHECKED	TEMPLATE	
AREAS CHECKED	AREAS CHECKED	

ORIGINAL SURVEY NO.	SURVEYED	DATE
NOTE BOOK	PLOTTED	
AREAS CHECKED	TEMPLATE	
AREAS CHECKED	AREAS CHECKED	

MODEL: Definit
FILE NAME: ...:CAD_Sheets\0366D26-int-ss.dgn



SCALE: 1"=10' HOR.
1"=5' VER.

USER NAME = dhawes	DESIGNED -	REVISED -
	DRAWN -	REVISED -
PLOT SCALE = 20,0000 * / in.	CHECKED -	REVISED -
PLOT DATE = 3/24/2022 - 3:03:04 PM	DATE -	REVISED -

**STATE OF ILLINOIS
DEPARTMENT OF TRANSPORTATION**

**IL 71
CROSS SECTIONS**

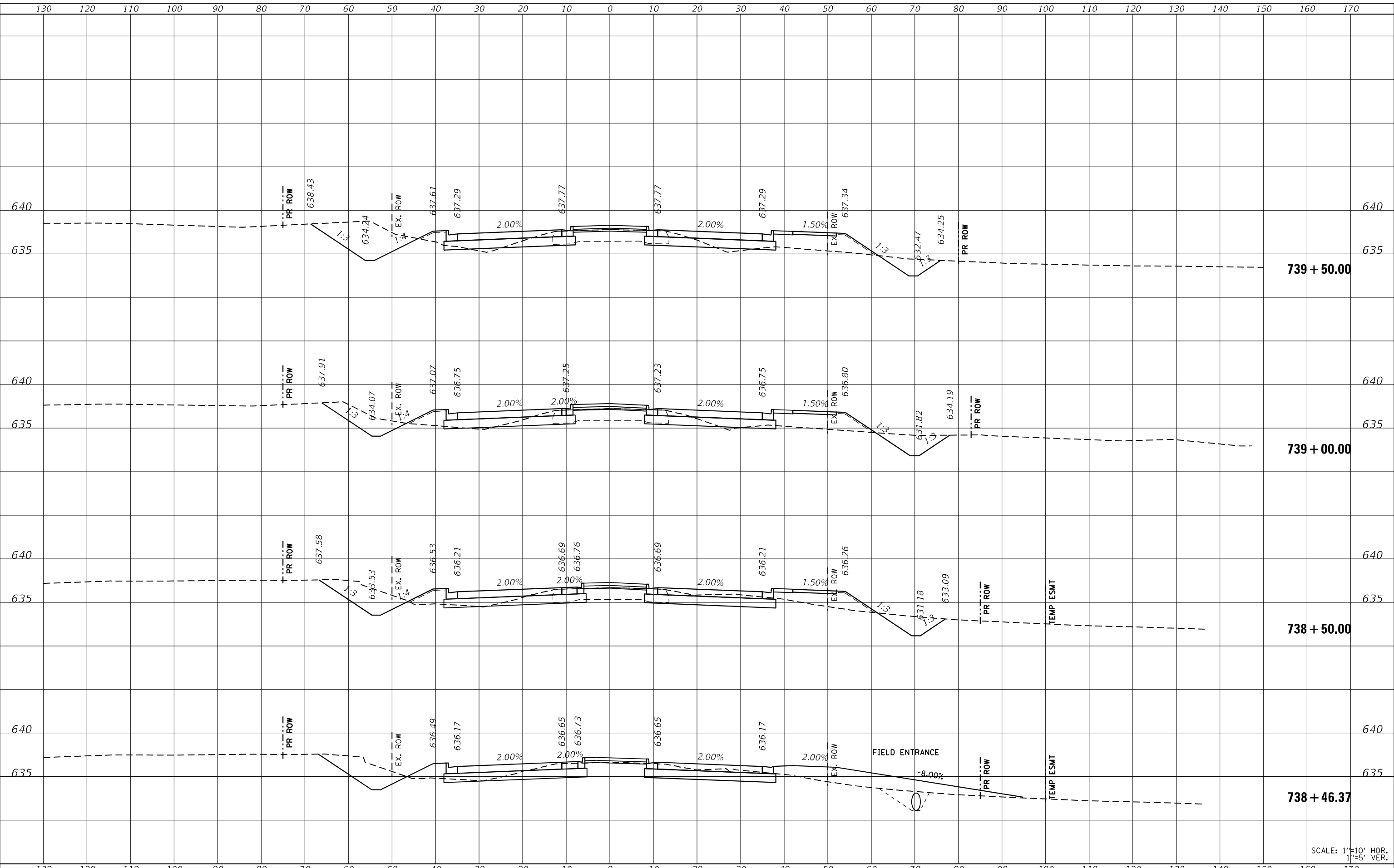
SCALE: SHEET OF SHEETS STA. 737+00.00 TO STA. 738+16.56

F.A.P. RTE. 311	SECTION (1-1)R,BR1	COUNTY KENDALL	TOTAL SHEETS 847	SHEET NO. 804
			CONTRACT NO. 66D26	
ILLINOIS FED. AID PROJECT				

FINAL SURVEY NO.	SURVEYED	BY	DATE
NOTE BOOK	PLOTTED		
AREAS CHECKED	TEMPLATE		
	AREAS CHECKED		

ORIGINAL SURVEY NO.	SURVEYED	BY	DATE
NOTE BOOK	PLOTTED		
AREAS CHECKED	TEMPLATE		
	AREAS CHECKED		

MODEL: D:\mfr\...
FILE NAME: ...D:\CAD_Sheets\0366D26-ent-ss.dgn



SCALE: 1"=10' HOR.
1"=5' VER.

USER NAME = dhawes	DESIGNED -	REVISED -
	DRAWN -	REVISED -
PLOT SCALE = 20,0000 * / in.	CHECKED -	REVISED -
PLOT DATE = 3/24/2022 - 3:03:05 PM	DATE -	REVISED -

**STATE OF ILLINOIS
DEPARTMENT OF TRANSPORTATION**

**IL 71
CROSS SECTIONS**

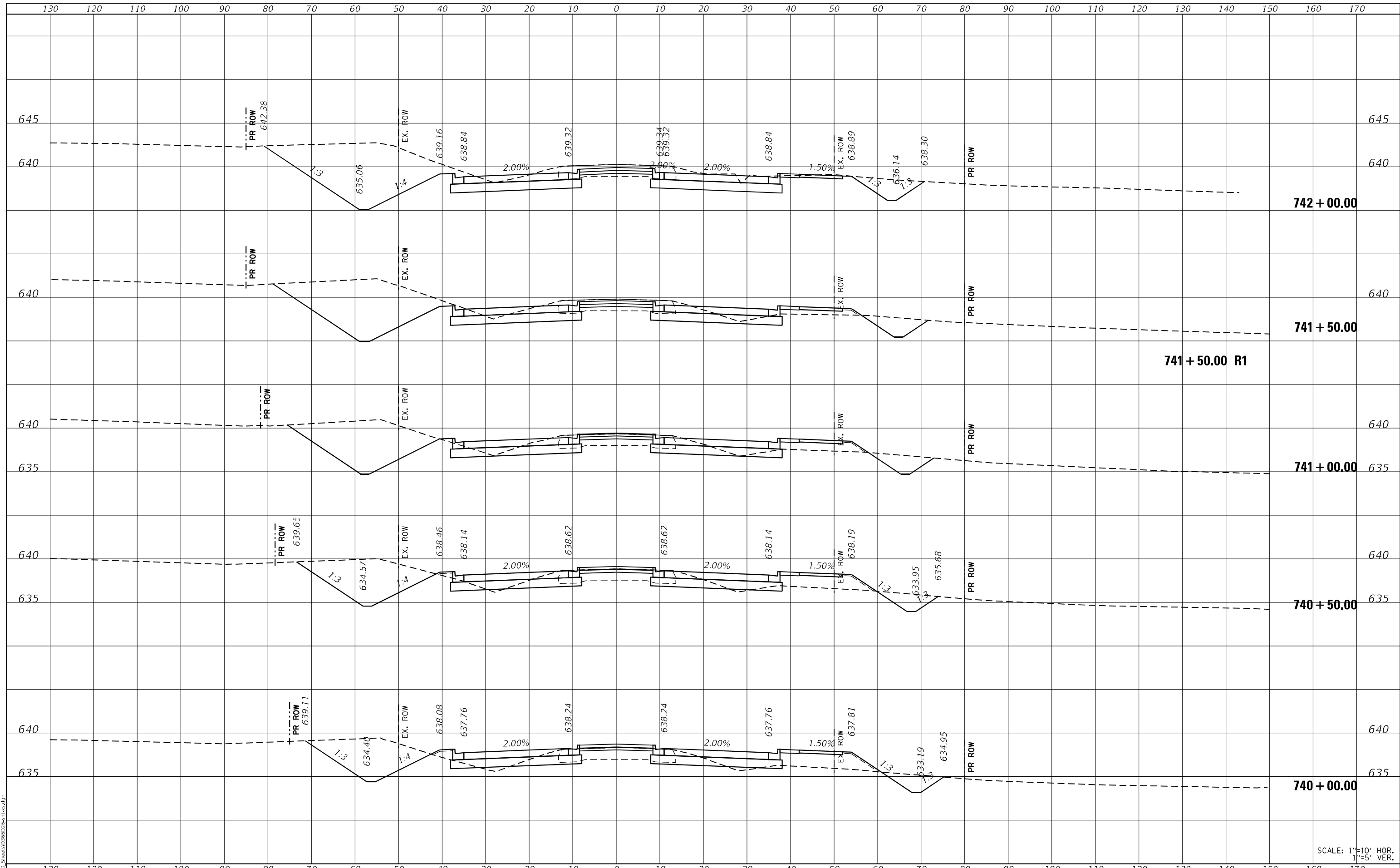
SCALE: SHEET OF SHEETS STA. 738+46.37 TO STA. 739+50.00

F.A.P. RTE. 311	SECTION (1-1)R,BR1	COUNTY KENDALL	TOTAL SHEETS 847	SHEET NO. 805
			CONTRACT NO. 66D26	
ILLINOIS FED. AID PROJECT				

FINAL SURVEY NO.	SURVEYED	DATE
NOTE BOOK	PLOTTED	BY
AREAS CHECKED	TEMPLATE	
	AREAS	
	CHECKED	

ORIGINAL SURVEY NO.	SURVEYED	DATE
NOTE BOOK	PLOTTED	BY
AREAS CHECKED	TEMPLATE	
	AREAS	
	CHECKED	

MODEL: Definit
FILE NAME: ...:CAD_Sheets\0366D26-ent-ss.dgn



SCALE: 1"=10' HOR.
1"=5' VER.

USER NAME = dhawes	DESIGNED -	REVISED -
	DRAWN -	REVISED -
PLOT SCALE = 20,0000 * / in.	CHECKED -	REVISED -
PLOT DATE = 3/24/2022 - 3:03:06 PM	DATE -	REVISED -

**STATE OF ILLINOIS
DEPARTMENT OF TRANSPORTATION**

**IL 71
CROSS SECTIONS**

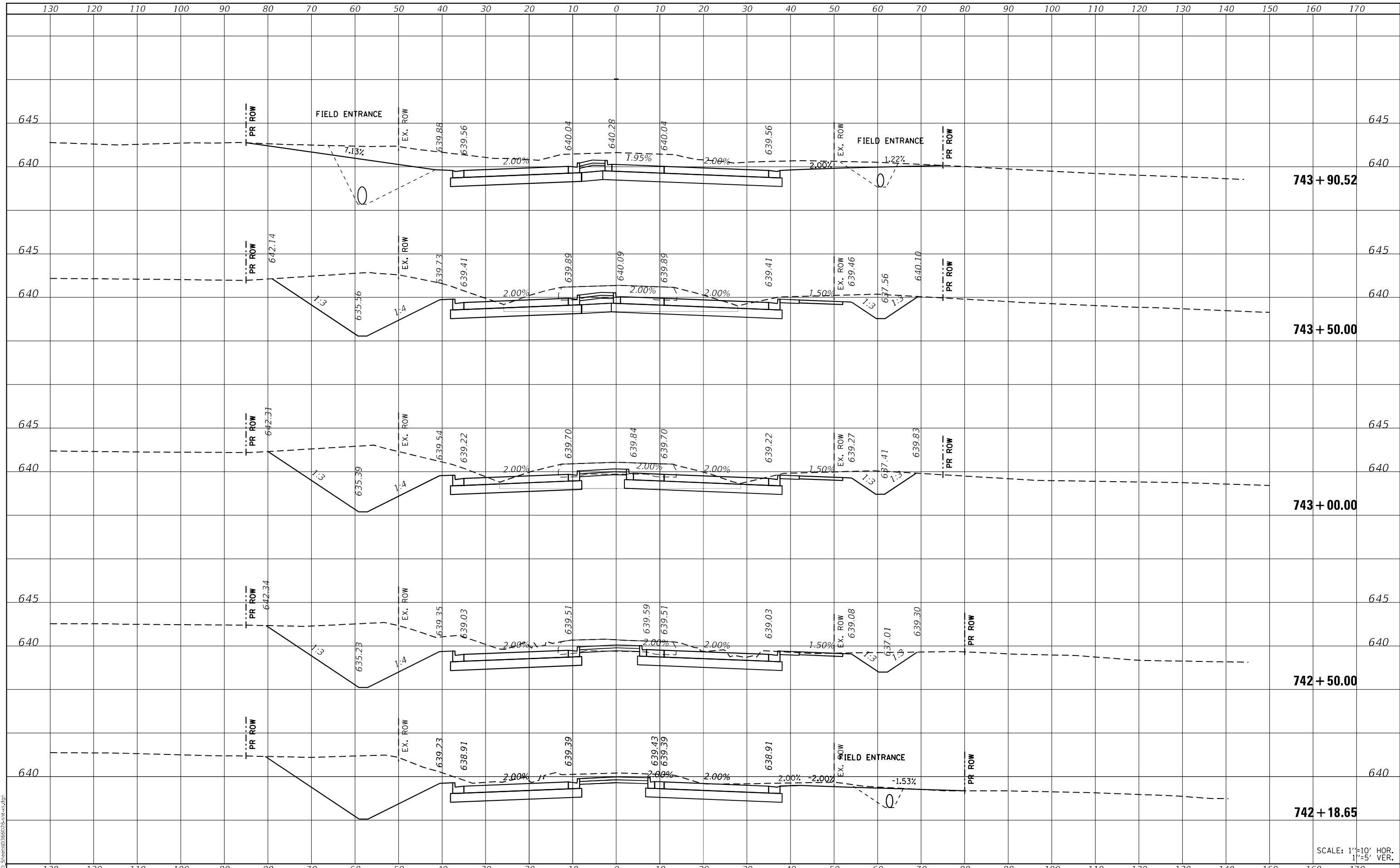
SCALE: SHEET OF SHEETS STA. 740+00.00 TO STA. 742+00.00

F.A.P. RTE. 311	SECTION (1-1)R,BR1	COUNTY KENDALL	TOTAL SHEETS 847	SHEET NO. 806
			CONTRACT NO. 66D26	
ILLINOIS			FED. AID PROJECT	

FINAL SURVEY NO.	SURVEYED	DATE
NOTE BOOK NO.	PLOTTED	BY
AREAS CHECKED	TEMPLATE	
	AREAS	

ORIGINAL SURVEY NO.	SURVEYED	DATE
NOTE BOOK NO.	PLOTTED	BY
AREAS CHECKED	TEMPLATE	
	AREAS	

MODEL: D:\mfr\it...
FILE NAME: ...D:\66D26\66D26-ent-ss.dgn



SCALE: 1"=10' HOR.
1"=5' VER.

USER NAME = dhawes	DESIGNED -	REVISED -
PLOT SCALE = 20,0000 * / in.	DRAWN -	REVISED -
PLOT DATE = 3/24/2022 - 3:03:07 PM	CHECKED -	REVISED -
	DATE -	REVISED -

**STATE OF ILLINOIS
DEPARTMENT OF TRANSPORTATION**

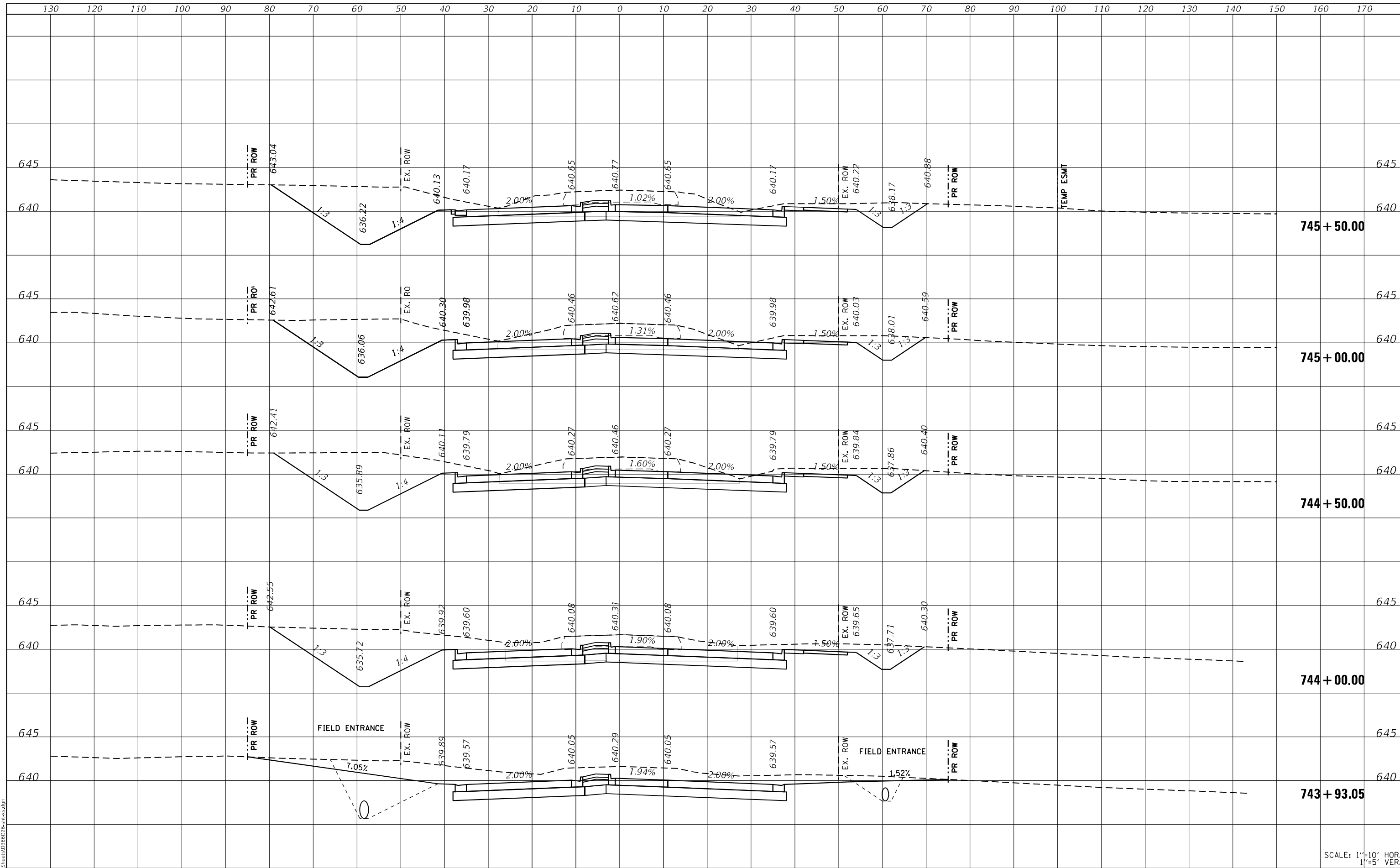
**IL 71
CROSS SECTIONS**

SCALE: SHEET OF SHEETS STA. 742+18.65 TO STA. 743+90.52

F.A.P. RTE. 311	SECTION (1-1)R,BR1	COUNTY KENDALL	TOTAL SHEETS 847	SHEET NO. 807
			CONTRACT NO. 66D26	
ILLINOIS FED. AID PROJECT				

FINAL SURVEY NO.	SURVEYED	DATE
NOTE BOOK	PLOTTED	BY
AREAS CHECKED	TEMPLATE	
	AREAS	

ORIGINAL SURVEY NO.	SURVEYED	DATE
NOTE BOOK	PLOTTED	BY
AREAS CHECKED	TEMPLATE	
	AREAS	



MODEL: Definit
FILE NAME: ...:\CAD_Sheets\0366D26-ent-ss.dgn

SCALE: 1"=10' HOR.
1"=5' VER.

USER NAME = dhawes	DESIGNED -	REVISD -
	DRAWN -	REVISD -
PLOT SCALE = 20,0000 * / in.	CHECKED -	REVISD -
PLOT DATE = 3/24/2022 - 3:03:08 PM	DATE -	REVISD -

**STATE OF ILLINOIS
DEPARTMENT OF TRANSPORTATION**

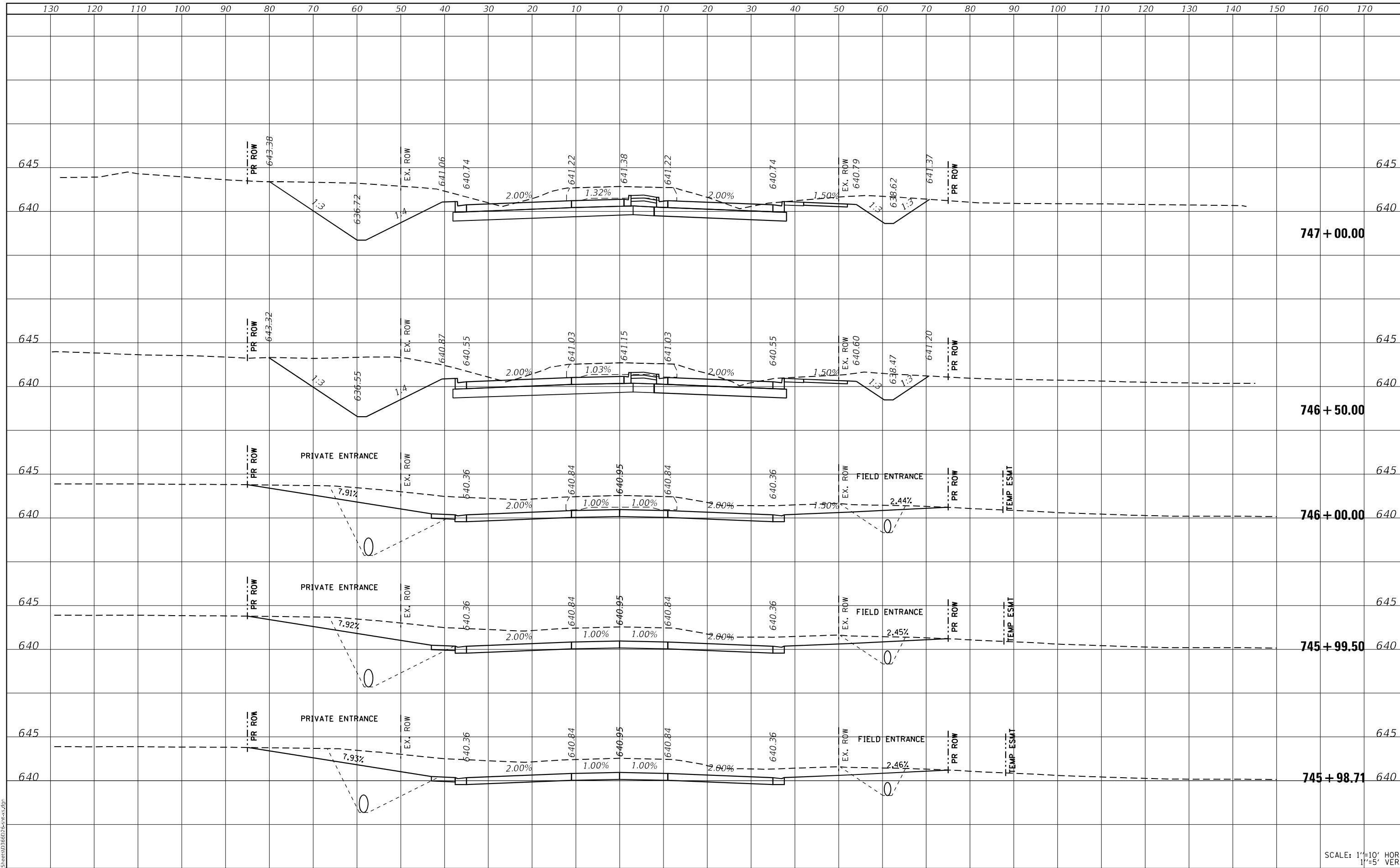
**IL 71
CROSS SECTIONS**

SCALE: SHEET OF SHEETS STA. 743+93.05 TO STA. 745+50.00

F.A.P. RTE. 311	SECTION (1-1)R,BR1	COUNTY KENDALL	TOTAL SHEETS 847	SHEET NO. 808
			CONTRACT NO. 66D26	
ILLINOIS FED. AID PROJECT				

FINAL SURVEY NO.	SURVEYED	DATE
NOTE BOOK	PLOTTED	BY
AREAS CHECKED	TEMPLATE	
	AREAS CHECKED	

ORIGINAL SURVEY NO.	SURVEYED	DATE
NOTE BOOK	PLOTTED	BY
AREAS CHECKED	TEMPLATE	
	AREAS CHECKED	



SCALE: 1"=10' HOR.
1"=5' VER.

MODEL: Definit
FILE NAME: ...:CAD_Sheets\0366D26-int-ss.dgn

USER NAME = dhawes	DESIGNED -	REVISED -
	DRAWN -	REVISED -
PLOT SCALE = 20,0000 * / in.	CHECKED -	REVISED -
PLOT DATE = 3/24/2022 - 3:03:09 PM	DATE -	REVISED -

**STATE OF ILLINOIS
DEPARTMENT OF TRANSPORTATION**

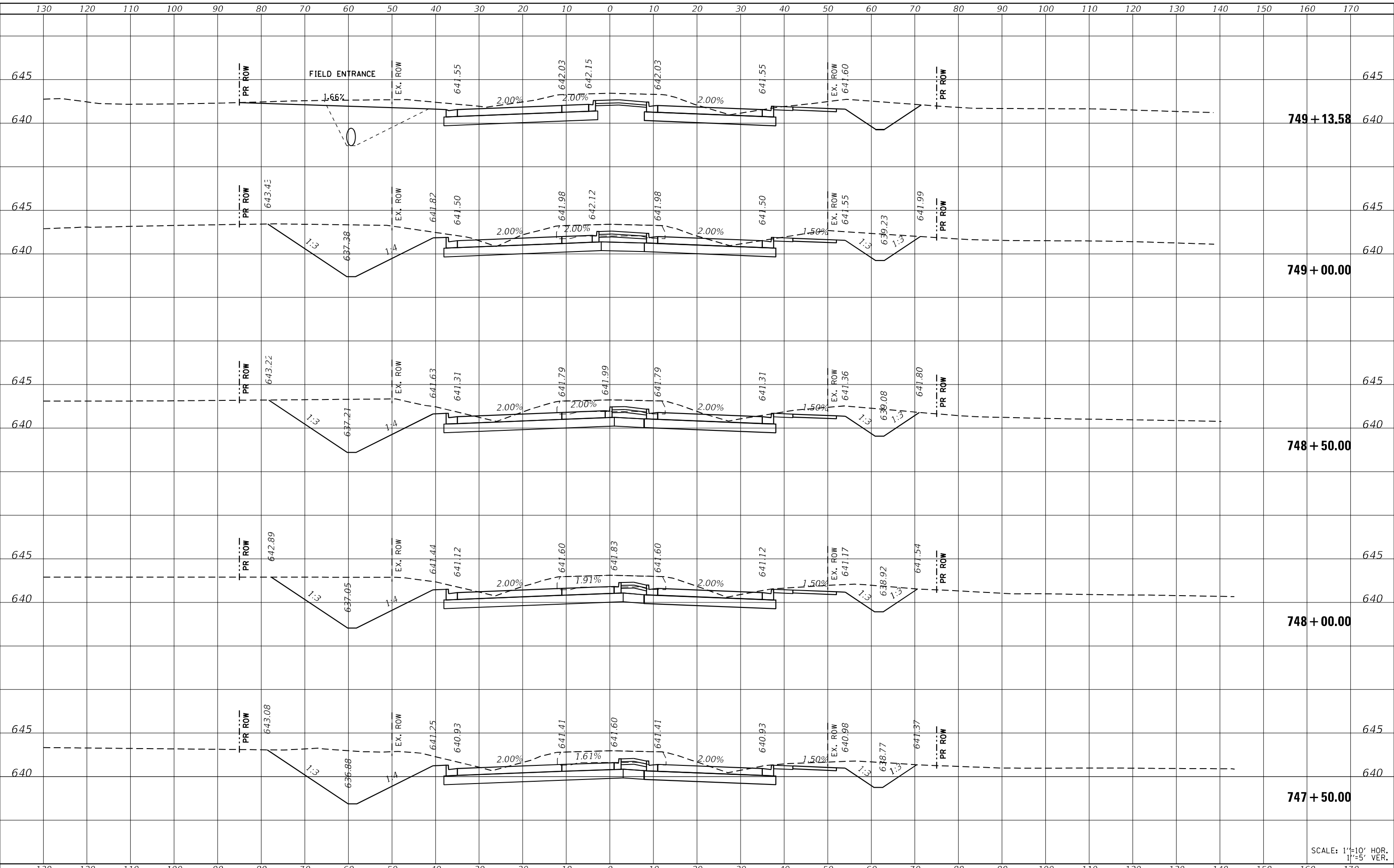
IL 71 CROSS SECTIONS	
SCALE:	SHEET OF SHEETS
STA. 745+98.71 TO STA. 747+00.00	

F.A.P. RTE. 311	SECTION (1-1)R,BR1	COUNTY KENDALL	TOTAL SHEETS 847	SHEET NO. 809
			CONTRACT NO. 66D26	
ILLINOIS FED. AID PROJECT				

FINAL SURVEY NO.	SURVEYED	DATE
NOTE BOOK	PLOTTED	BY
AREAS CHECKED	TEMPLATE	
	AREAS	
	CHECKED	

ORIGINAL SURVEY NO.	SURVEYED	DATE
NOTE BOOK	PLOTTED	BY
AREAS CHECKED	TEMPLATE	
	AREAS	
	CHECKED	

MODEL: Definit
FILE NAME: ...:CAD_Sheets\0366D26-int-ss.dgn



SCALE: 1"=10' HOR.
1"=5' VER.

USER NAME = dhawes	DESIGNED -	REVISED -
PLOT SCALE = 20,0000 * / in.	DRAWN -	REVISED -
PLOT DATE = 3/24/2022 - 3:03:10 PM	CHECKED -	REVISED -
	DATE -	REVISED -

**STATE OF ILLINOIS
DEPARTMENT OF TRANSPORTATION**

**IL 71
CROSS SECTIONS**

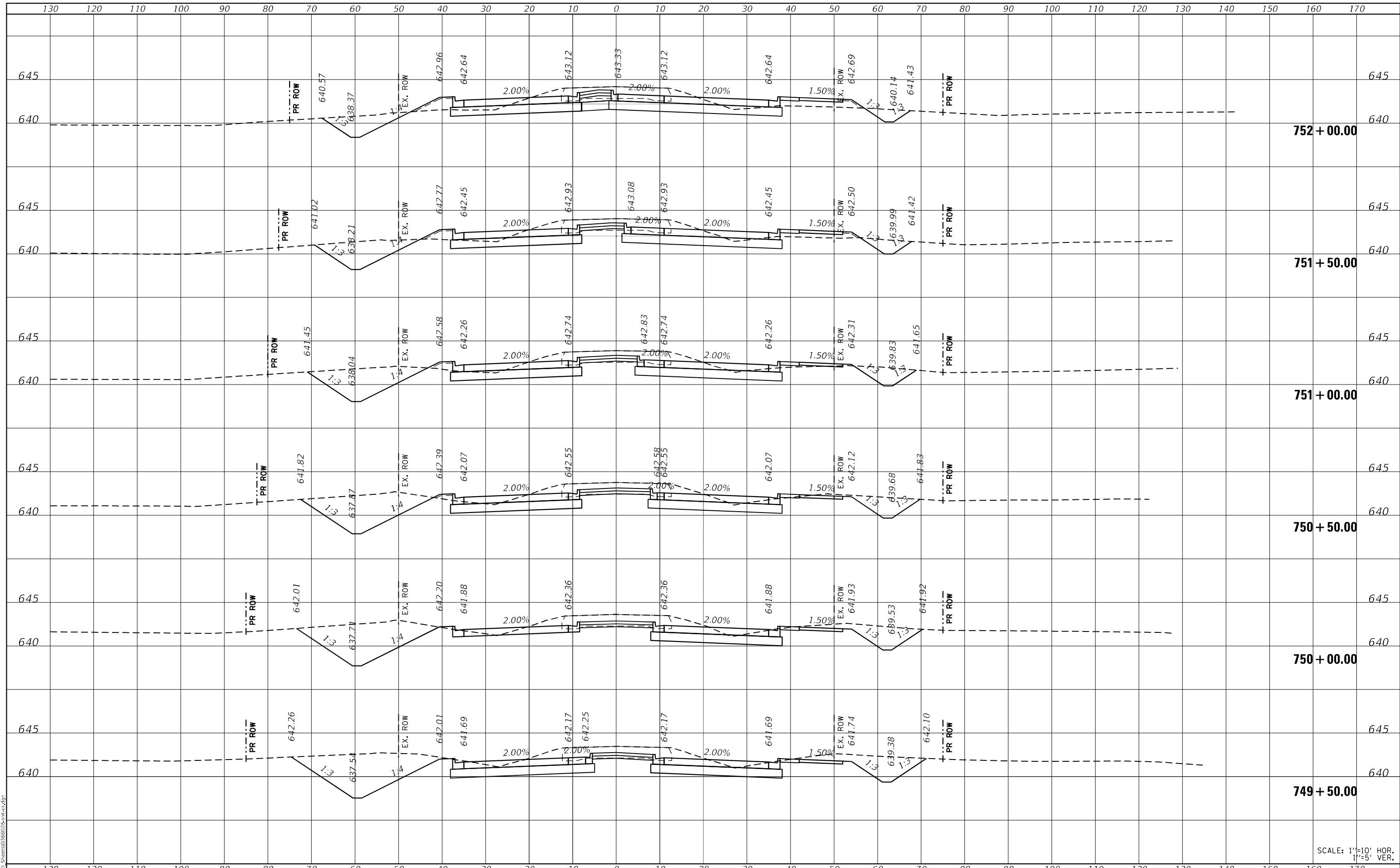
SCALE: SHEET OF SHEETS STA. 747+50.00 TO STA. 749+13.58

F.A.P. RTE. 311	SECTION (1-1)R,BR1	COUNTY KENDALL	TOTAL SHEETS 847	SHEET NO. 810
			CONTRACT NO. 66D26	
		ILLINOIS FED. AID PROJECT		

FINAL SURVEY NO.	SURVEYED	DATE
NOTE BOOK	PLOTTED	BY
AREAS CHECKED	TEMPLATE	
	AREAS CHECKED	

ORIGINAL SURVEY NO.	SURVEYED	DATE
NOTE BOOK	PLOTTED	BY
AREAS CHECKED	TEMPLATE	
	AREAS CHECKED	

MODEL: Definit
FILE NAME: ...:CAD_Sheets\0366D26-int-ss.dgn



SCALE: 1"=10' HOR.
1"=5' VER.

USER NAME = dhawes	DESIGNED -	REVISED -
	DRAWN -	REVISED -
PLOT SCALE = 20,0000 * / in.	CHECKED -	REVISED -
PLOT DATE = 3/24/2022 - 3:03:11 PM	DATE -	REVISED -

**STATE OF ILLINOIS
DEPARTMENT OF TRANSPORTATION**

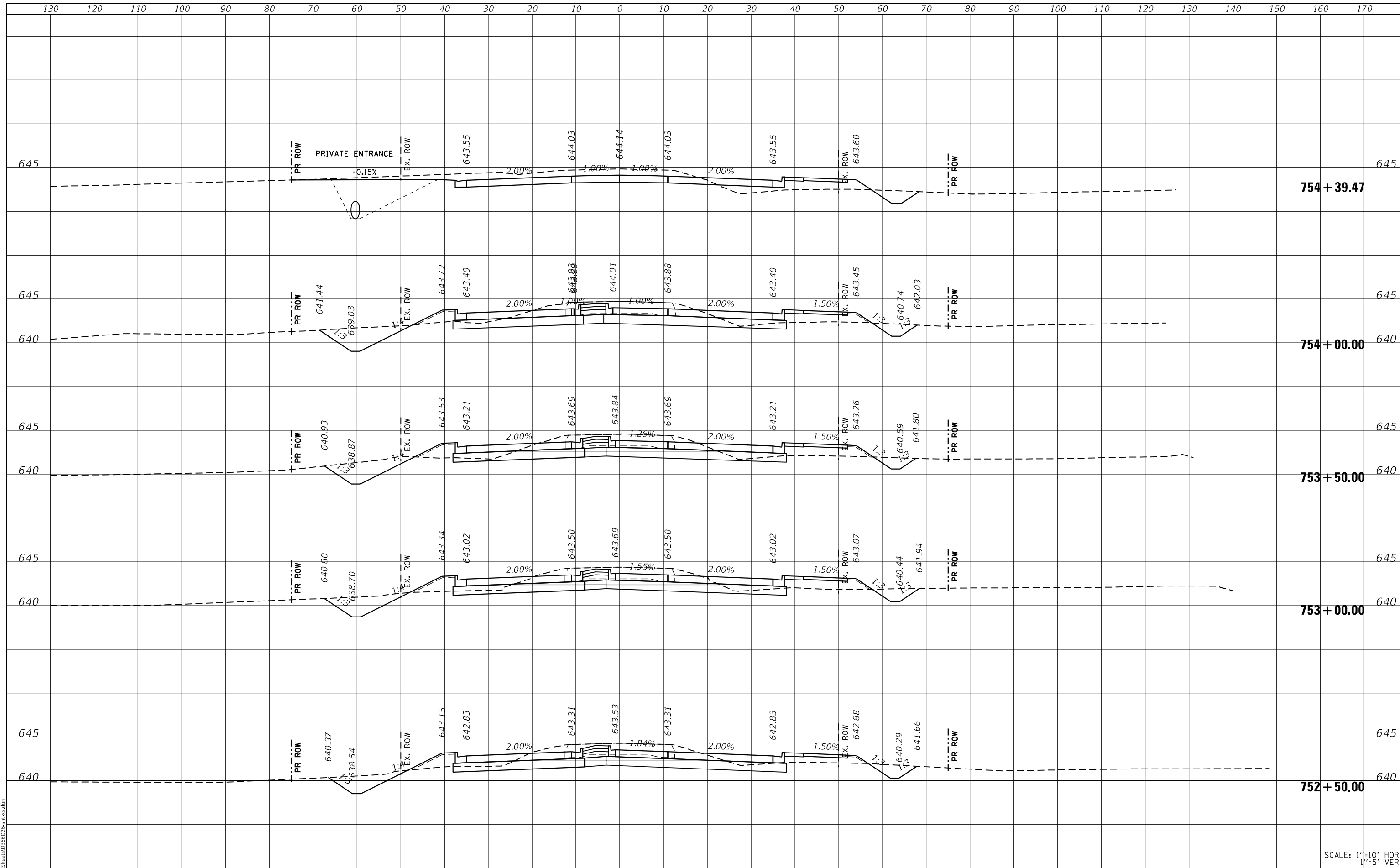
**IL 71
CROSS SECTIONS**

SCALE: SHEET OF SHEETS STA. 749+50.00 TO STA. 752+00.00

F.A.P. RTE.	SECTION	COUNTY	TOTAL SHEETS	SHEET NO.
311	(1-1)R,BR1	KENDALL	847	811
			CONTRACT NO. 66D26	
		ILLINOIS FED. AID PROJECT		

DATE	
BY	
SURVEYED	
PLOTTED	
TEMPLATE	
NOTE BOOK	
AREAS CHECKED	
NO.	

DATE	
BY	
SURVEYED	
PLOTTED	
TEMPLATE	
NOTE BOOK	
AREAS CHECKED	
NO.	



MODEL: D:\mfr\...
 FILE NAME: ...D:\oad_Sheets\0366D26-ent-ss.dgn

USER NAME = dhawes	DESIGNED -	REVISED -
	DRAWN -	REVISED -
PLOT SCALE = 20,0000 * / in.	CHECKED -	REVISED -
PLOT DATE = 3/24/2022 - 3:03:13 PM	DATE -	REVISED -

**STATE OF ILLINOIS
 DEPARTMENT OF TRANSPORTATION**

IL 71 CROSS SECTIONS	
SCALE:	SHEET OF SHEETS
STA. 752+50.00	TO STA. 754+39.47

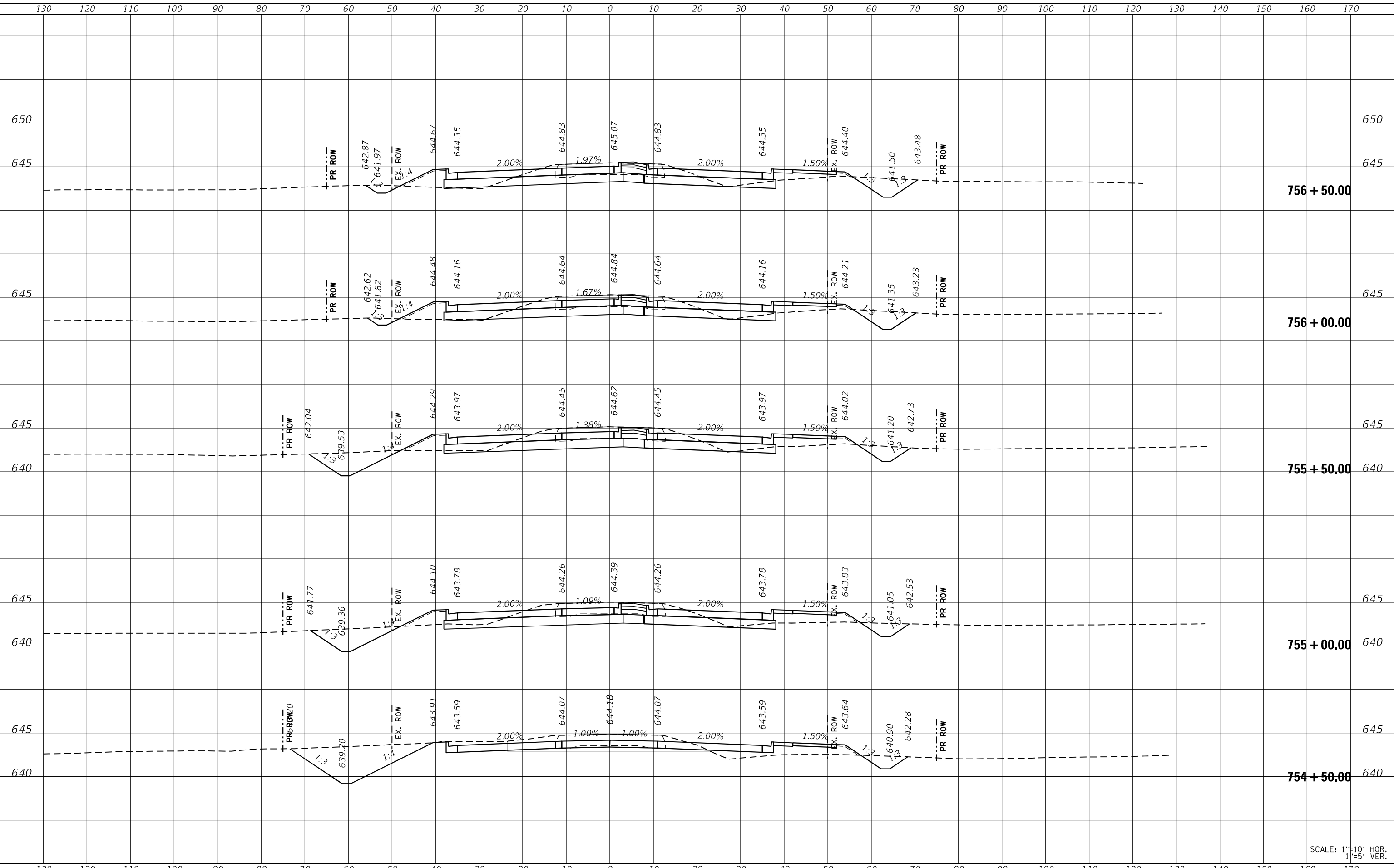
F.A.P. RTE. 311	SECTION (1-1)R,BR1	COUNTY KENDALL	TOTAL SHEETS 847	SHEET NO. 812
CONTRACT NO. 66D26			ILLINOIS FED. AID PROJECT	

SCALE: 1"=10' HOR.
 1"=5' VER.

FINAL SURVEY NO.	SURVEYED	DATE
NOTE BOOK	PLOTTED	BY
AREAS CHECKED	TEMPLATE	
	AREAS CHECKED	

ORIGINAL SURVEY NO.	SURVEYED	DATE
NOTE BOOK	PLOTTED	BY
AREAS CHECKED	TEMPLATE	
	AREAS CHECKED	

MODEL: D:\mfr\...
 FILE NAME: ...: \CAD_Sheets\0366D26-ent-ss.dgn



SCALE: 1"=10' HOR.
 1"=5' VER.

USER NAME = dhawes	DESIGNED -	REVISED -
	DRAWN -	REVISED -
PLOT SCALE = 20,0000 * / in.	CHECKED -	REVISED -
PLOT DATE = 3/24/2022 - 3:03:14 PM	DATE -	REVISED -

**STATE OF ILLINOIS
 DEPARTMENT OF TRANSPORTATION**

**IL 71
 CROSS SECTIONS**

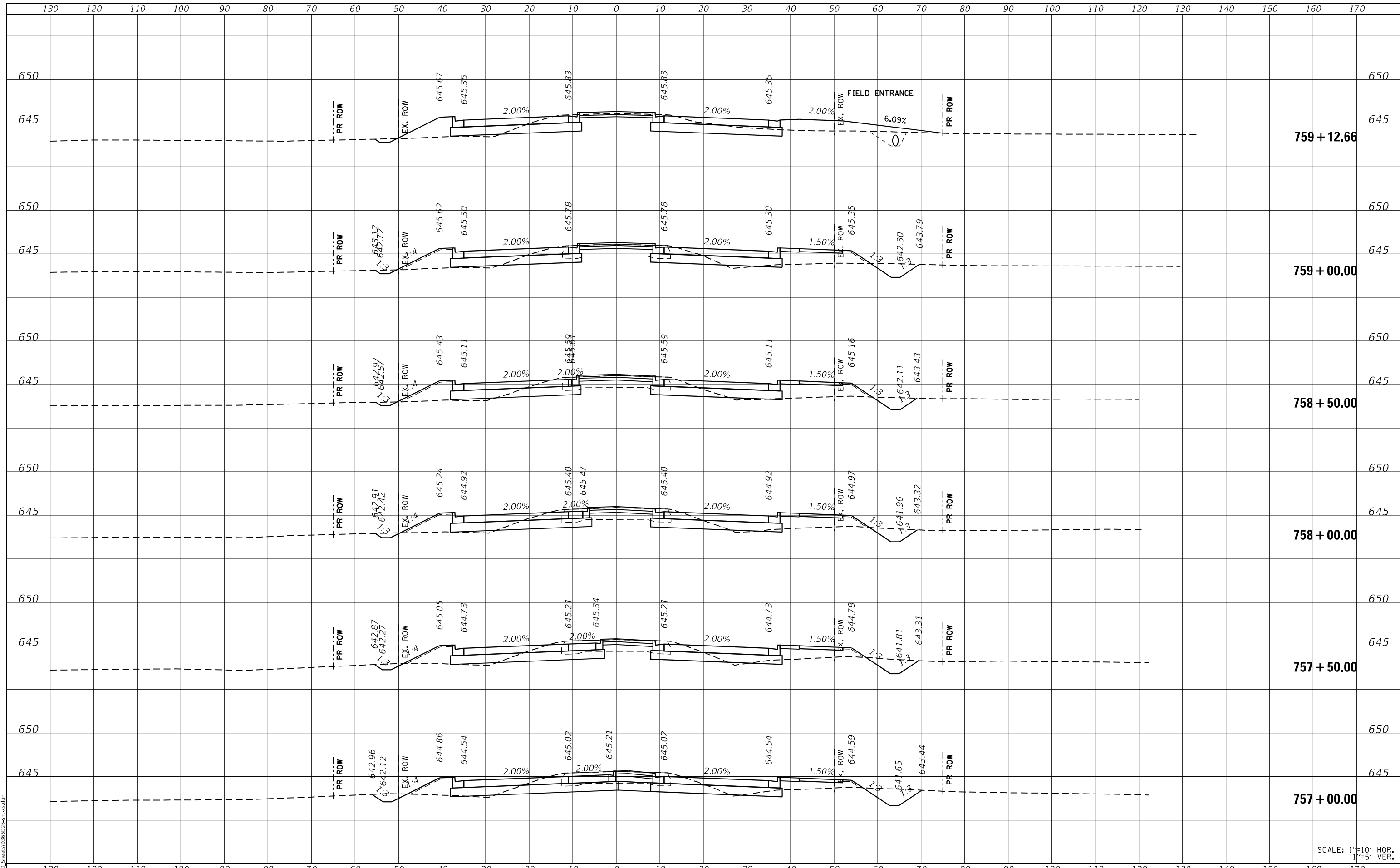
SCALE: SHEET OF SHEETS STA. 754+50.00 TO STA. 756+50.00

F.A.P. RTE. 311	SECTION (1-1)R,BR1	COUNTY KENDALL	TOTAL SHEETS 847	SHEET NO. 813
			CONTRACT NO. 66D26	
		ILLINOIS FED. AID PROJECT		

FINAL SURVEY NO.	SURVEYED	DATE
NOTE BOOK NO.	PLOTTED	BY
AREAS CHECKED	TEMPLATE	
	AREAS	
	CHECKED	

ORIGINAL SURVEY NO.	SURVEYED	DATE
NOTE BOOK NO.	PLOTTED	BY
AREAS CHECKED	TEMPLATE	
	AREAS	
	CHECKED	

MODEL: D:\mfr\it...
FILE NAME: ...D:\CAD_Sheets\0366D26-int-ss.dgn



SCALE: 1"=10' HOR.
1"=5' VER.

USER NAME = dhawes	DESIGNED -	REVISED -
	DRAWN -	REVISED -
PLOT SCALE = 20,0000 */ in.	CHECKED -	REVISED -
PLOT DATE = 3/24/2022 - 3:03:15 PM	DATE -	REVISED -

**STATE OF ILLINOIS
DEPARTMENT OF TRANSPORTATION**

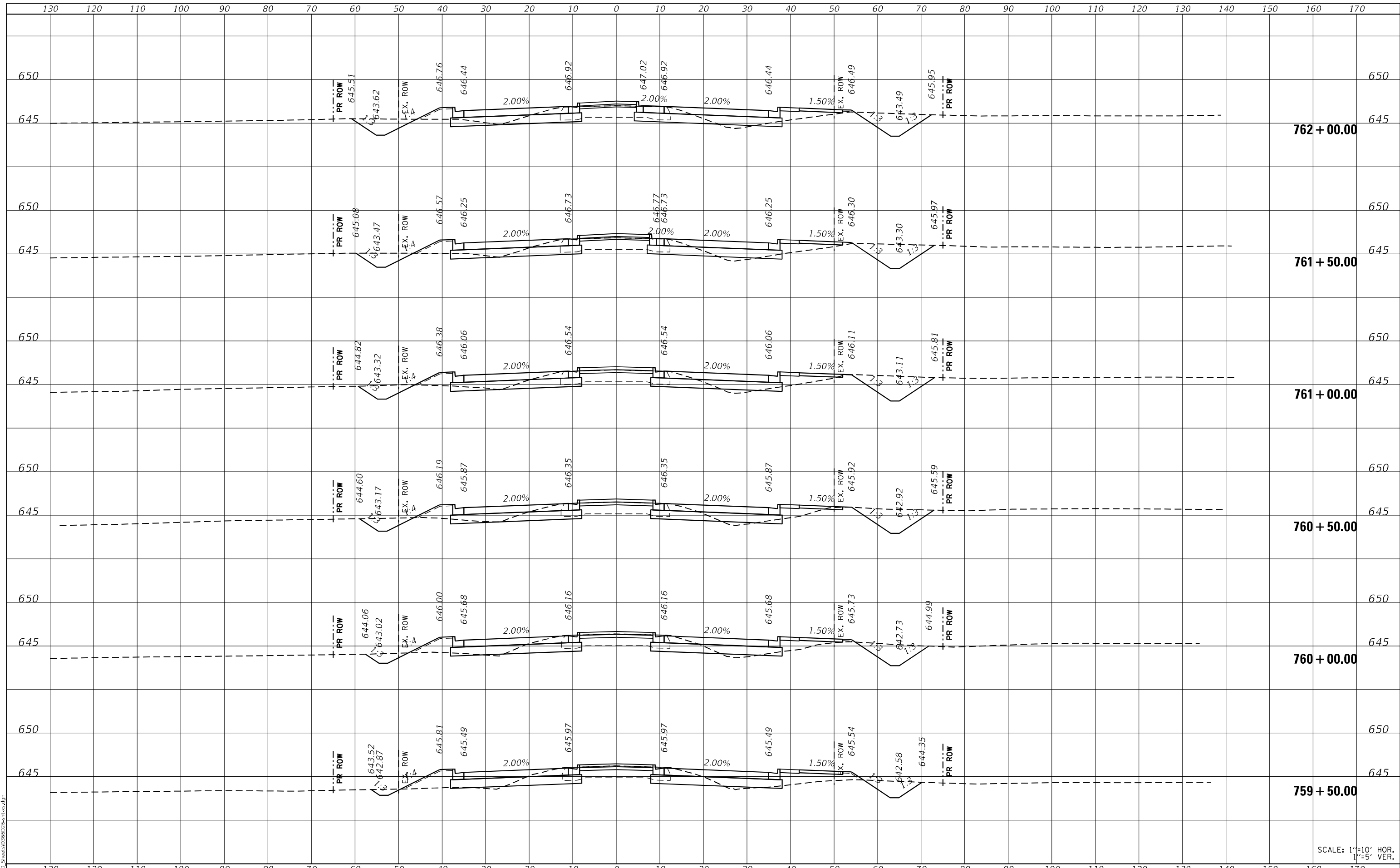
IL 71 CROSS SECTIONS	
SCALE:	SHEET OF SHEETS
STA. 757+00.00 TO STA. 759+12.66	

F.A.P. RTE. 311	SECTION (1-1)R,BR1	COUNTY KENDALL	TOTAL SHEETS 847	SHEET NO. 814
CONTRACT NO. 66D26			ILLINOIS FED. AID PROJECT	

FINAL SURVEY NO.	SURVEYED	DATE
NOTE BOOK	PLOTTED	
AREAS CHECKED	TEMPLATE	
	AREAS CHECKED	

ORIGINAL SURVEY NO.	SURVEYED	DATE
NOTE BOOK	PLOTTED	
AREAS CHECKED	TEMPLATE	
	AREAS CHECKED	

MODEL: D:\mfr\it...
FILE NAME: ...D:\mfr\it...66D26-int-ss.dgn



SCALE: 1"=10' HOR.
1"=5' VER.

USER NAME = dhawes	DESIGNED -	REVISED -
	DRAWN -	REVISED -
PLOT SCALE = 20,0000 */ in.	CHECKED -	REVISED -
PLOT DATE = 3/24/2022 - 3:03:16 PM	DATE -	REVISED -

**STATE OF ILLINOIS
DEPARTMENT OF TRANSPORTATION**

**IL 71
CROSS SECTIONS**

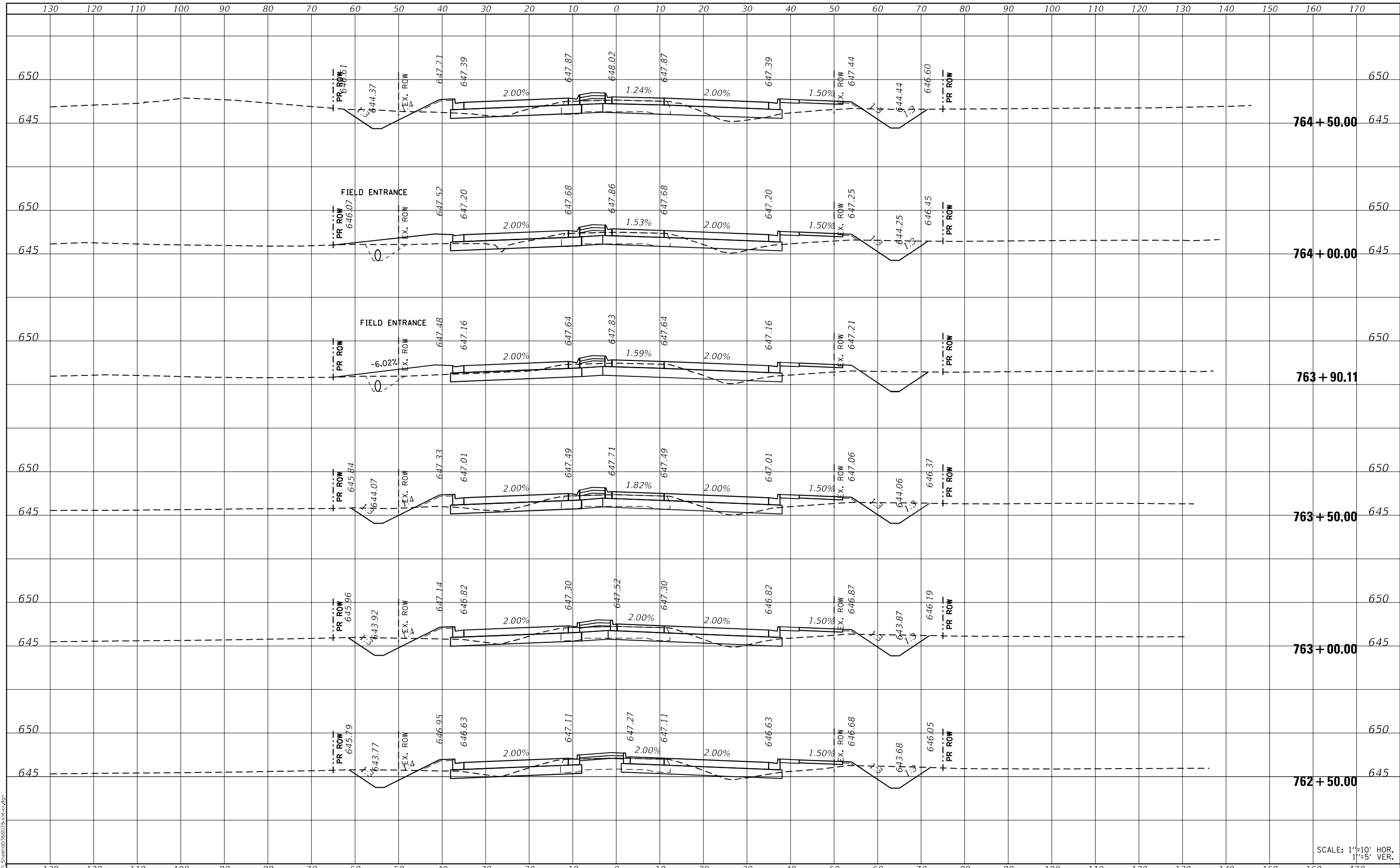
SCALE: SHEET OF SHEETS STA. 759+50.00 TO STA. 762+00.00

F.A.P. RTE.	SECTION	COUNTY	TOTAL SHEETS	SHEET NO.
311	(1-1)R,BR1	KENDALL	847	815
				CONTRACT NO. 66D26
ILLINOIS FED. AID PROJECT				

FINAL SURVEY NO.	SURVEYED	DATE
NOTE BOOK	PLOTTED	BY
AREAS CHECKED	TEMPLATE	
	AREAS CHECKED	

ORIGINAL SURVEY NO.	SURVEYED	DATE
NOTE BOOK	PLOTTED	BY
AREAS CHECKED	TEMPLATE	
	AREAS CHECKED	

MODEL: Definit
FILE NAME: ...:CAD_Sheets\0366D26-int-ss.dgn



SCALE: 1"=10' HOR.
1"=5' VER.

USER NAME = dhawes	DESIGNED -	REVISED -
	DRAWN -	REVISED -
PLOT SCALE = 20,0000 * / in.	CHECKED -	REVISED -
PLOT DATE = 3/24/2022 - 3:03:17 PM	DATE -	REVISED -

**STATE OF ILLINOIS
DEPARTMENT OF TRANSPORTATION**

**IL 71
CROSS SECTIONS**


SCALE: SHEET OF SHEETS STA. 762+50.00 TO STA. 764+50.00

F.A.P. RTE.	SECTION	COUNTY	TOTAL SHEETS	SHEET NO.
311	(1-1)R,BR1	KENDALL	847	816
			CONTRACT NO. 66D26	
ILLINOIS		FED. AID PROJECT		

FINAL SURVEY NO.	SURVEYED	DATE
NOTE BOOK NO.	PLOTTED	BY
AREAS CHECKED	TEMPLATE	
	AREAS	
	CHECKED	

ORIGINAL SURVEY NO.	SURVEYED	DATE
NOTE BOOK NO.	PLOTTED	BY
AREAS CHECKED	TEMPLATE	
	AREAS	
	CHECKED	

MODEL: D:\mfr\...
 FILE NAME: ...D:\mfr\...
 SHEETS: 0366D26-ent-ss.dgn



SCALE: 1"=10' HOR.
 1"=5' VER.

USER NAME = dhawes	DESIGNED -	REVISED -
	DRAWN -	REVISED -
PLOT SCALE = 20,0000 * / in.	CHECKED -	REVISED -
PLOT DATE = 3/24/2022 - 3:03:18 PM	DATE -	REVISED -

**STATE OF ILLINOIS
 DEPARTMENT OF TRANSPORTATION**

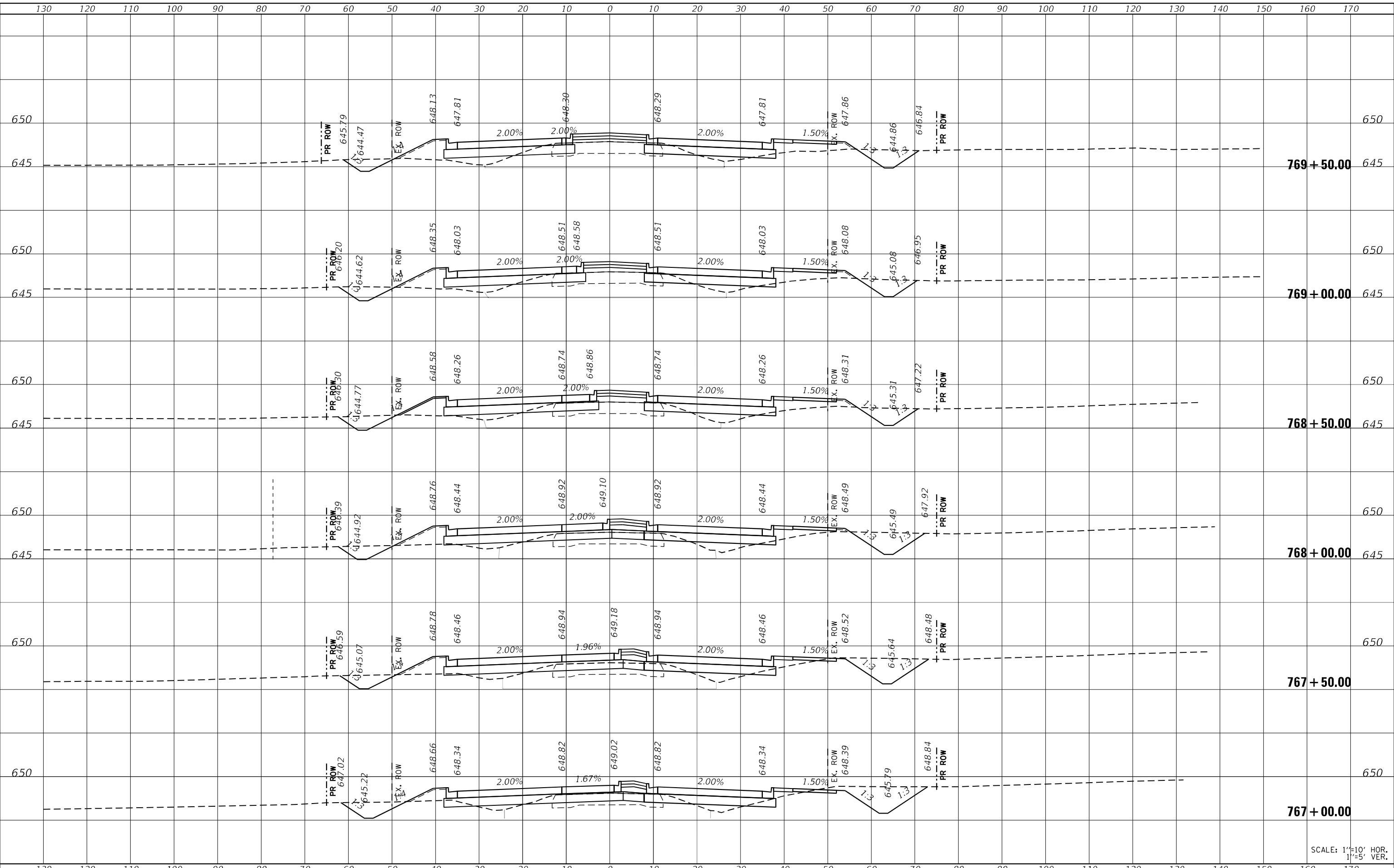
IL 71 CROSS SECTIONS	
SCALE:	SHEET OF SHEETS
STA. 765+00.00	TO STA. 766+50.00

F.A.P. RTE. 311	SECTION (1-1)R,BR1	COUNTY KENDALL	TOTAL SHEETS 847	SHEET NO. 817
			CONTRACT NO. 66D26	
		ILLINOIS FED. AID PROJECT		

FINAL SURVEY NO.	SURVEYED	DATE
NOTE BOOK	PLOTTED	
AREAS CHECKED	TEMPLATE	
	AREAS CHECKED	

ORIGINAL SURVEY NO.	SURVEYED	DATE
NOTE BOOK	PLOTTED	
AREAS CHECKED	TEMPLATE	
	AREAS CHECKED	

MODEL: D:\mfr\it...
FILE NAME: ...D:\oad_Sheets\0366D26-int-ss.dgn



SCALE: 1"=10' HOR.
1"=5' VER.

USER NAME = dhawes	DESIGNED -	REVISED -
	DRAWN -	REVISED -
PLOT SCALE = 20,0000 */ in.	CHECKED -	REVISED -
PLOT DATE = 3/24/2022 - 3:03:19 PM	DATE -	REVISED -

**STATE OF ILLINOIS
DEPARTMENT OF TRANSPORTATION**

**IL 71
CROSS SECTIONS**

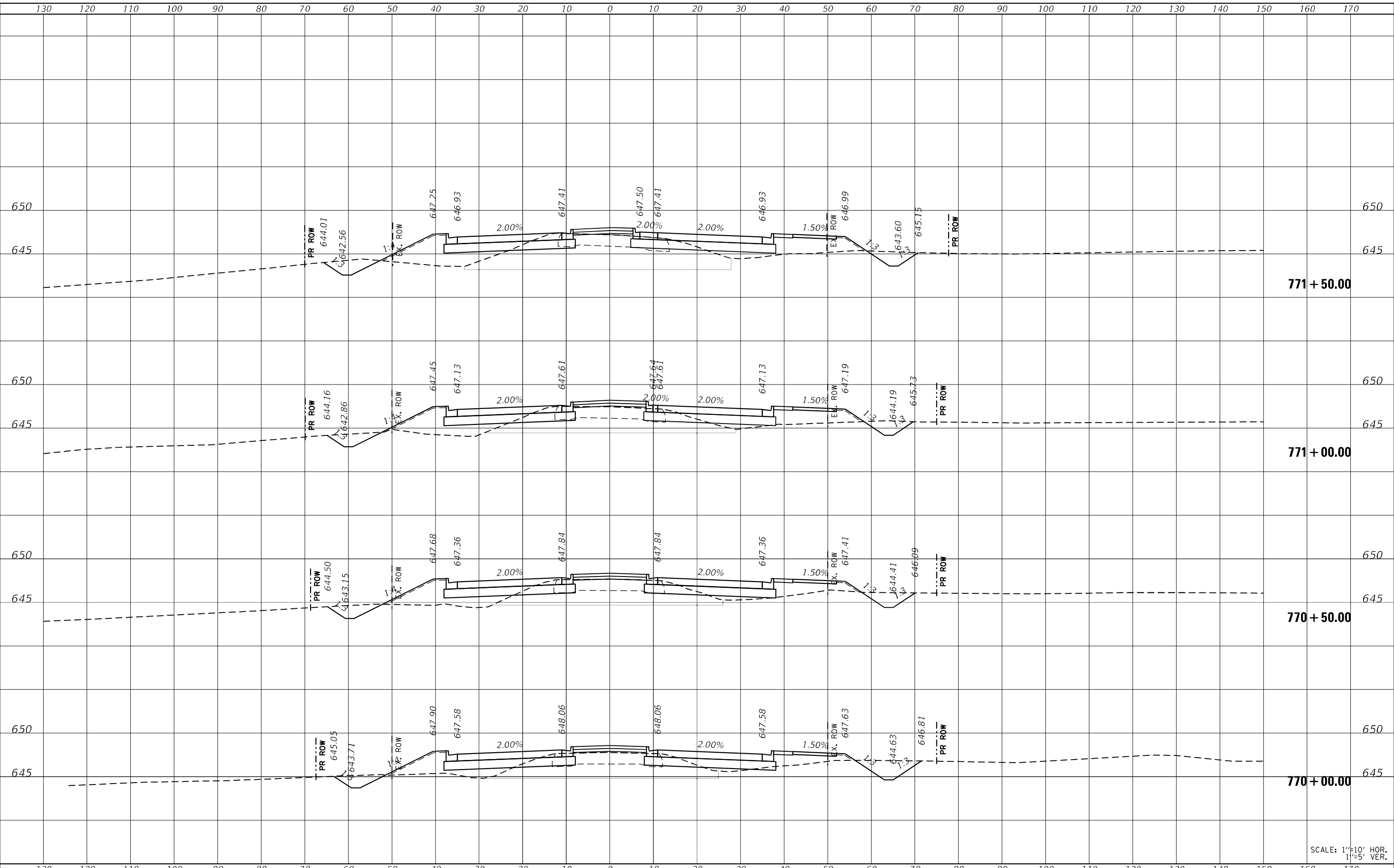
SCALE: SHEET OF SHEETS STA. 767+00.00 TO STA. 769+50.00

F.A.P. RTE. 311	SECTION (1-1)R,BR1	COUNTY KENDALL	TOTAL SHEETS 847	SHEET NO. 818
			CONTRACT NO. 66D26	
		ILLINOIS FED. AID PROJECT		

FINAL SURVEY NO.	SURVEYED	DATE
NOTE BOOK	PLOTTED	
AREAS CHECKED	TEMPLATE	
	AREAS	
	CHECKED	

ORIGINAL SURVEY NO.	SURVEYED	DATE
NOTE BOOK	PLOTTED	
AREAS CHECKED	TEMPLATE	
	AREAS	
	CHECKED	

MODEL: Definit
FILE NAME: ...:CAD_Sheets\0366D26-int-ss.dgn



SCALE: 1"=10' HOR.
1"=5' VER.

USER NAME = dhawes	DESIGNED -	REVISED -
	DRAWN -	REVISED -
PLOT SCALE = 20,0000 * / in.	CHECKED -	REVISED -
PLOT DATE = 3/24/2022 - 3:03:21 PM	DATE -	REVISED -

**STATE OF ILLINOIS
DEPARTMENT OF TRANSPORTATION**

**IL 71
CROSS SECTIONS**

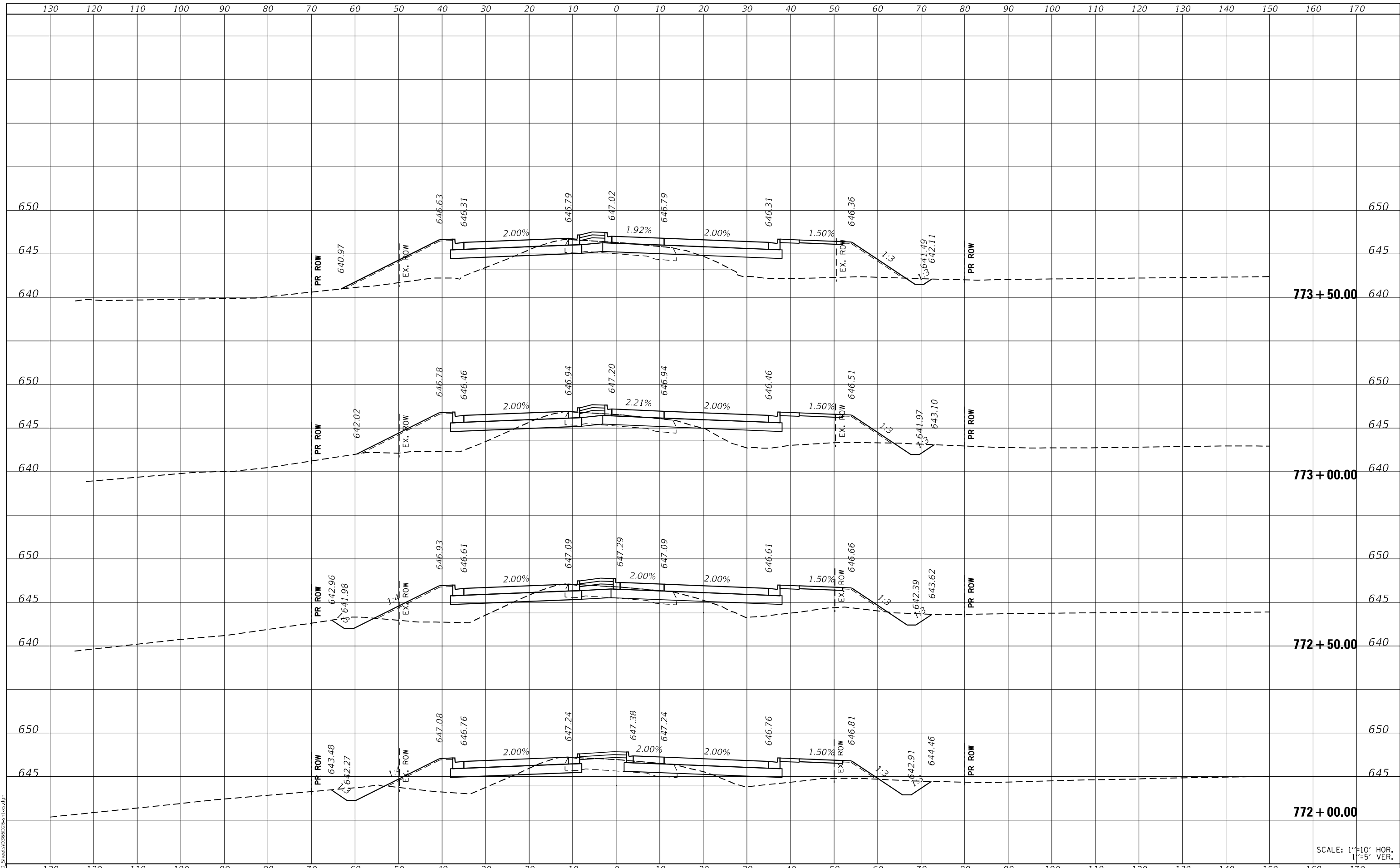
SCALE: SHEET OF SHEETS STA. 770+00.00 TO STA. 771+50.00

F.A.P. RTE. 311	SECTION (1-1)R,BR1	COUNTY KENDALL	TOTAL SHEETS 847	SHEET NO. 819
			CONTRACT NO. 66D26	
		ILLINOIS FED. AID PROJECT		

FINAL SURVEY NO.	SURVEYED	DATE
NOTE BOOK	PLOTTED	
AREAS CHECKED	TEMPLATE	
	AREAS CHECKED	

ORIGINAL SURVEY NO.	SURVEYED	DATE
NOTE BOOK	PLOTTED	
AREAS CHECKED	TEMPLATE	
	AREAS CHECKED	

MODEL: Definit
FILE NAME: ...:CAD_Sheets\0366D26-int-ss.dgn



SCALE: 1"=10' HOR.
1"=5' VER.

USER NAME = dhawes	DESIGNED -	REVISED -
	DRAWN -	REVISED -
PLOT SCALE = 20,0000 * / in.	CHECKED -	REVISED -
PLOT DATE = 3/24/2022 - 3:03:22 PM	DATE -	REVISED -

**STATE OF ILLINOIS
DEPARTMENT OF TRANSPORTATION**

**IL 71
CROSS SECTIONS**

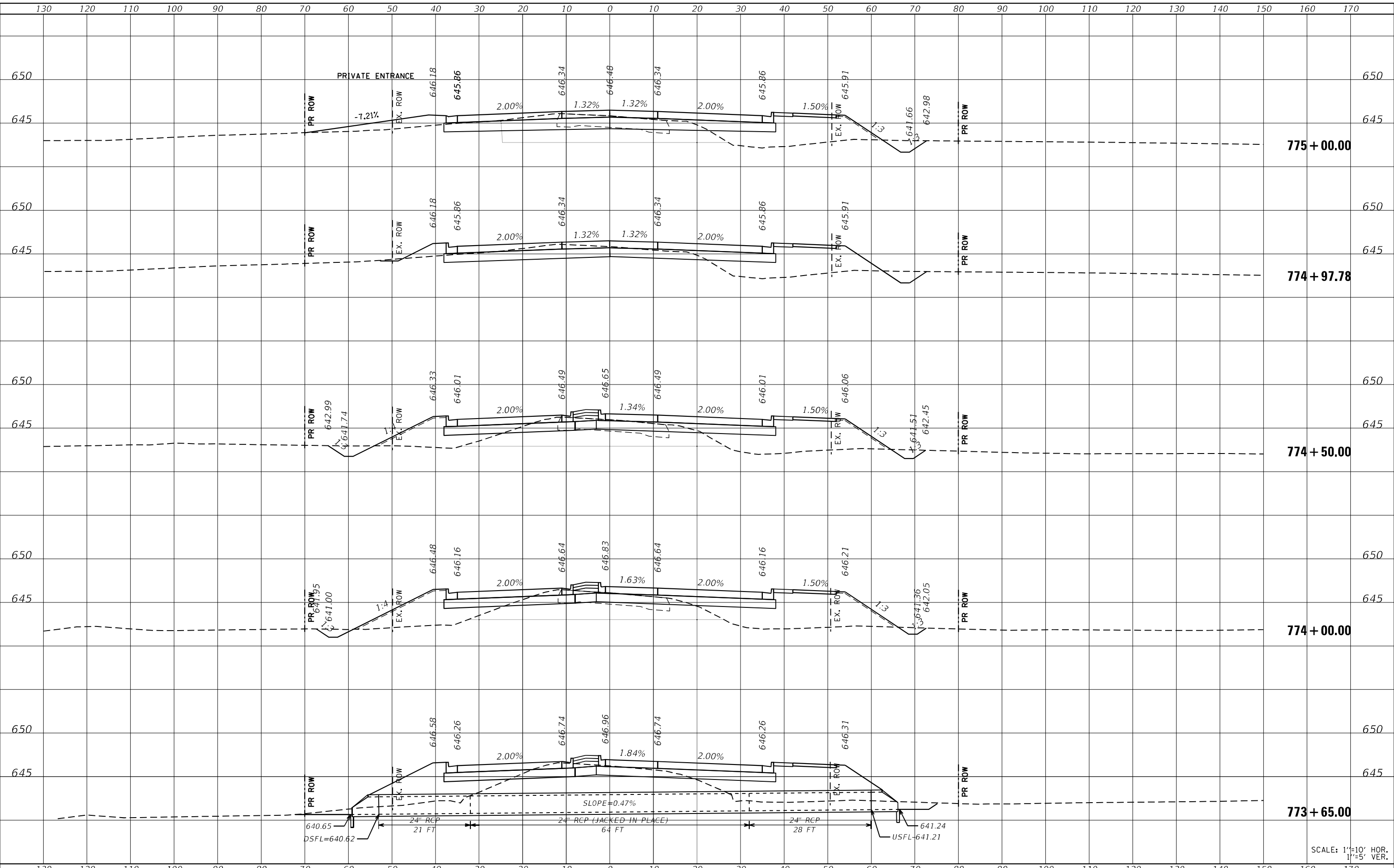
SCALE: SHEET OF SHEETS STA. 772+00.00 TO STA. 773+50.00

F.A.P. RTE. 311	SECTION (1-1)R,BR1	COUNTY KENDALL	TOTAL SHEETS 847	SHEET NO. 820
			CONTRACT NO. 66D26	
		ILLINOIS FED. AID PROJECT		

FINAL SURVEY NO.	SURVEYED	DATE
NO.	PLOTTED	BY
	TEMPLATE	
	AREAS CHECKED	

ORIGINAL SURVEY NO.	SURVEYED	DATE
NO.	PLOTTED	BY
	TEMPLATE	
	AREAS CHECKED	

MODEL: Definit
FILE NAME: ...:CAD_Sheets\0366D26-int-ss.dgn



SCALE: 1"=10' HOR.
1"=5' VER.

USER NAME = dhawes	DESIGNED -	REVISD -
	DRAWN -	REVISD -
PLOT SCALE = 20,0000 * / in.	CHECKED -	REVISD -
PLOT DATE = 3/24/2022 - 3:03:23 PM	DATE -	REVISD -

**STATE OF ILLINOIS
DEPARTMENT OF TRANSPORTATION**

**IL 71
CROSS SECTIONS**

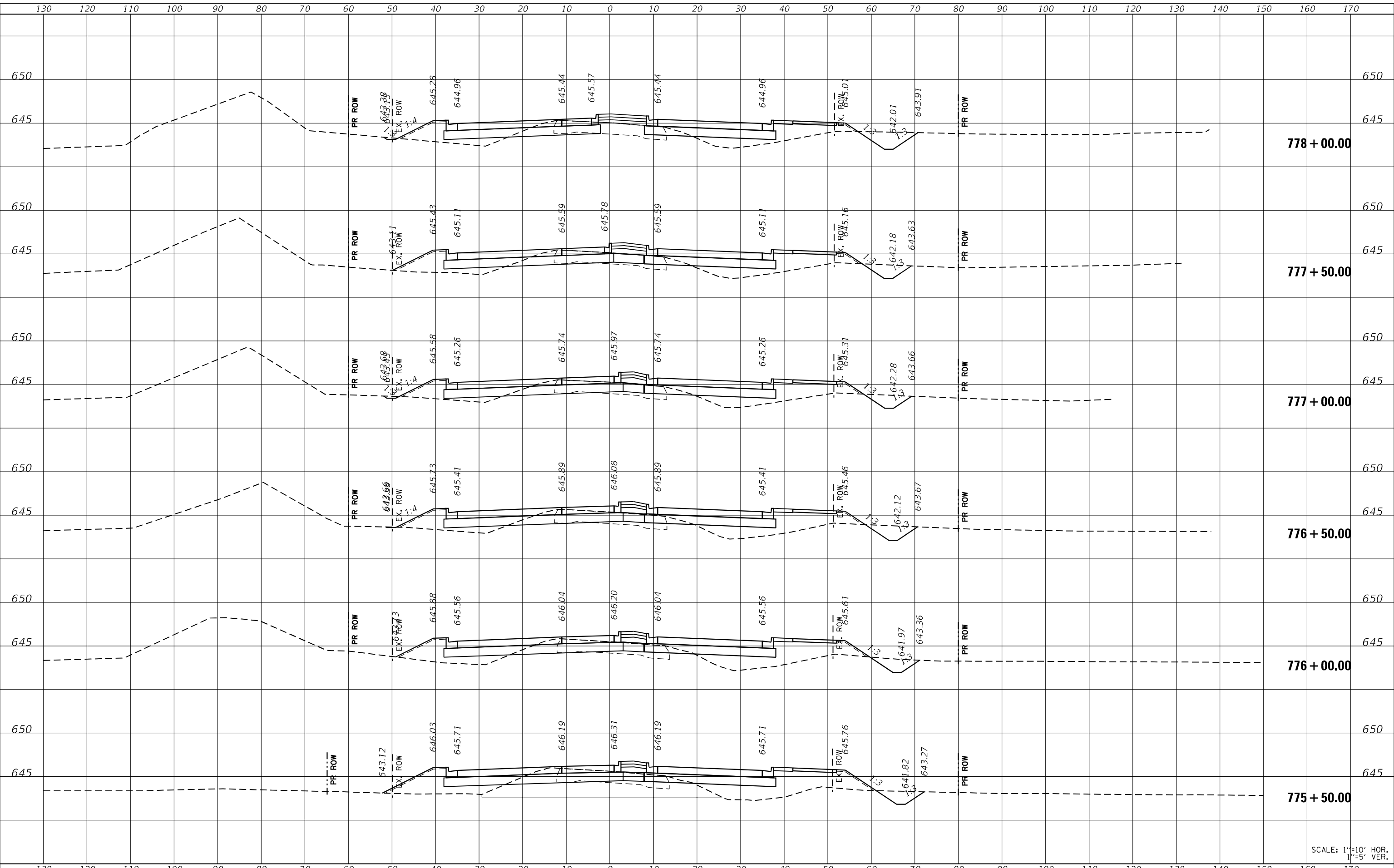
SCALE: SHEET OF SHEETS STA. 773+65.00 TO STA. 775+00.00

F.A.P. RTE. 311	SECTION (1-1)R,B1	COUNTY KENDALL	TOTAL SHEETS 847	SHEET NO. 821
			CONTRACT NO. 66D26	
		ILLINOIS FED. AID PROJECT		

FINAL SURVEY NO.	SURVEYED	DATE
NOTE BOOK	PLOTTED	
AREAS CHECKED	TEMPLATE	
	AREAS CHECKED	

ORIGINAL SURVEY NO.	SURVEYED	DATE
NOTE BOOK	PLOTTED	
AREAS CHECKED	TEMPLATE	
	AREAS CHECKED	

MODEL: D:\mfr\...
 FILE NAME: ...D:\CAD_Sheets\0366D26-int-ss.dgn



SCALE: 1"=10' HOR.
 1"=5' VER.

USER NAME = dhawes	DESIGNED -	REVISED -
PLOT SCALE = 20,0000 */ in.	DRAWN -	REVISED -
PLOT DATE = 3/24/2022 - 3:03:24 PM	CHECKED -	REVISED -
	DATE -	REVISED -

**STATE OF ILLINOIS
 DEPARTMENT OF TRANSPORTATION**

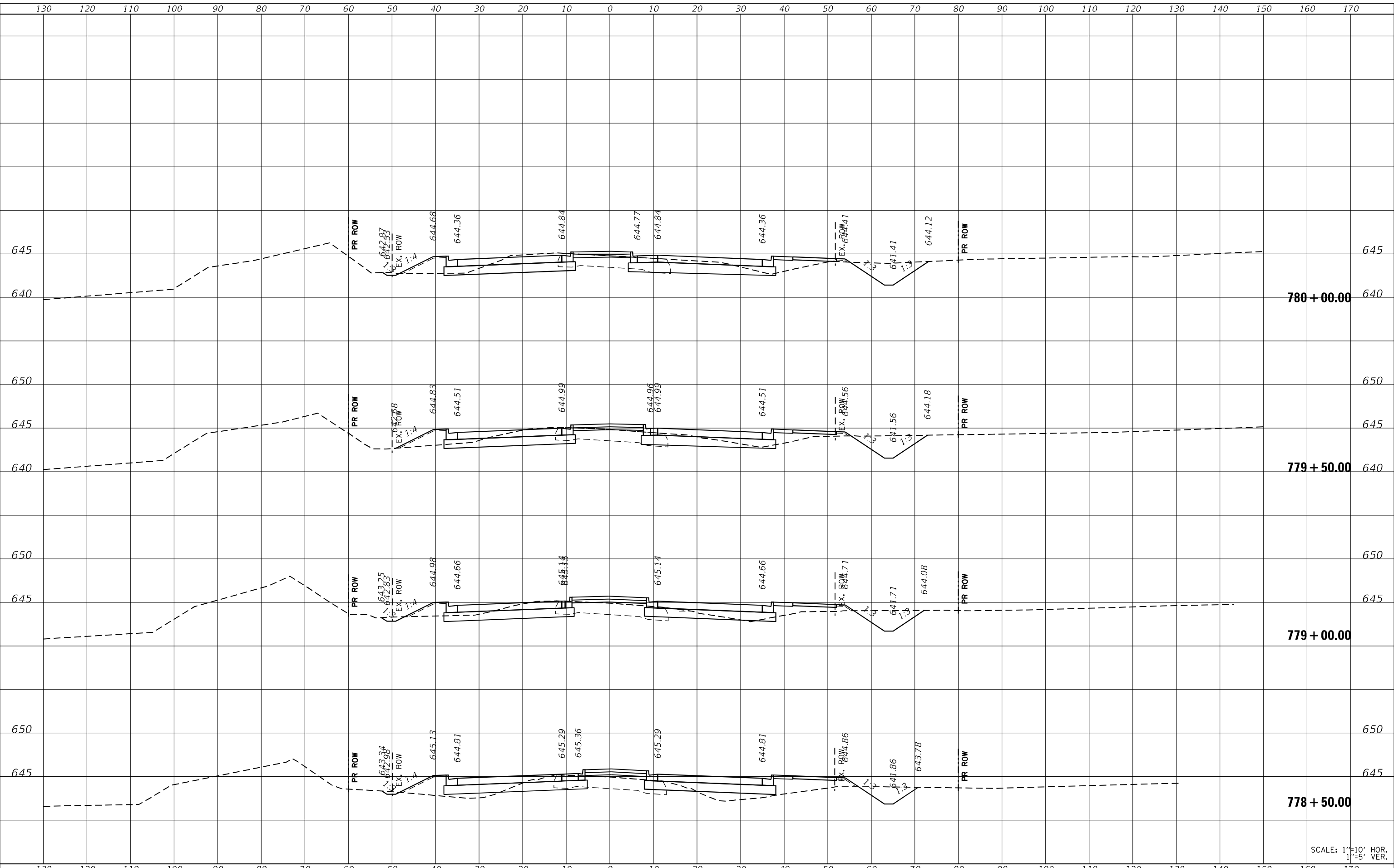
IL 71 CROSS SECTIONS	
SCALE:	SHEET OF SHEETS
STA. 775+50.00 TO STA. 778+00.00	

F.A.P. RTE.	SECTION	COUNTY	TOTAL SHEETS	SHEET NO.
311	(1-1)R,B1	KENDALL	847	822
CONTRACT NO. 66D26				
ILLINOIS FED. AID PROJECT				

FINAL SURVEY NO.	SURVEYED	BY	DATE
NOTE BOOK	PLOTTED		
AREAS CHECKED	TEMPLATE		
	AREAS CHECKED		

ORIGINAL SURVEY NO.	SURVEYED	BY	DATE
NOTE BOOK	PLOTTED		
AREAS CHECKED	TEMPLATE		
	AREAS CHECKED		

MODEL: Definit
FILE NAME: ...:CAD_Sheets\366D26-int-ss.dgn



SCALE: 1"=10' HOR.
1"=5' VER.

USER NAME = dhawes	DESIGNED -	REVISED -
	DRAWN -	REVISED -
PLOT SCALE = 20,0000 * / in.	CHECKED -	REVISED -
PLOT DATE = 3/24/2022 - 3:03:25 PM	DATE -	REVISED -

**STATE OF ILLINOIS
DEPARTMENT OF TRANSPORTATION**

**IL 71
CROSS SECTIONS**

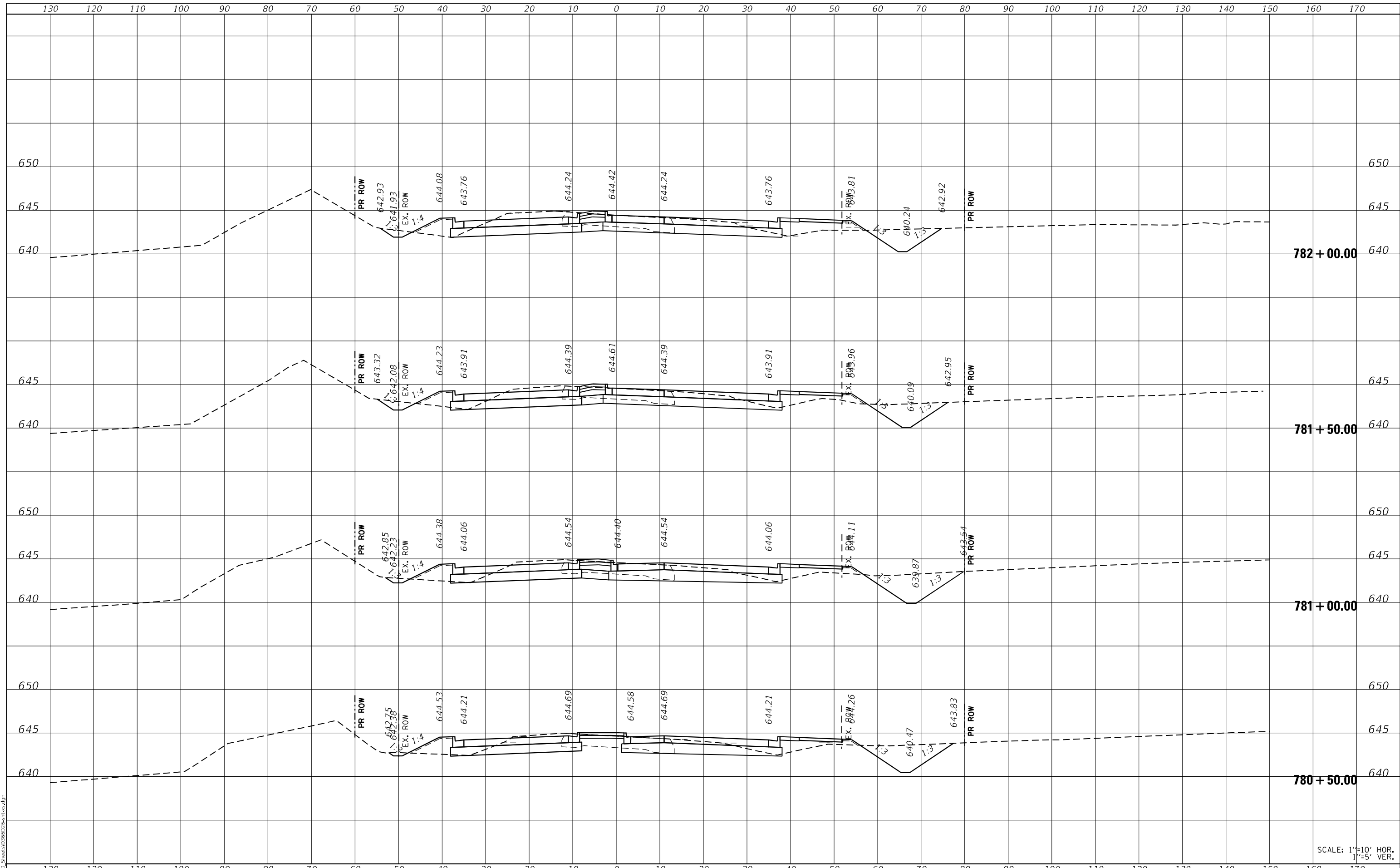
SCALE: SHEET OF SHEETS STA. 778+50.00 TO STA. 780+00.00

F.A.P. RTE.	SECTION	COUNTY	TOTAL SHEETS	SHEET NO.
311	(1-1)R,BR1	KENDALL	847	823
			CONTRACT NO. 66D26	
ILLINOIS			FED. AID PROJECT	

FINAL SURVEY NO.	SURVEYED	DATE
NOTE BOOK	PLOTTED	BY
AREAS CHECKED	TEMPLATE	
	AREAS CHECKED	

ORIGINAL SURVEY NO.	SURVEYED	DATE
NOTE BOOK	PLOTTED	BY
AREAS CHECKED	TEMPLATE	
	AREAS CHECKED	

MODEL: D:\mfr\it
FILE NAME: ...:\ROAD_Sheets\0366D26-int-ss.dgn



SCALE: 1"=10' HOR.
1"=5' VER.

USER NAME = dhawes	DESIGNED -	REVISED -
	DRAWN -	REVISED -
PLOT SCALE = 20,0000 * / in.	CHECKED -	REVISED -
PLOT DATE = 3/24/2022 - 3:03:26 PM	DATE -	REVISED -

**STATE OF ILLINOIS
DEPARTMENT OF TRANSPORTATION**

**IL 71
CROSS SECTIONS**

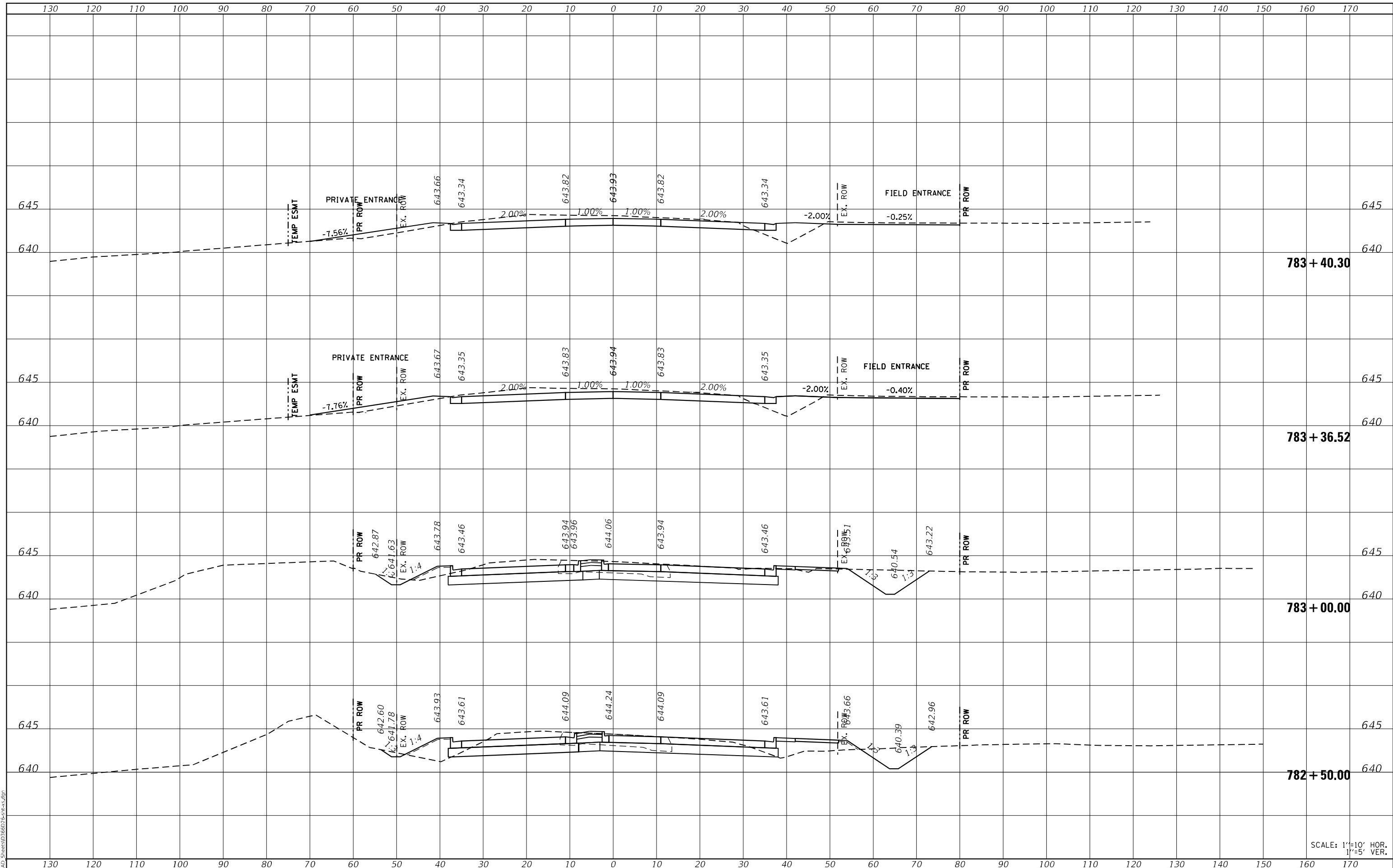
SCALE: SHEET OF SHEETS STA. 780+50.00 TO STA. 782+00.00

F.A.P. RTE. 311	SECTION (1-1)R,BR1	COUNTY KENDALL	TOTAL SHEETS 847	SHEET NO. 824
			CONTRACT NO. 66D26	
		ILLINOIS FED. AID PROJECT		

FINAL SURVEY NO.	SURVEYED	BY	DATE
NOTE BOOK	PLOTTED		
AREAS CHECKED	TEMPLATE		
	AREAS CHECKED		

ORIGINAL SURVEY NO.	SURVEYED	BY	DATE
NOTE BOOK	PLOTTED		
AREAS CHECKED	TEMPLATE		
	AREAS CHECKED		

MODEL: Definit
FILE NAME: ...:CAD_Sheets\0366D26-int-ss.dgn



783 + 40.30

783 + 36.52

783 + 00.00

782 + 50.00

SCALE: 1"=10' HOR.
1"=5' VER.

USER NAME = dhawes	DESIGNED -	REVISED -
	DRAWN -	REVISED -
PLOT SCALE = 20,0000 * / in.	CHECKED -	REVISED -
PLOT DATE = 3/24/2022 - 3:03:27 PM	DATE -	REVISED -

**STATE OF ILLINOIS
DEPARTMENT OF TRANSPORTATION**

**IL 71
CROSS SECTIONS**

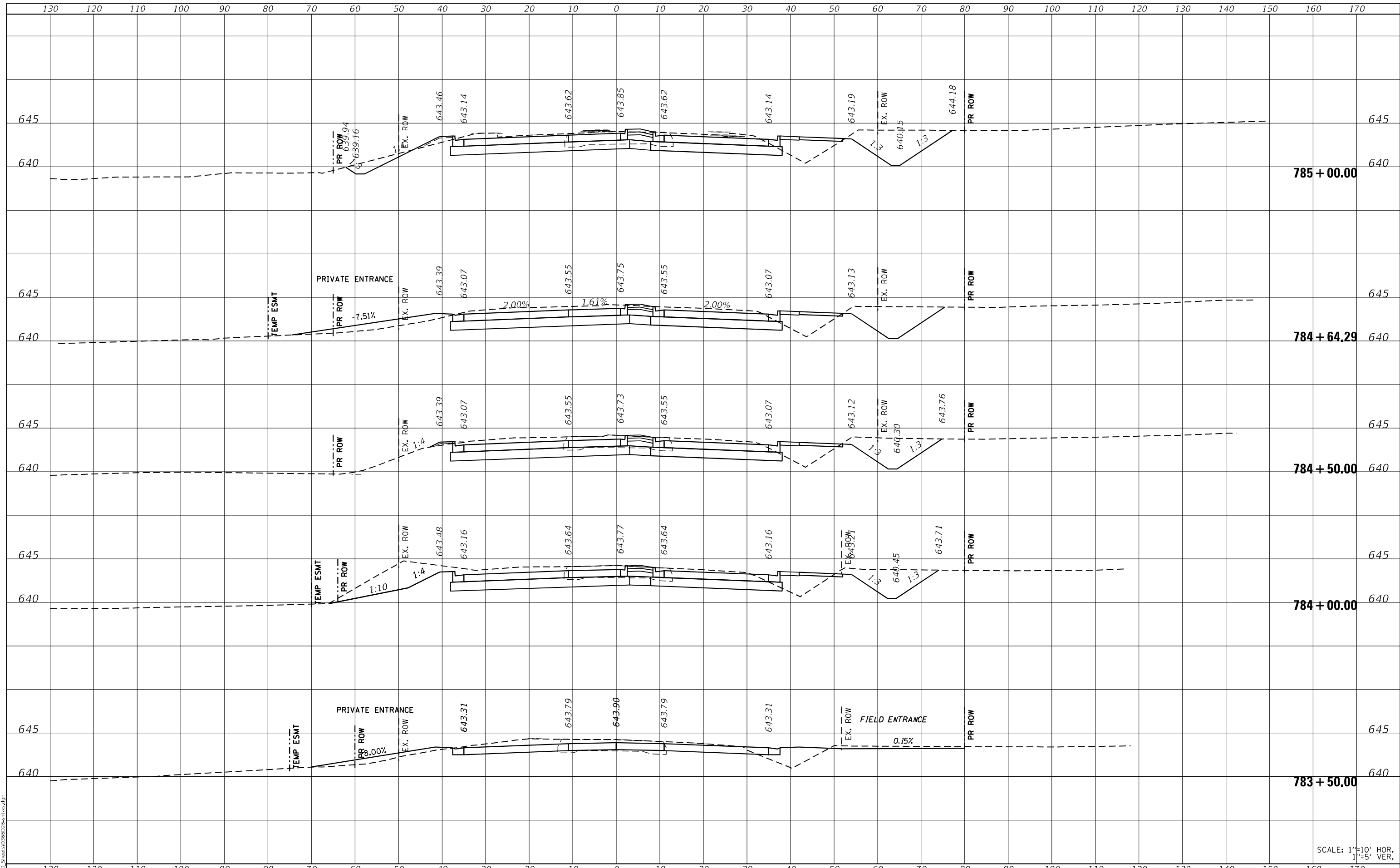
SCALE: SHEET OF SHEETS STA. 782+50.00 TO STA. 783+40.30

F.A.P. RTE. 311	SECTION (1-1)R,BR1	COUNTY KENDALL	TOTAL SHEETS 847	SHEET NO. 825
			CONTRACT NO. 66D26	
		ILLINOIS FED. AID PROJECT		

FINAL SURVEY NO.	SURVEYED	DATE
NOTE BOOK	PLOTTED	BY
AREAS CHECKED	TEMPLATE	
	AREAS	
	CHECKED	

ORIGINAL SURVEY NO.	SURVEYED	DATE
NOTE BOOK	PLOTTED	BY
AREAS CHECKED	TEMPLATE	
	AREAS	
	CHECKED	

MODEL: Definit
FILE NAME: ...:CAD_Sheets\0366D26-ent-ss.dgn



SCALE: 1"=10' HOR.
1"=5' VER.

USER NAME = dhawes	DESIGNED -	REVISED -
	DRAWN -	REVISED -
PLOT SCALE = 20,0000 * / in.	CHECKED -	REVISED -
PLOT DATE = 3/24/2022 - 3:03:28 PM	DATE -	REVISED -

**STATE OF ILLINOIS
DEPARTMENT OF TRANSPORTATION**

**IL 71
CROSS SECTIONS**

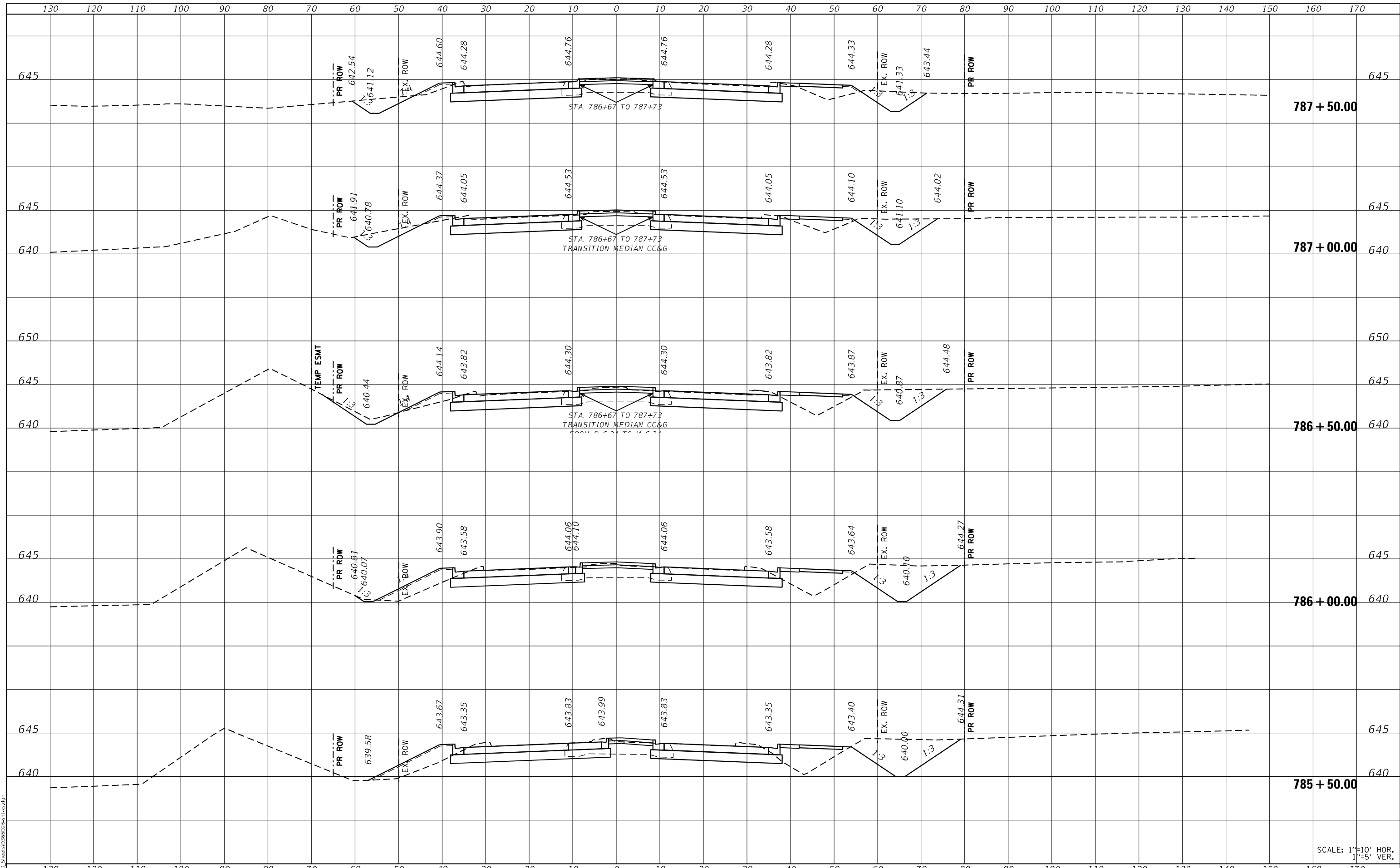
SCALE: SHEET OF SHEETS STA. 783+50.00 TO STA. 785+00.00

F.A.P. RTE. 311	SECTION (1-1)R,BR1	COUNTY KENDALL	TOTAL SHEETS 847	SHEET NO. 826
			CONTRACT NO. 66D26	
ILLINOIS FED. AID PROJECT				

FINAL SURVEY NO.	SURVEYED	DATE
NOTE BOOK	PLOTTED	BY
AREAS CHECKED	TEMPLATE	
	AREAS	
	CHECKED	

ORIGINAL SURVEY NO.	SURVEYED	DATE
NOTE BOOK	PLOTTED	BY
AREAS CHECKED	TEMPLATE	
	AREAS	
	CHECKED	

MODEL: Definit
FILE NAME: ...:CAD_Sheets\0366D26-int-ss.dgn



SCALE: 1"=10' HOR.
1"=5' VER.

USER NAME = dhawes	DESIGNED -	REVISED -
PLOT SCALE = 20,0000 * / in.	DRAWN -	REVISED -
PLOT DATE = 3/24/2022 - 3:03:30 PM	CHECKED -	REVISED -
	DATE -	REVISED -

**STATE OF ILLINOIS
DEPARTMENT OF TRANSPORTATION**

**IL 71
CROSS SECTIONS**

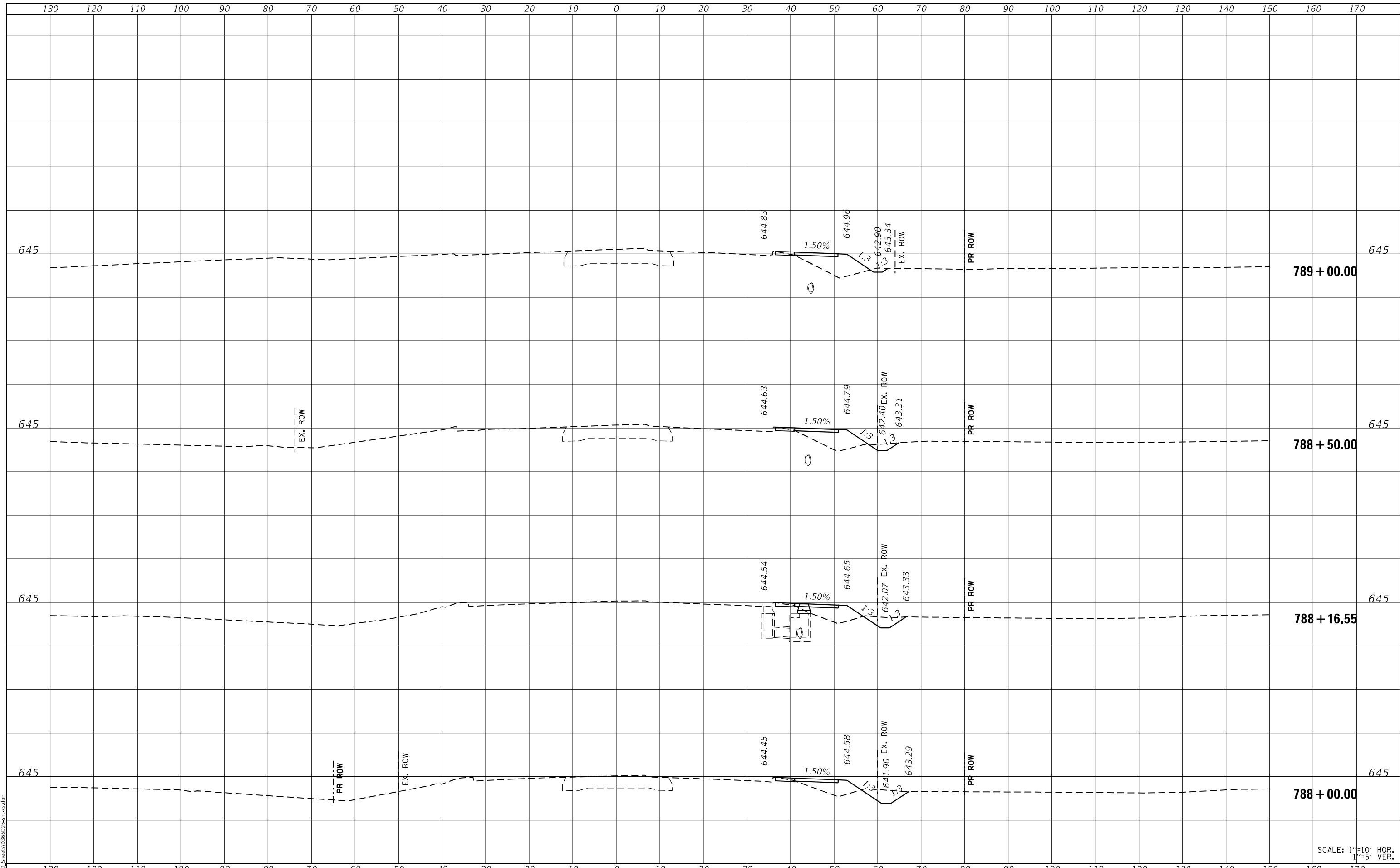
SCALE: SHEET OF SHEETS STA. 785+50.00 TO STA. 787+50.00

F.A.P. RTE. 311	SECTION (1-1)R,BR1	COUNTY KENDALL	TOTAL SHEETS 847	SHEET NO. 827
			CONTRACT NO. 66D26	
ILLINOIS FED. AID PROJECT				

FINAL SURVEY NO.	SURVEYED	BY	DATE
NOTE BOOK	PLOTTED		
AREAS CHECKED	TEMPLATE		
	AREAS CHECKED		

ORIGINAL SURVEY NO.	SURVEYED	BY	DATE
NOTE BOOK	PLOTTED		
AREAS CHECKED	TEMPLATE		
	AREAS CHECKED		

MODEL: Definit
FILE NAME: ...:CAD_Sheets\0366D26-int-ss.dgn



SCALE: 1"=10' HOR.
1"=5' VER.

USER NAME = dhawes	DESIGNED -	REVISIED -
	DRAWN -	REVISIED -
PLOT SCALE = 20,0000 * / in.	CHECKED -	REVISIED -
PLOT DATE = 3/24/2022 - 3:03:31 PM	DATE -	REVISIED -

**STATE OF ILLINOIS
DEPARTMENT OF TRANSPORTATION**

**IL 71
CROSS SECTIONS**

SCALE: SHEET OF SHEETS STA. 788+00.00 TO STA. 789+00.00

F.A.P. RTE. 311	SECTION (1-1)R,BR1	COUNTY KENDALL	TOTAL SHEETS 847	SHEET NO. 828
			CONTRACT NO. 66D26	
		ILLINOIS FED. AID PROJECT		

130 120 110 100 90 80 70 60 50 40 30 20 10 0 10 20 30 40 50 60 70 80 90 100 110 120 130 140 150 160 170

FINAL SURVEY NO.	SURVEYED	BY	DATE
	PLOTTED		
	TEMPLATE		
	AREAS CHECKED		

ORIGINAL SURVEY NO.	SURVEYED	BY	DATE
	PLOTTED		
	TEMPLATE		
	AREAS CHECKED		



MODEL: Definit
FILE NAME: ...D:\66D26\Site\66D26-RavineC.dgn

SCALE: 1"=10' HOR.
1"=5' VER.

USER NAME = dhawes	DESIGNED -	REVISED -
	DRAWN -	REVISED -
PLOT SCALE = 20,0000 * / in.	CHECKED -	REVISED -
PLOT DATE = 3/24/2022 - 3:03:36 PM	DATE -	REVISED -

**STATE OF ILLINOIS
DEPARTMENT OF TRANSPORTATION**

**RAVINE COURT
CROSS SECTIONS**

SCALE: 1"=10' SHEET OF SHEETS STA. 72+12.09 TO STA. 72+12.09

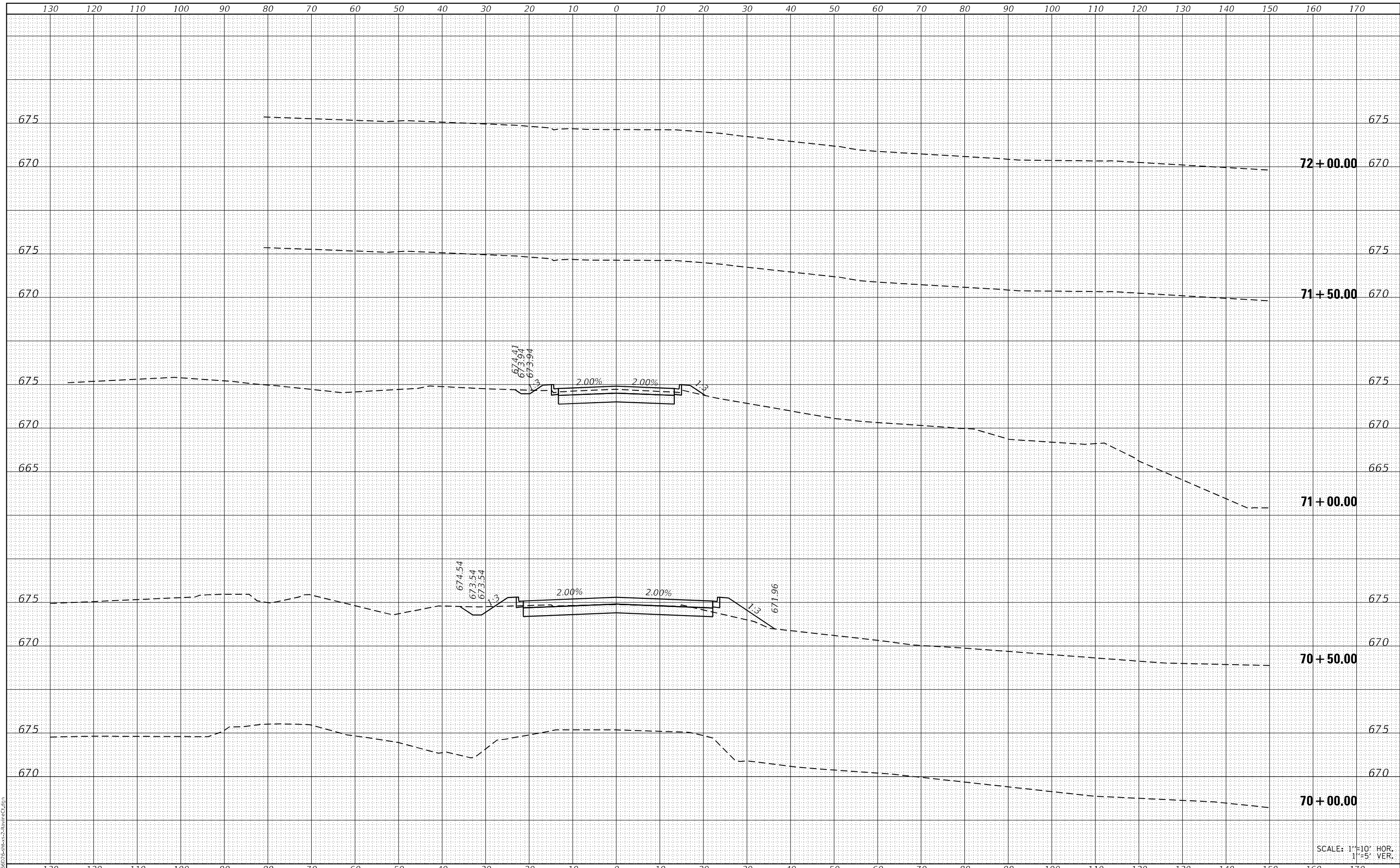
F.A.P. RTE.	SECTION	COUNTY	TOTAL SHEETS	SHEET NO.
311	(1-1)R,BR1	KENDALL	847	829
CONTRACT NO. 66D26				

ILLINOIS FED. AID PROJECT

FINAL SURVEY NO.	SURVEYED	DATE
NOTE BOOK	PLOTTED	BY
AREAS CHECKED	TEMPLATE	
	AREAS CHECKED	

ORIGINAL SURVEY NO.	SURVEYED	DATE
NOTE BOOK	PLOTTED	BY
AREAS CHECKED	TEMPLATE	
	AREAS CHECKED	

MODEL: D:\mfr\...
FILE NAME: ...



SCALE: 1"=10' HOR.
1"=5' VER.

USER NAME = dhawes	DESIGNED -	REVISED -
PLOT SCALE = 20,0000 * / in.	DRAWN -	REVISED -
PLOT DATE = 3/24/2022 - 3:03:36 PM	CHECKED -	REVISED -
	DATE -	REVISED -

**STATE OF ILLINOIS
DEPARTMENT OF TRANSPORTATION**

**RAVINE COURT
CROSS SECTIONS**

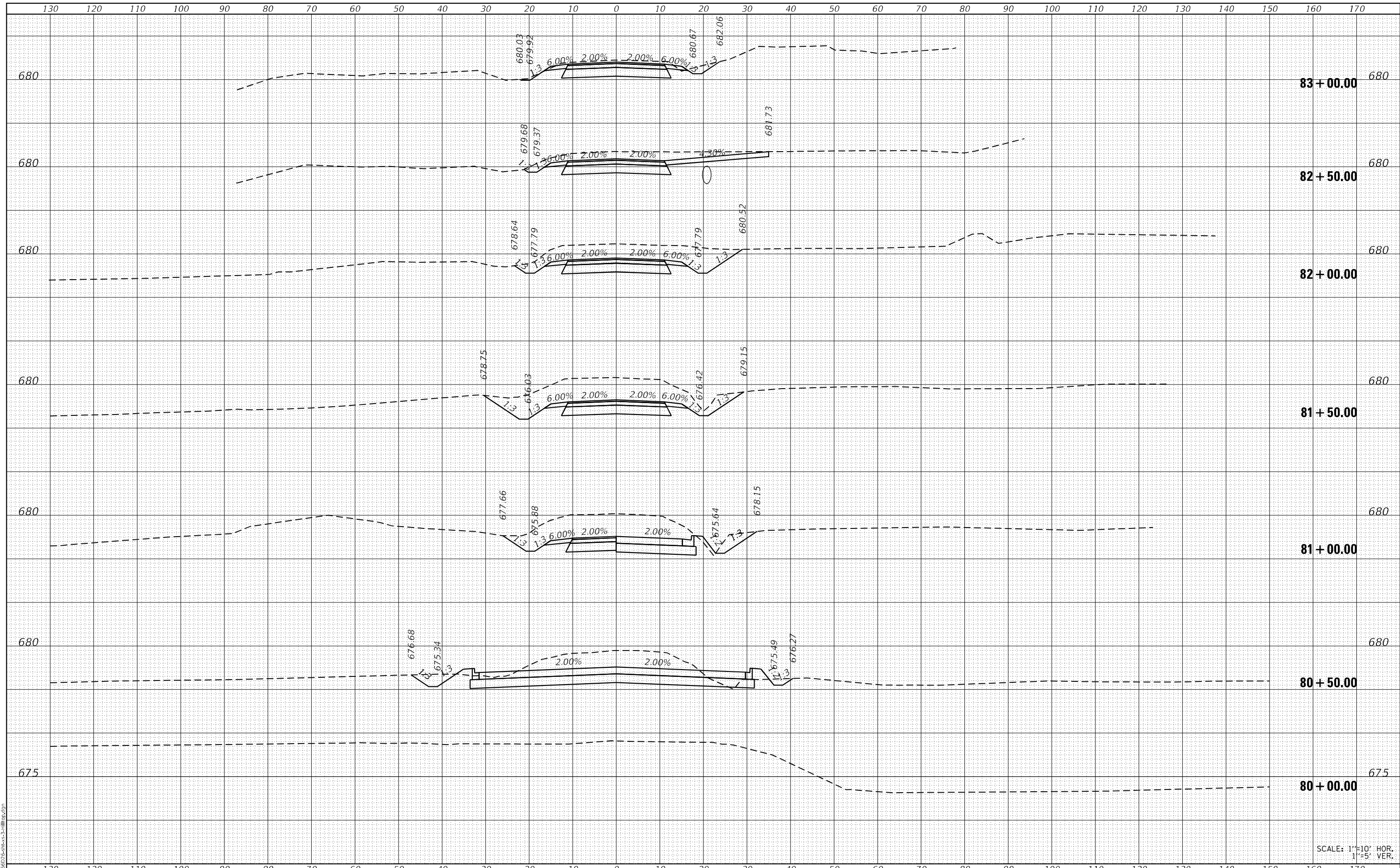
SCALE: 1"=10' SHEET OF SHEETS STA. 70+00.00 TO STA. 72+00.00

F.A.P. RTE. 311	SECTION (1-1)R,BR1	COUNTY KENDALL	TOTAL SHEETS 847	SHEET NO. 830
			CONTRACT NO. 66D26	
ILLINOIS			FED. AID PROJECT	

FINAL SURVEY	SURVEYED	DATE
NOTE BOOK	PLOTTED	BY
NO.	TEMPLATE	
	AREAS	
	CHECKED	

ORIGINAL SURVEY	SURVEYED	DATE
NOTE BOOK	PLOTTED	BY
NO.	TEMPLATE	
	AREAS	
	CHECKED	

MODEL: D:\mfr\h
FILE NAME: ...0366025-hic-ss-3-hilltop.dgn



SCALE: 1"=10' HOR.
1"=5' VER.

USER NAME = dhawes	DESIGNED -	REVISED -
	DRAWN -	REVISED -
PLOT SCALE = 20,0000 * / in.	CHECKED -	REVISED -
PLOT DATE = 4/27/2022 - 11:29:26 AM	DATE -	REVISED -

**STATE OF ILLINOIS
DEPARTMENT OF TRANSPORTATION**

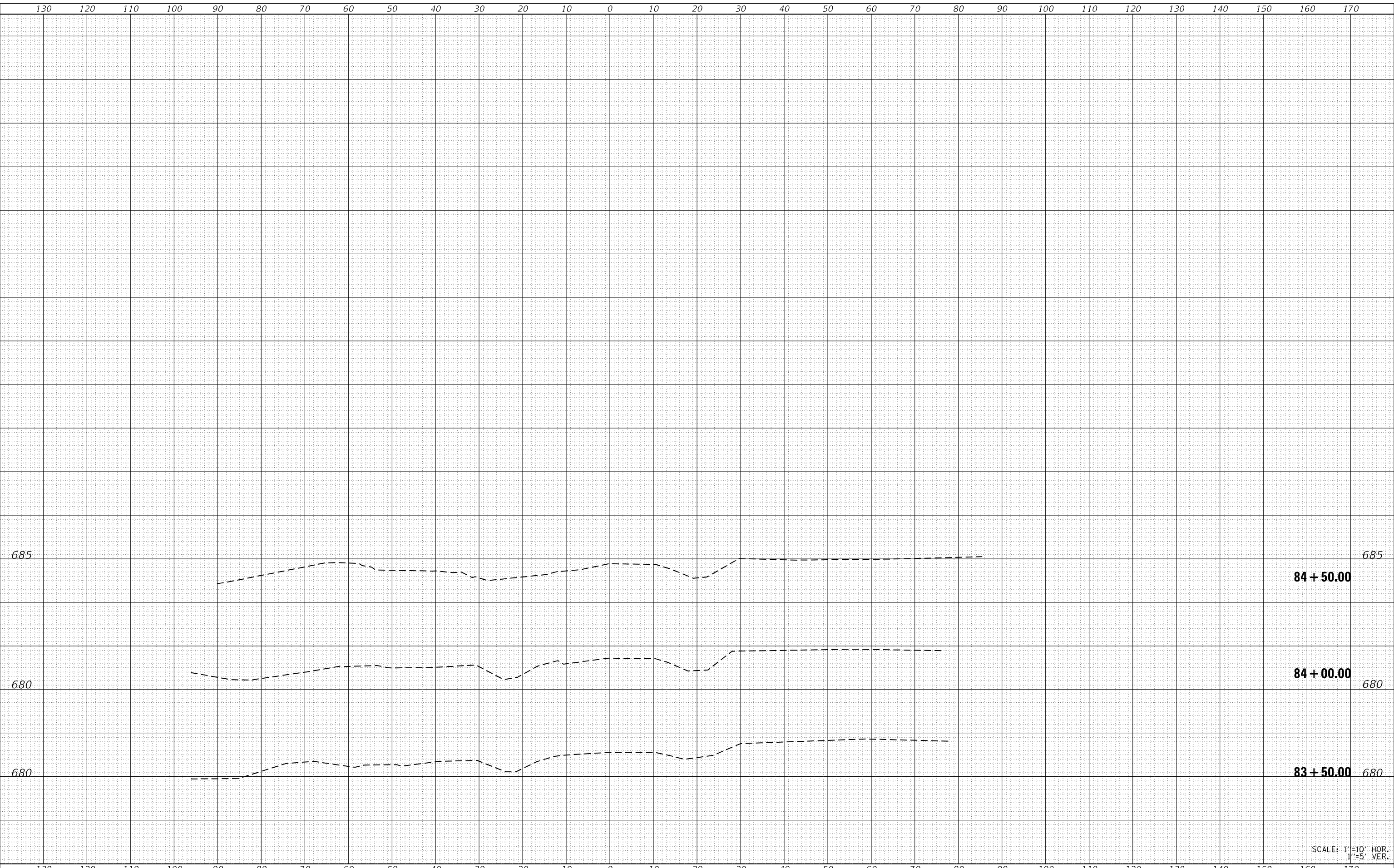
HILLTOP CROSS SECTIONS	
SCALE: 1"=10'	SHEET OF SHEETS
STA. 80+00.00	TO STA. 83+00.00

F.A.P. RTE.	SECTION	COUNTY	TOTAL SHEETS	SHEET NO.
311	(1-1)R,BR1	KENDALL	847	831
			CONTRACT NO. 66D26	
		ILLINOIS FED. AID PROJECT		

FINAL SURVEY	SURVEYED	BY	DATE
NOTE BOOK NO.	PLOTTED		
	TEMPLATE		
	AREAS CHECKED		

ORIGINAL SURVEY	SURVEYED	BY	DATE
NOTE BOOK NO.	PLOTTED		
	TEMPLATE		
	AREAS CHECKED		

MODEL: D:\mfr\h
FILE NAME: ...D:\66D26\hills\ss-hilltop.dgn

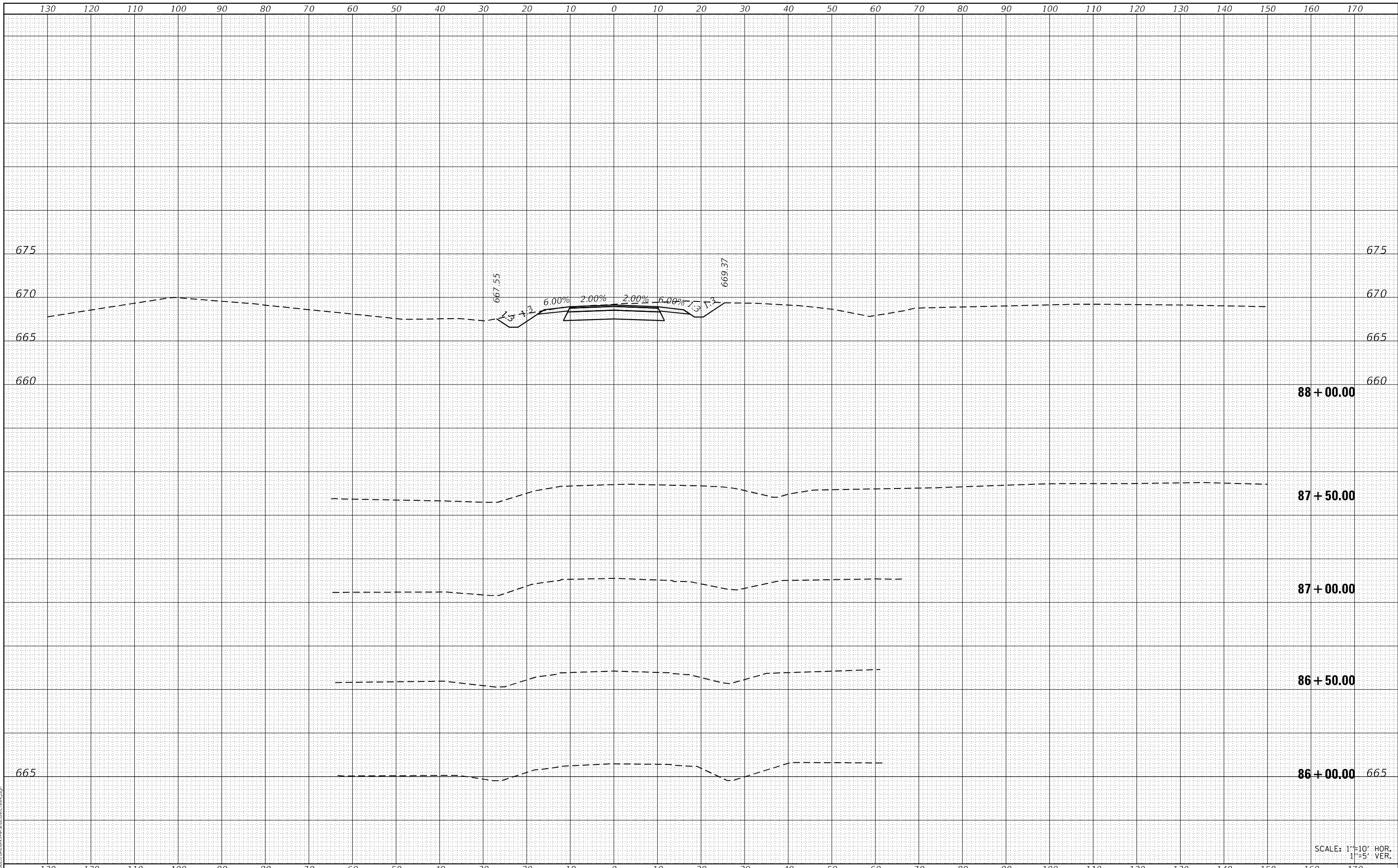


USER NAME = dhawes	DESIGNED -	REVISED -	STATE OF ILLINOIS DEPARTMENT OF TRANSPORTATION	HILLTOP CROSS SECTIONS		F.A.P. RTE. 311	SECTION (1-1)R,BR1	COUNTY KENDALL	TOTAL SHEETS 847	SHEET NO. 832	
PLOT SCALE = 20,0000 * / in.	CHECKED -	REVISED -		SCALE: 1"=10'	SHEET OF SHEETS	STA. 83+50.00 TO STA. 87+00.00	CONTRACT NO. 66D26		ILLINOIS FED. AID PROJECT		
PLOT DATE = 3/24/2022 - 3:03:42 PM	DATE -	REVISED -									

FINAL SURVEY NO.	SURVEYED	BY	DATE
NOTE BOOK	PLOTTED		
AREAS CHECKED	TEMPLATE		
	AREAS CHECKED		

ORIGINAL SURVEY NO.	SURVEYED	BY	DATE
NOTE BOOK	PLOTTED		
AREAS CHECKED	TEMPLATE		
	AREAS CHECKED		

MODEL: D:\mfr\...
 FILE NAME: ...D:\366025-ht-cs-4-Shadow Creek.dgn



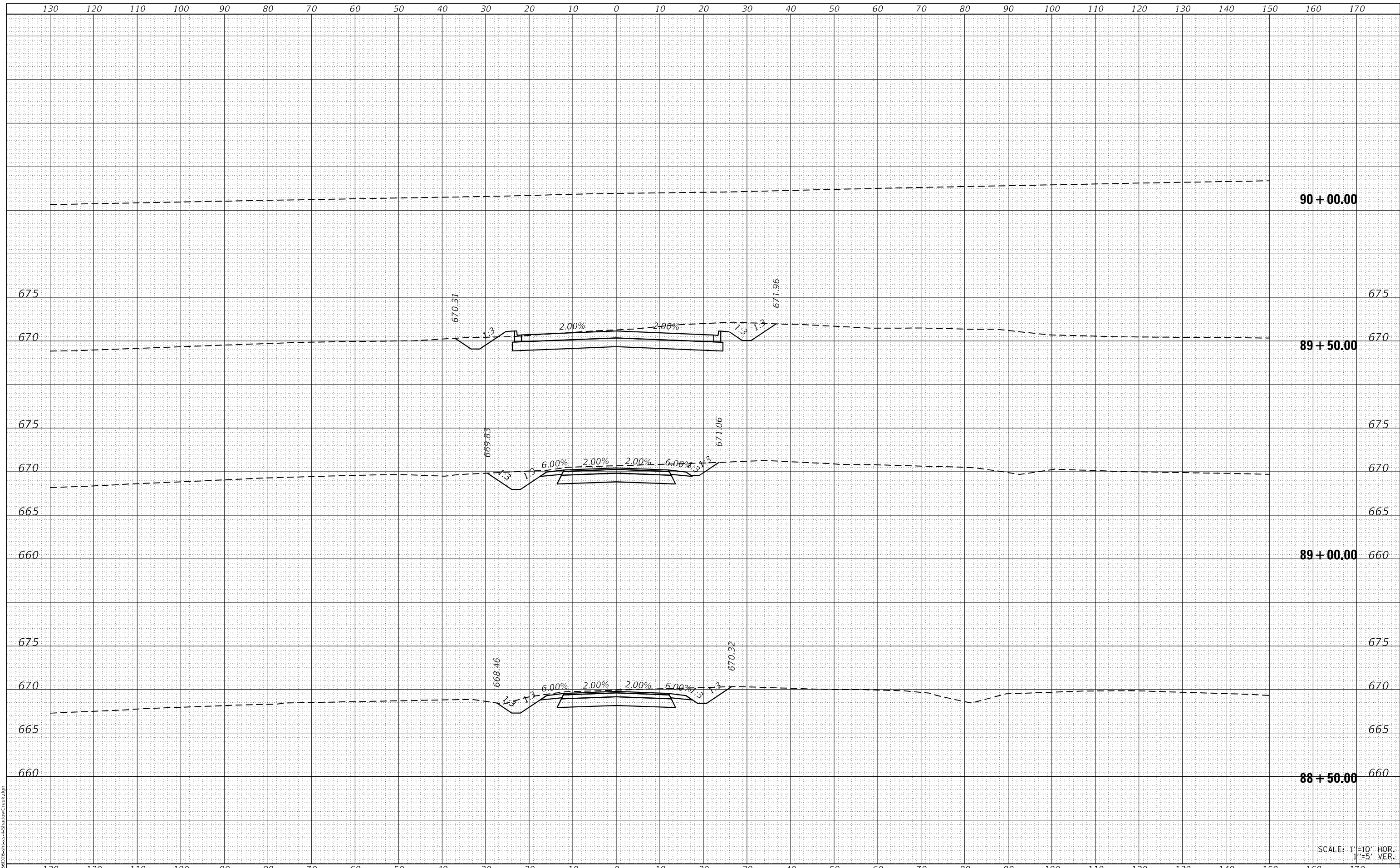
SCALE: 1"=10' HOR.
 1"=5' VER.

USER NAME = dhawes	DESIGNED -	REVISED -	STATE OF ILLINOIS DEPARTMENT OF TRANSPORTATION	SHADOW CREEK CROSS SECTIONS		F.A.P. RTE. 311	SECTION (1-1)R,BR1	COUNTY KENDALL	TOTAL SHEETS 847	SHEET NO. 833
PLOT SCALE = 20,0000 * / in.	CHECKED -	REVISED -				SCALE: 1"=10'	SHEET OF SHEETS	STA. 86+00.00 TO STA. 88+00.00	CONTRACT NO. 66D26	
PLOT DATE = 3/24/2022 - 3:03:47 PM	DATE -	REVISED -								

FINAL SURVEY	SURVEYED	BY	DATE
NOTE BOOK	PLOTTED		
NO.	TEMPLATE		
	AREAS CHECKED		

ORIGINAL SURVEY	SURVEYED	BY	DATE
NOTE BOOK	PLOTTED		
NO.	TEMPLATE		
	AREAS CHECKED		

MODEL: D:\mfr\...
 FILE NAME: ...D:\36025-ht-cc-4-Shadow Creek.dgn



SCALE: 1"=10' HOR.
 1"=5' VER.

USER NAME = dhawes	DESIGNED -	REVISED -
	DRAWN -	REVISED -
PLOT SCALE = 20,0000 * / in.	CHECKED -	REVISED -
PLOT DATE = 3/24/2022 - 3:03:47 PM	DATE -	REVISED -

**STATE OF ILLINOIS
 DEPARTMENT OF TRANSPORTATION**

**SHADOW CREEK
 CROSS SECTIONS**

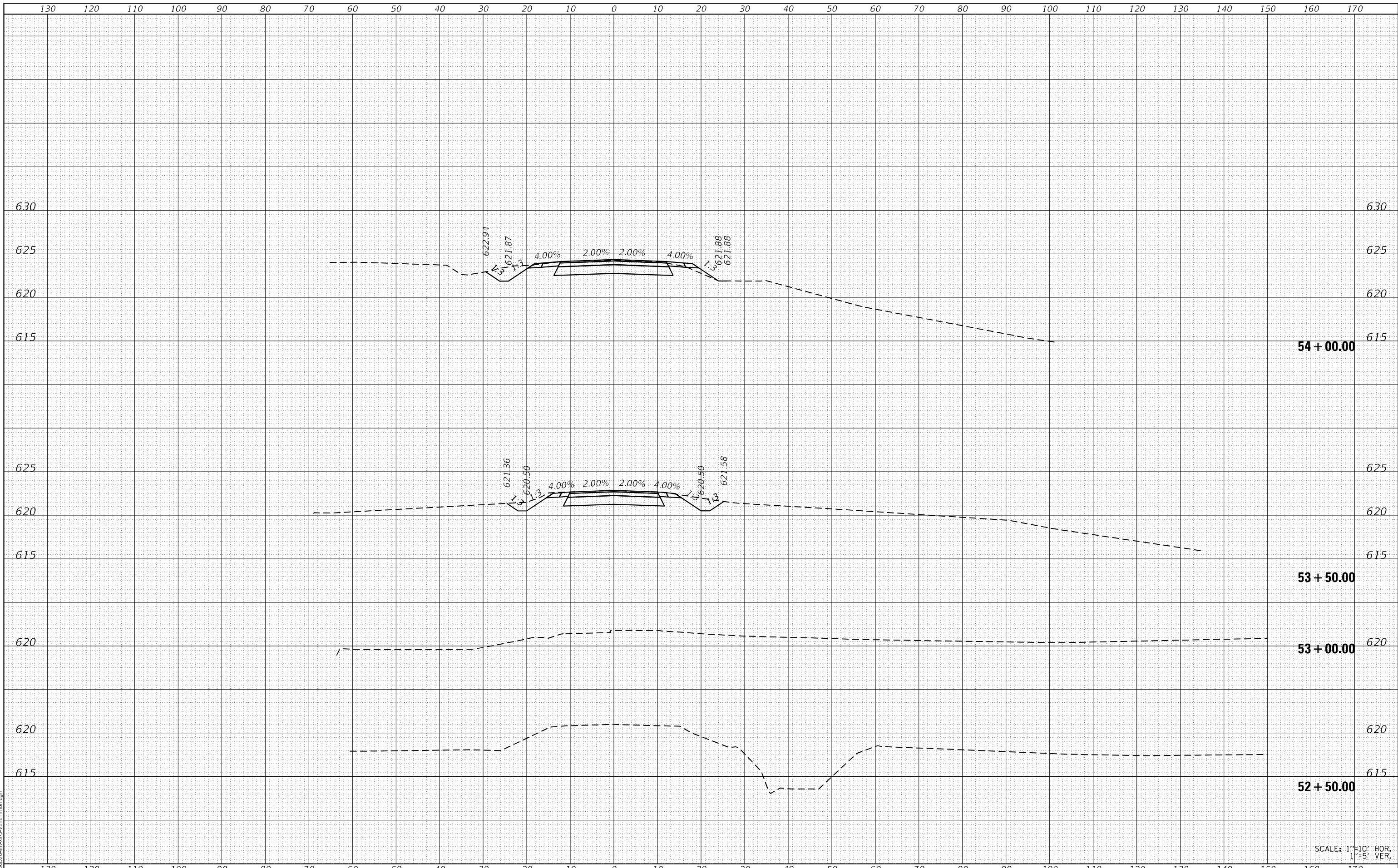
SCALE: 1"=10' SHEET OF SHEETS STA. 88+50.00 TO STA. 90+00.00

F.A.P. RTE.	SECTION	COUNTY	TOTAL SHEETS	SHEET NO.
311	(1-1)R,BR1	KENDALL	847	834
			CONTRACT NO. 66D26	
		ILLINOIS FED. AID PROJECT		

FINAL SURVEY NO.	SURVEYED	DATE
NOTE BOOK	PLOTTED	
	TEMPLATE	
	AREAS	
	CHECKED	

ORIGINAL SURVEY NO.	SURVEYED	DATE
NOTE BOOK	PLOTTED	
	TEMPLATE	
	AREAS	
	CHECKED	

MODEL: D:\mfr\h
FILE NAME: ...D:\366725\ht-ss-VanEmmon.dgn



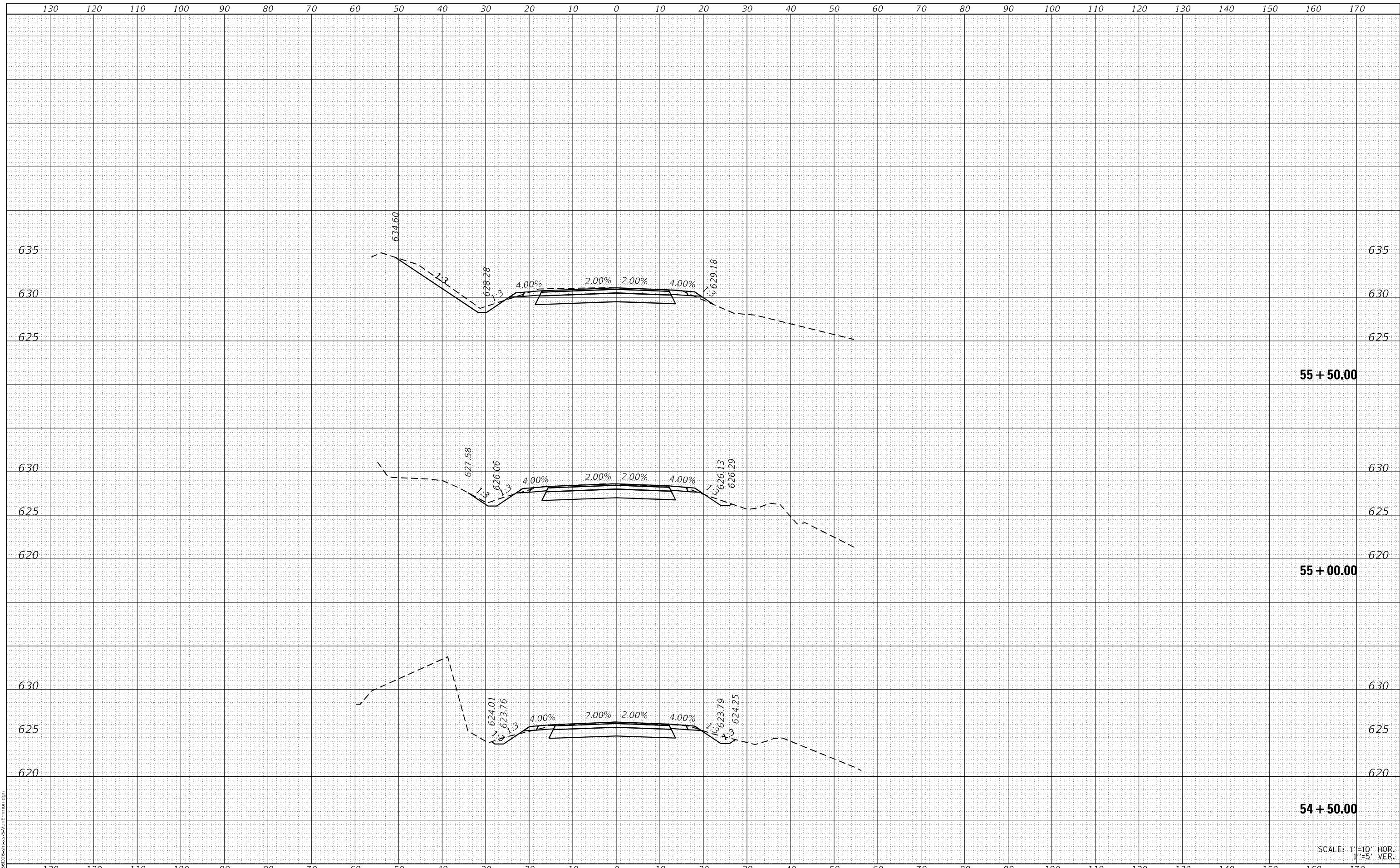
SCALE: 1"=10' HOR.
1"=5' VER.

USER NAME = dhawes	DESIGNED -	REVISD -	STATE OF ILLINOIS DEPARTMENT OF TRANSPORTATION				VAN EMMON CROSS SECTIONS				F.A.P. RTE. 311	SECTION (1-1)R,BR1	COUNTY KENDALL	TOTAL SHEETS 847	SHEET NO. 835
PLOT SCALE = 20,0000 * / in.	CHECKED -	REVISD -					SCALE: 1"=10' SHEET OF SHEETS STA. 48+23.42 TO STA. 54+00.00				CONTRACT NO. 66D26				
PLOT DATE = 4/27/2022 - 11:36:22 AM	DATE -	REVISD -													ILLINOIS FED. AID PROJECT

FINAL SURVEY NO.	SURVEYED	DATE
NOTE BOOK	PLOTTED	
AREAS CHECKED	TEMPLATE	
	AREAS CHECKED	

ORIGINAL SURVEY NO.	SURVEYED	DATE
NOTE BOOK	PLOTTED	
AREAS CHECKED	TEMPLATE	
	AREAS CHECKED	

MODEL: D:\mfr\...
 FILE NAME: ...



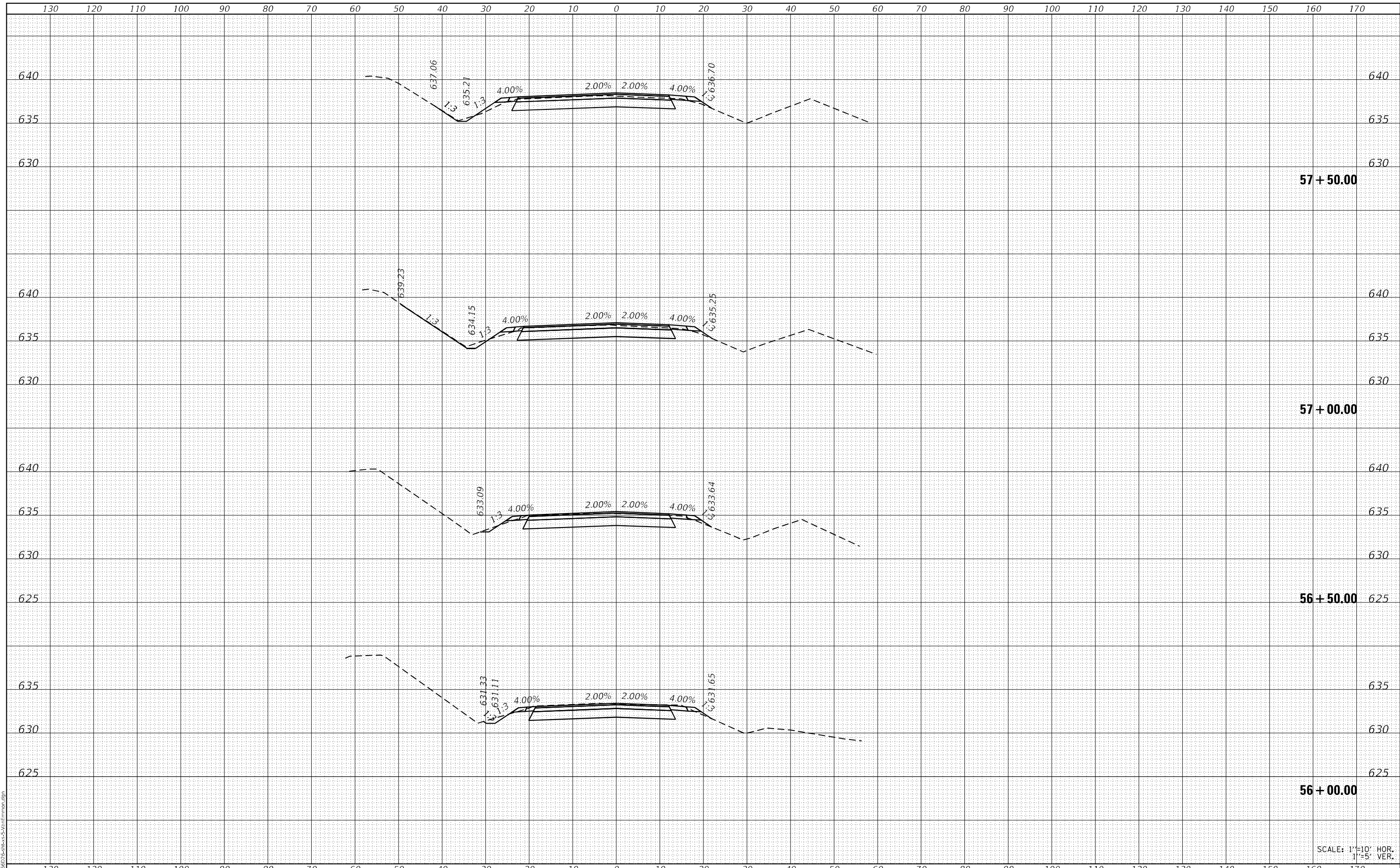
SCALE: 1"=10' HOR.
 1"=5' VER.

USER NAME = dhawes	DESIGNED -	REVISED -	STATE OF ILLINOIS DEPARTMENT OF TRANSPORTATION	VAN EMMON CROSS SECTIONS		F.A.P. RTE. 311	SECTION (1-1)R,BR1	COUNTY KENDALL	TOTAL SHEETS 847	SHEET NO. 836	
PLOT SCALE = 20,0000 * / in.	DRAWN -	REVISED -		SCALE: 1"=10'	SHEET OF SHEETS	STA. 54+50.00 TO STA. 55+50.00	CONTRACT NO. 66D26		ILLINOIS FED. AID PROJECT		
PLOT DATE = 4/27/2022 - 11:36:22 AM	CHECKED -	REVISED -									
	DATE -	REVISED -									

FINAL SURVEY NO.	SURVEYED	DATE
NOTE BOOK	PLOTTED	BY
AREAS CHECKED	TEMPLATE	
	AREAS	
	CHECKED	

ORIGINAL SURVEY NO.	SURVEYED	DATE
NOTE BOOK	PLOTTED	BY
AREAS CHECKED	TEMPLATE	
	AREAS	
	CHECKED	

MODEL: D:\mfr\...
 FILE NAME: ...D:\36025\site\ss-VanEmmon.dgn



SCALE: 1"=10' HOR.
 1"=5' VER.

USER NAME = dhawes	DESIGNED -	REVISED -
	DRAWN -	REVISED -
PLOT SCALE = 20,0000 * / in.	CHECKED -	REVISED -
PLOT DATE = 4/27/2022 - 11:36:23 AM	DATE -	REVISED -

**STATE OF ILLINOIS
 DEPARTMENT OF TRANSPORTATION**

VAN EMMON CROSS SECTIONS

SCALE: 1"=10' SHEET OF SHEETS STA. 56+00.00 TO STA. 57+50.00

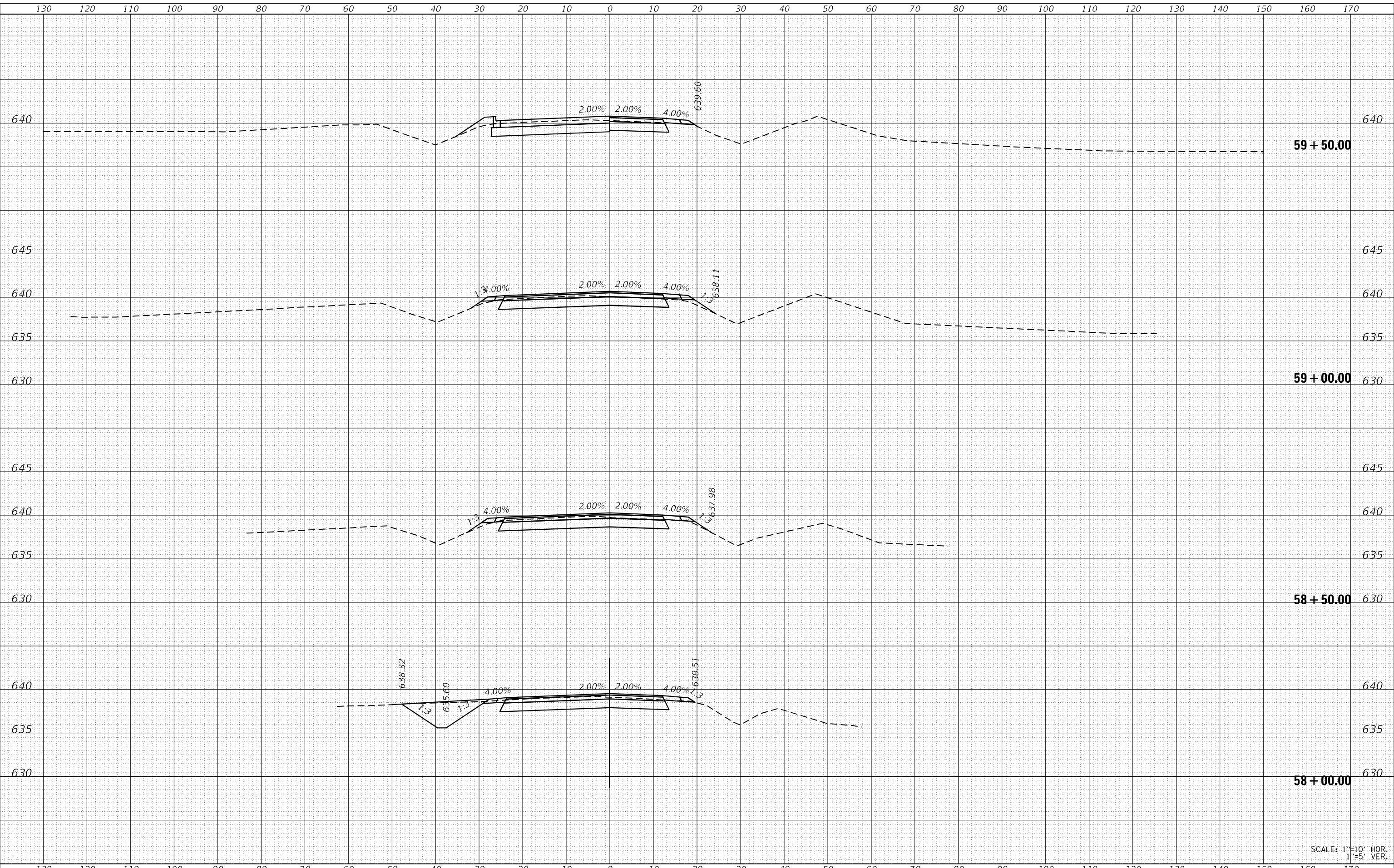
F.A.P. RTE.	SECTION	COUNTY	TOTAL SHEETS	SHEET NO.
311	(1-1)R,BR1	KENDALL	847	837
			CONTRACT NO. 66D26	

ILLINOIS FED. AID PROJECT

FINAL SURVEY NO.	SURVEYED	BY	DATE
NOTE BOOK	PLOTTED		
NO.	TEMPLATE		
	AREAS CHECKED		

ORIGINAL SURVEY NO.	SURVEYED	BY	DATE
NOTE BOOK	PLOTTED		
NO.	TEMPLATE		
	AREAS CHECKED		

MODEL: D:\mfr\...
FILE NAME: ...



SCALE: 1"=10' HOR.
1"=5' VER.

USER NAME = dhawes	DESIGNED -	REVISED -
	DRAWN -	REVISED -
PLOT SCALE = 20,0000 * / in.	CHECKED -	REVISED -
PLOT DATE = 4/27/2022 - 11:36:23 AM	DATE -	REVISED -

**STATE OF ILLINOIS
DEPARTMENT OF TRANSPORTATION**

VAN EMMON CROSS SECTIONS

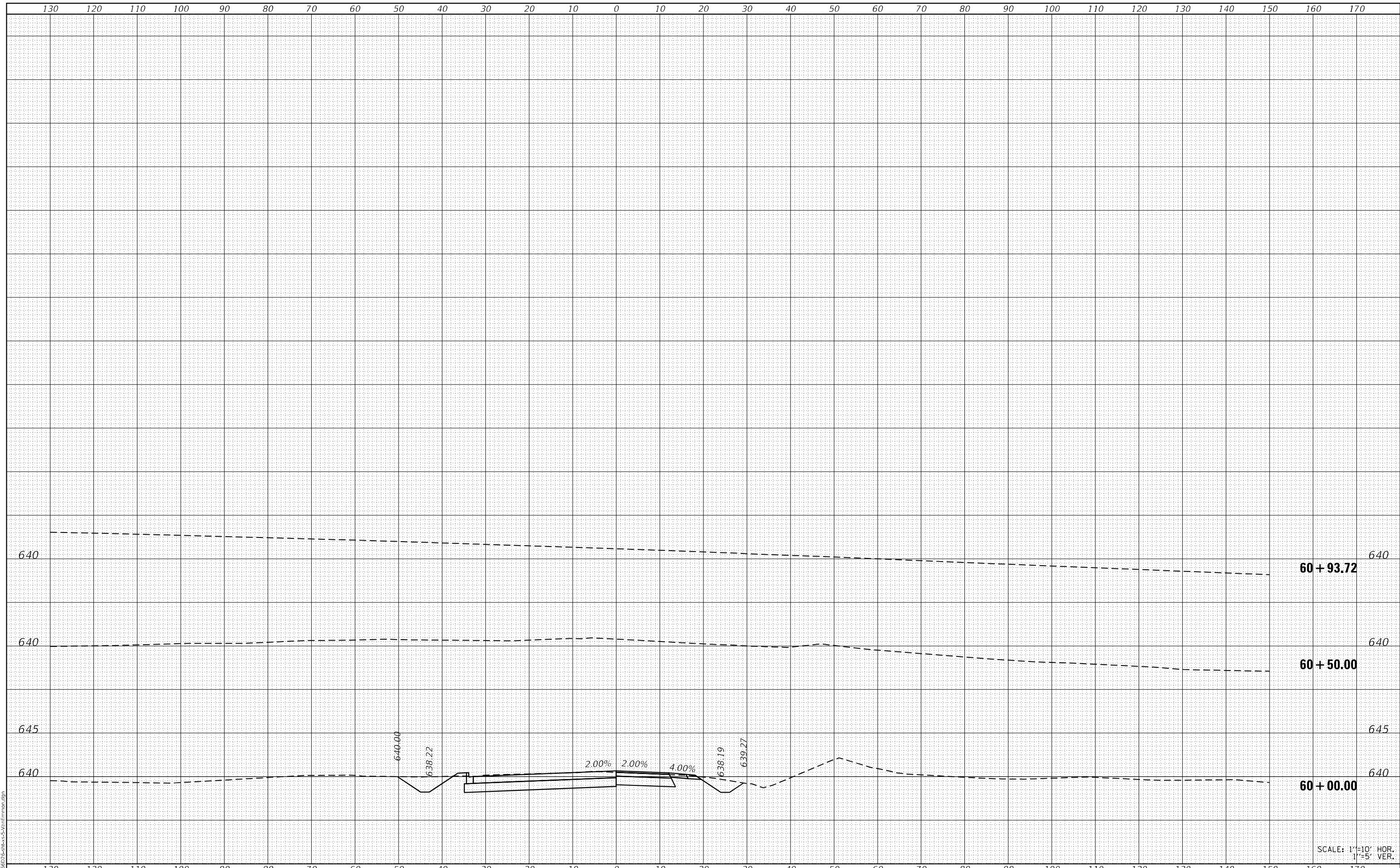
SCALE: 1"=10' SHEET OF SHEETS STA. 58+00.00 TO STA. 59+50.00

F.A.P. RTE.	SECTION	COUNTY	TOTAL SHEETS	SHEET NO.
311	(1-1)R,BR1	KENDALL	847	838
			CONTRACT NO. 66D26	
		ILLINOIS FED. AID PROJECT		

FINAL SURVEY NO.	SURVEYED	BY	DATE
NOTE BOOK	PLOTTED		
	TEMPLATE		
	AREAS CHECKED		

ORIGINAL SURVEY NO.	SURVEYED	BY	DATE
NOTE BOOK	PLOTTED		
	TEMPLATE		
	AREAS CHECKED		

MODEL: D:\mfr\h
FILE NAME: ...D:\36025\site\ss-VanEmmon.dgn



SCALE: 1"=10' HOR.
1"=5' VER.

USER NAME = dhawes	DESIGNED -	REVISED -
	DRAWN -	REVISED -
PLOT SCALE = 20,0000 * / in.	CHECKED -	REVISED -
PLOT DATE = 4/27/2022 - 11:36:23 AM	DATE -	REVISED -

**STATE OF ILLINOIS
DEPARTMENT OF TRANSPORTATION**

VAN EMMON CROSS SECTIONS

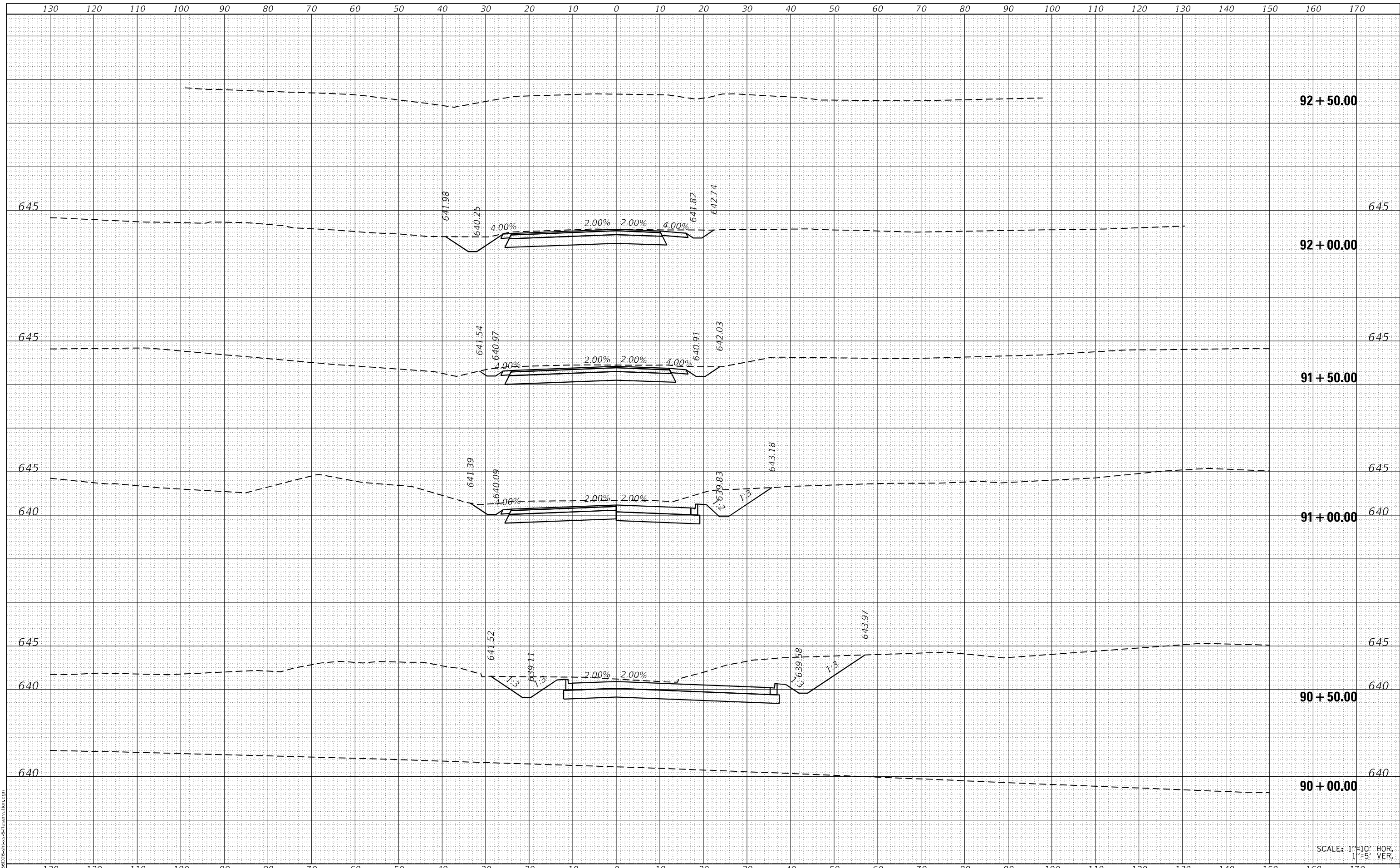
SCALE: 1"=10' SHEET OF SHEETS STA. 60+00.00 TO STA. 60+93.72

F.A.P. RTE.	SECTION	COUNTY	TOTAL SHEETS	SHEET NO.
311	(1-1)R,BR1	KENDALL	847	839
			CONTRACT NO. 66D26	
		ILLINOIS	FED. AID PROJECT	

FINAL SURVEY NO.	SURVEYED	DATE
NOTE BOOK	PLOTTED	
	TEMPLATE	
	AREAS	
	CHECKED	

ORIGINAL SURVEY NO.	SURVEYED	DATE
NOTE BOOK	PLOTTED	
	TEMPLATE	
	AREAS	
	CHECKED	

MODEL: D:\mfr\h
FILE NAME: ...D:\66025-ht-cs-ResrvnRd.ctb



SCALE: 1"=10' HOR.
1"=5' VER.

USER NAME = dhawes	DESIGNED -	REVISED -
	DRAWN -	REVISED -
PLOT SCALE = 20,0000 * / in.	CHECKED -	REVISED -
PLOT DATE = 3/24/2022 - 3:03:59 PM	DATE -	REVISED -

**STATE OF ILLINOIS
DEPARTMENT OF TRANSPORTATION**

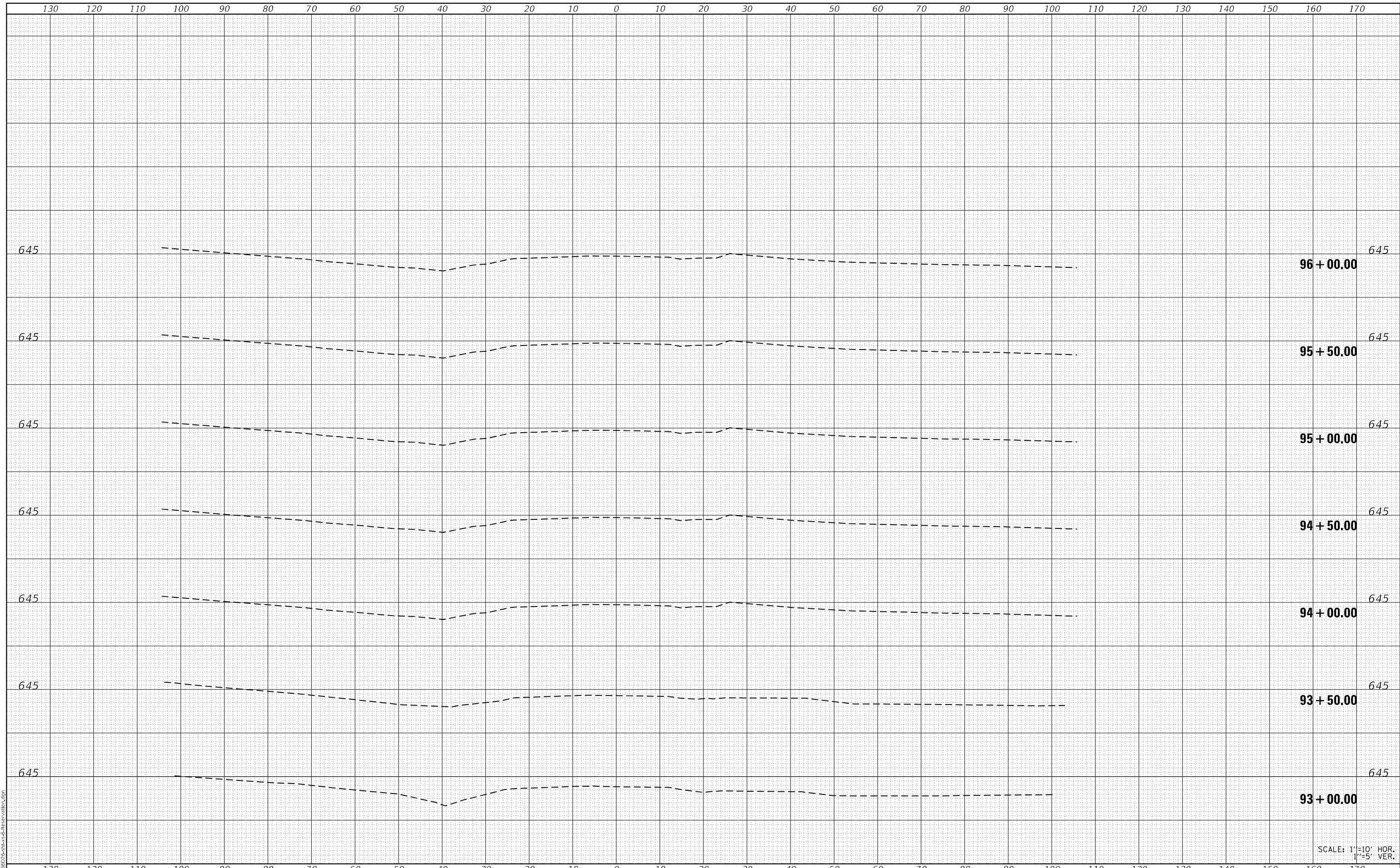
RESERVATION ROAD CROSS SECTIONS	
SCALE: 1"=10'	SHEET OF SHEETS
STA. 90+00.00	TO STA. 92+50.00

F.A.P. RTE. 311	SECTION (1-1)R,BR1	COUNTY KENDALL	TOTAL SHEETS 847	SHEET NO. 840
CONTRACT NO. 66D26			ILLINOIS FED. AID PROJECT	

FINAL SURVEY NO.	SURVEYED	BY	DATE
NOTE BOOK	PLOTTED		
AREAS CHECKED	TEMPLATE		
	AREAS CHECKED		

ORIGINAL SURVEY NO.	SURVEYED	BY	DATE
NOTE BOOK	PLOTTED		
AREAS CHECKED	TEMPLATE		
	AREAS CHECKED		

MODEL: D:\mfr\tr
FILE NAME: ...D:\366025\site\cs-Reservation\tr.dgn



SCALE: 1"=10' HOR.
1"=5' VER.

USER NAME = dhawes	DESIGNED -	REVISED -
	DRAWN -	REVISED -
PLOT SCALE = 20,0000 * / in.	CHECKED -	REVISED -
PLOT DATE = 3/24/2022 - 3:03:59 PM	DATE -	REVISED -

**STATE OF ILLINOIS
DEPARTMENT OF TRANSPORTATION**

**RESERVATION ROAD
CROSS SECTIONS**

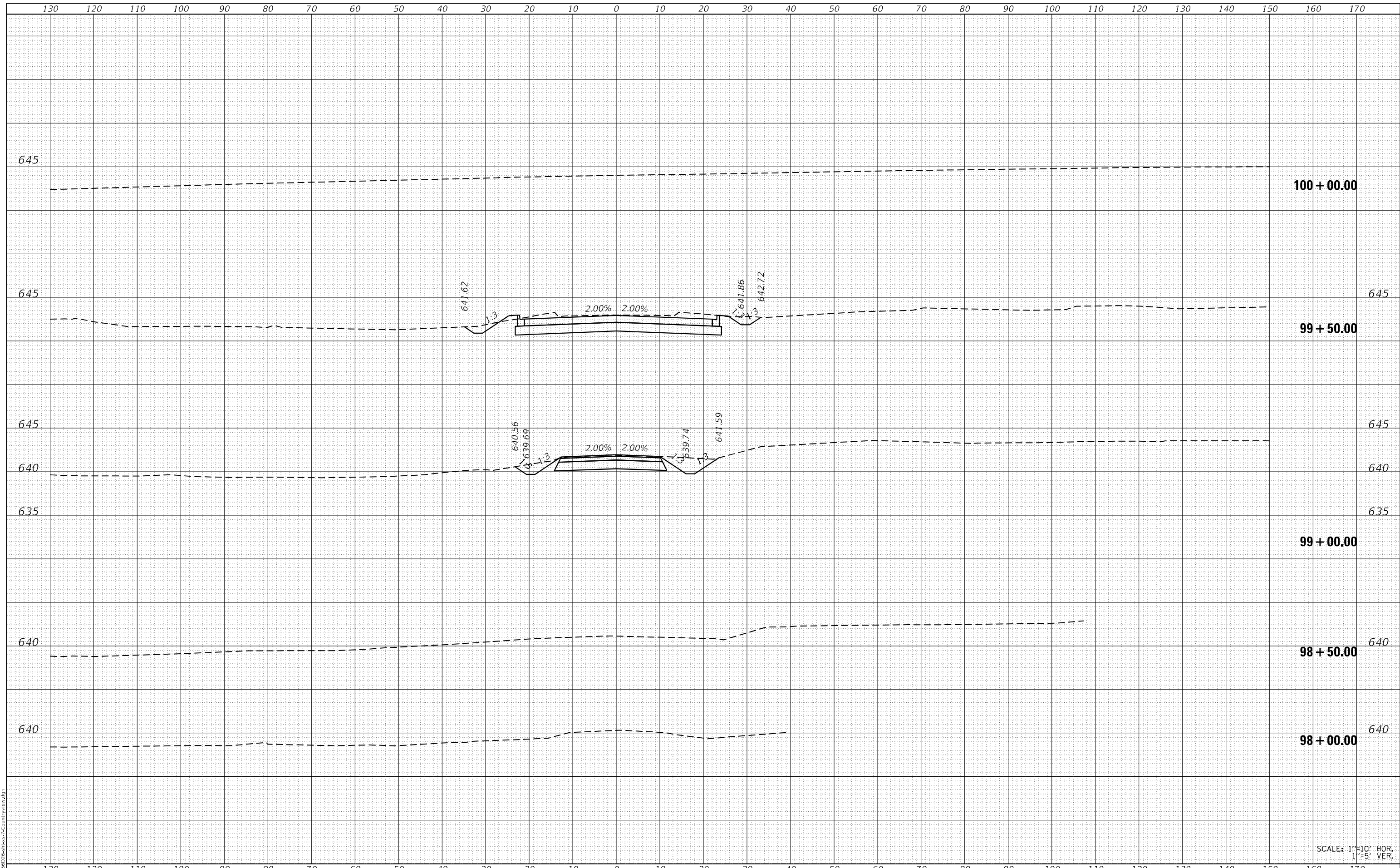
SCALE: 1"=10' SHEET OF SHEETS STA. 93+00.00 TO STA. 96+00.00

F.A.P. RTE.	SECTION	COUNTY	TOTAL SHEETS	SHEET NO.
311	(1-1)R,BR1	KENDALL	847	841
			CONTRACT NO. 66D26	
		ILLINOIS	FED. AID PROJECT	

FINAL SURVEY NO.	SURVEYED	DATE
NOTE BOOK	PLOTTED	BY
AREAS CHECKED	TEMPLATE	
	AREAS	
	CHECKED	

ORIGINAL SURVEY NO.	SURVEYED	DATE
NOTE BOOK	PLOTTED	BY
AREAS CHECKED	TEMPLATE	
	AREAS	
	CHECKED	

MODEL: D:\mfr\...
FILE NAME: ...CountryView.dgn



SCALE: 1"=10' HOR.
1"=5' VER.

USER NAME = dhawes	DESIGNED -	REVISED -
PLOT SCALE = 20,0000 * / in.	DRAWN -	REVISED -
PLOT DATE = 3/24/2022 - 3:04:05 PM	CHECKED -	REVISED -
	DATE -	REVISED -

**STATE OF ILLINOIS
DEPARTMENT OF TRANSPORTATION**

**COUNTRY VIEW
CROSS SECTIONS**

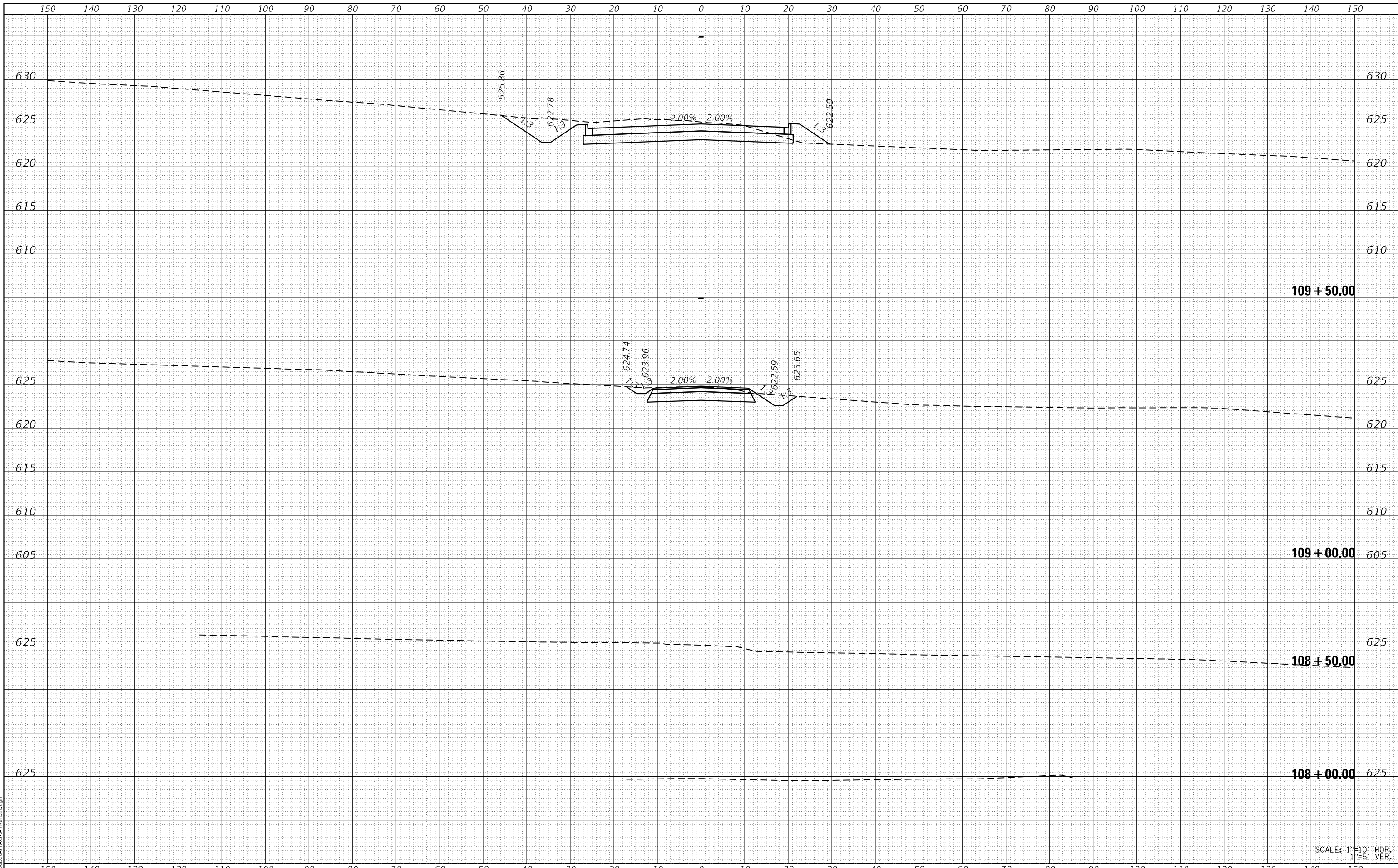
SCALE: 1"=10' SHEET OF SHEETS STA. 96+13.47 TO STA. 100+00.00

F.A.P. RTE. 311	SECTION (1-1)R,BR1	COUNTY KENDALL	TOTAL SHEETS 847	SHEET NO. 842
			CONTRACT NO. 66D26	
ILLINOIS			FED. AID PROJECT	

FINAL SURVEY	SURVEYED	DATE
NOTE BOOK	PLOTTED	BY
NO.	TEMPLATE	
	AREAS	
	CHECKED	

ORIGINAL SURVEY	SURVEYED	DATE
NOTE BOOK	PLOTTED	BY
NO.	TEMPLATE	
	AREAS	
	CHECKED	

MODEL: D:\mfr\h
FILE NAME: ...D:\360725-hc-cs-RiverOak.dgn



USER NAME = dhawes	DESIGNED -	REVISED -
	DRAWN -	REVISED -
PLOT SCALE = 20,0000 * / in.	CHECKED -	REVISED -
PLOT DATE = 3/24/2022 - 3:04:10 PM	DATE -	REVISED -

**STATE OF ILLINOIS
DEPARTMENT OF TRANSPORTATION**

RIVER OAKS ROAD CROSS SECTIONS	
SCALE: 1"=10'	SHEET OF SHEETS
STA. 108+00.00	TO STA. 109+50.00

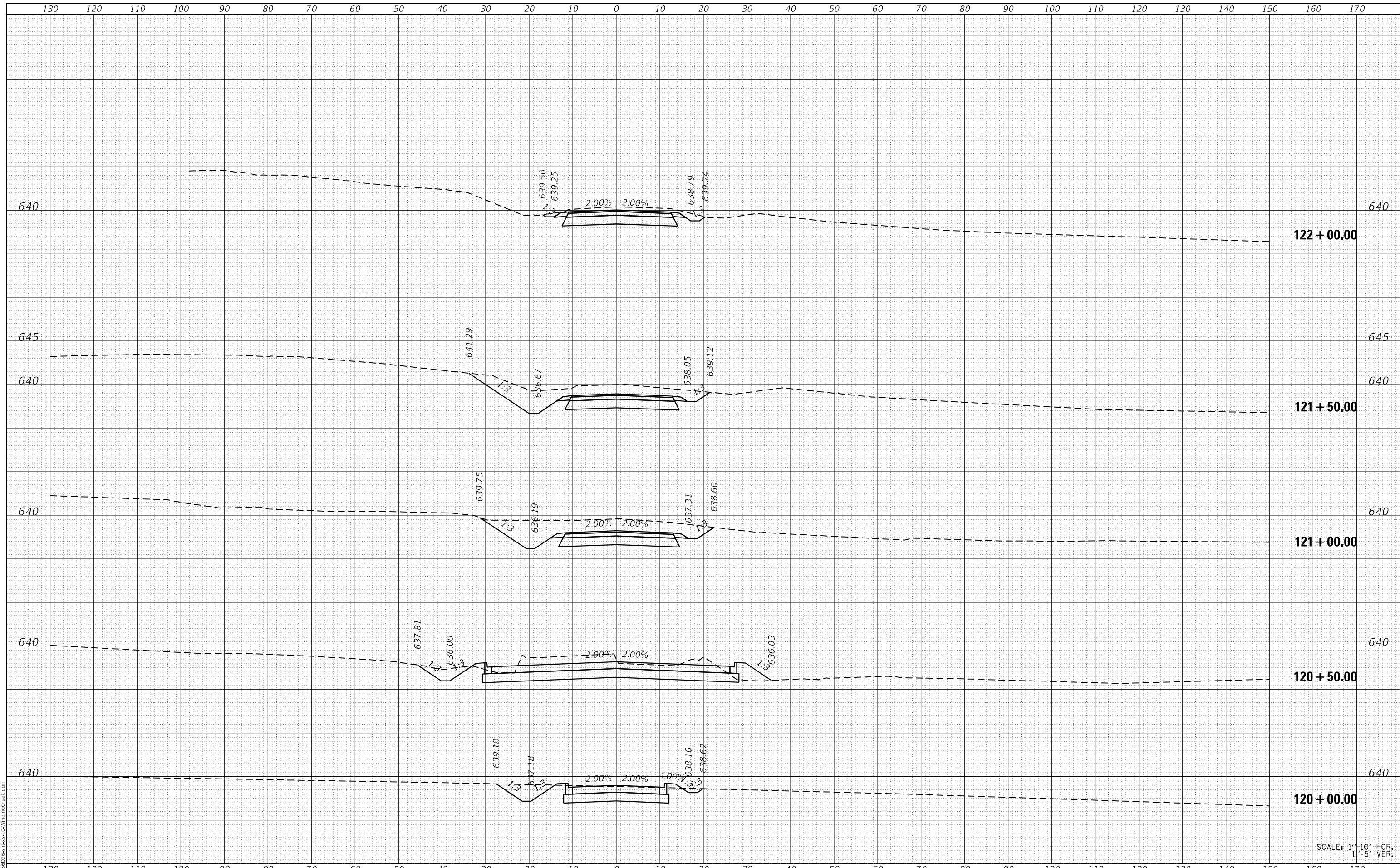
F.A.P. RTE. 311	SECTION (1-1)R,BR1	COUNTY KENDALL	TOTAL SHEETS 847	SHEET NO. 843
CONTRACT NO. 66D26			ILLINOIS FED. AID PROJECT	

SCALE: 1"=10' HOR.
1"=5' VER.

FINAL SURVEY NO.	SURVEYED	BY	DATE
NOTE BOOK	PLOTTED		
	TEMPLATE		
	AREAS		
	CHECKED		

ORIGINAL SURVEY NO.	SURVEYED	BY	DATE
NOTE BOOK	PLOTTED		
	TEMPLATE		
	AREAS		
	CHECKED		

MODEL: D:\mfr\...
 FILE NAME: ...D:\366725\ht-ex-10\windingCreek.dgn



SCALE: 1"=10' HOR.
 1"=5' VER.

USER NAME = dhawes	DESIGNED -	REVISED -
	DRAWN -	REVISED -
PLOT SCALE = 20,0000 * / in.	CHECKED -	REVISED -
PLOT DATE = 3/24/2022 - 3:04:16 PM	DATE -	REVISED -

**STATE OF ILLINOIS
 DEPARTMENT OF TRANSPORTATION**

**WINDING CREEK
 CROSS SECTIONS**

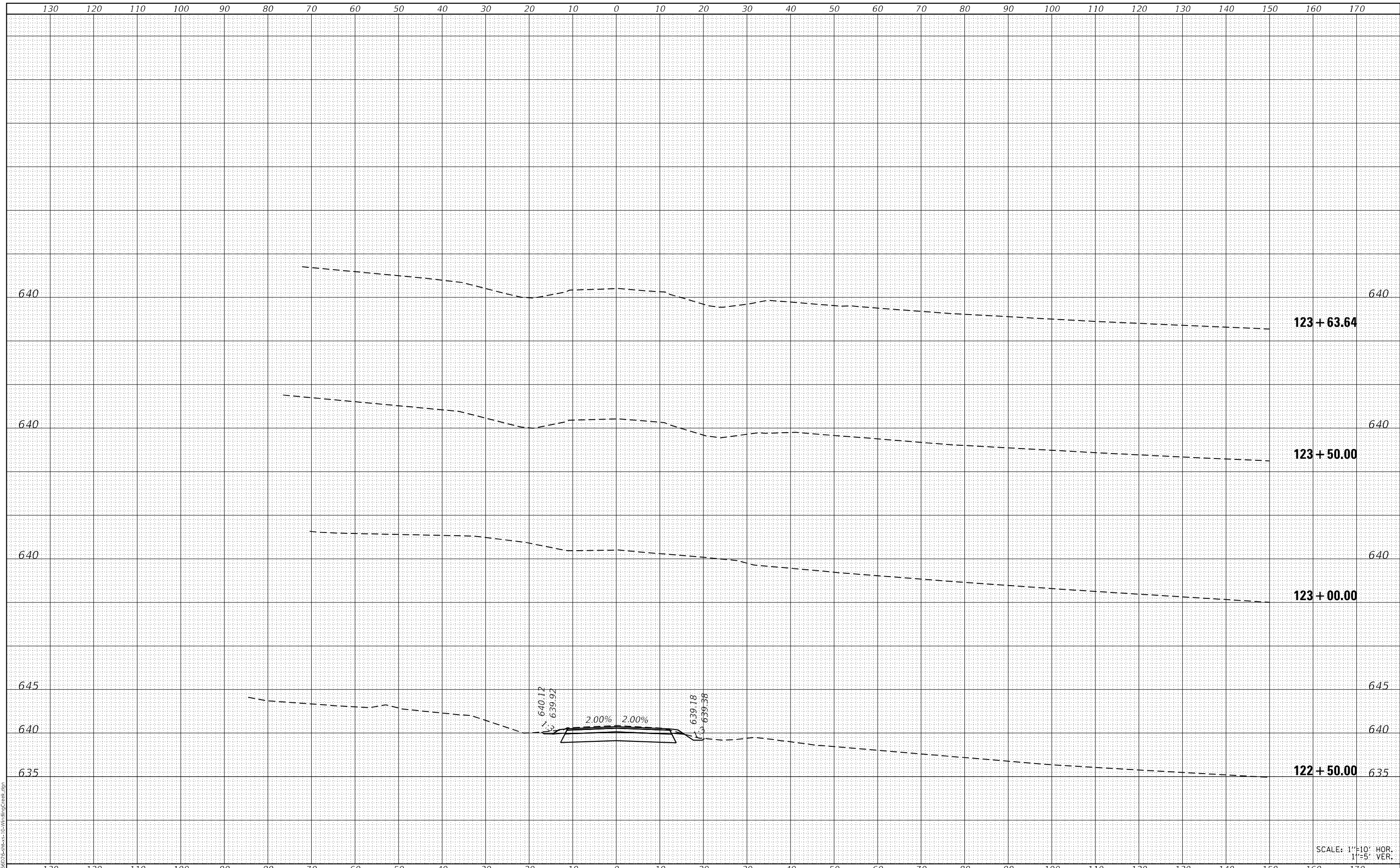
SCALE: 1"=10' SHEET OF SHEETS STA. 120+00.00 TO STA. 122+00.00

F.A.P. RTE. 311	SECTION (1-1)R,BR1	COUNTY KENDALL	TOTAL SHEETS 847	SHEET NO. 844
CONTRACT NO. 66D26			ILLINOIS FED. AID PROJECT	

FINAL SURVEY	SURVEYED	BY	DATE
NOTE BOOK	PLOTTED		
NO.	TEMPLATE		
	AREAS CHECKED		

ORIGINAL SURVEY	SURVEYED	BY	DATE
NOTE BOOK	PLOTTED		
NO.	TEMPLATE		
	AREAS CHECKED		

MODEL: D:\mfrh
FILE NAME: ...D:\36025\chess-10\windingCreek.dgn



SCALE: 1"=10' HOR.
1"=5' VER.

USER NAME = dhawes	DESIGNED -	REVISED -
	DRAWN -	REVISED -
PLOT SCALE = 20,0000 * / in.	CHECKED -	REVISED -
PLOT DATE = 3/24/2022 - 3:04:16 PM	DATE -	REVISED -

**STATE OF ILLINOIS
DEPARTMENT OF TRANSPORTATION**

**WINDING CREEK
CROSS SECTIONS**

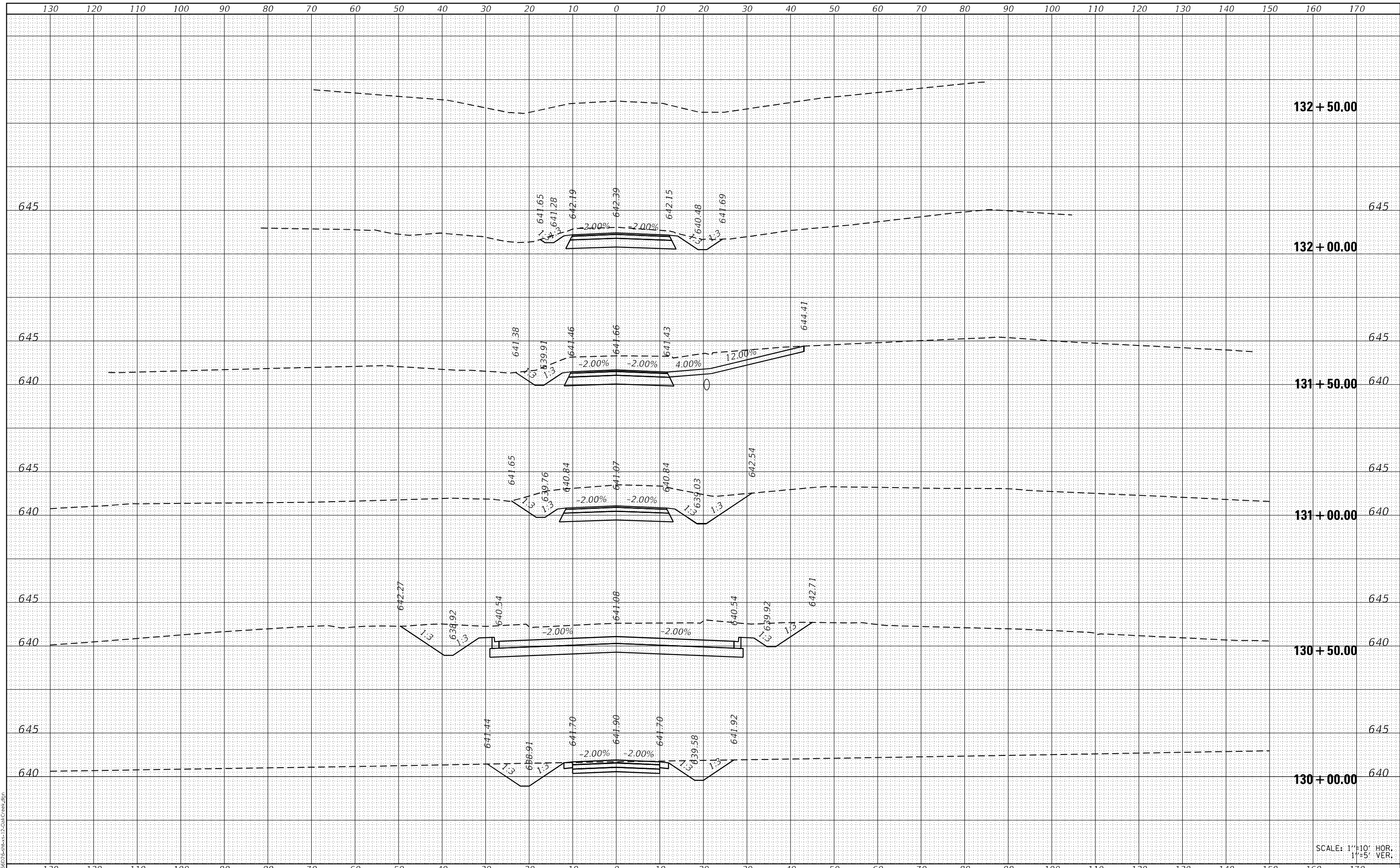
SCALE: 1"=10' SHEET OF SHEETS STA. 122+50.00 TO STA. 123+63.64

F.A.P. RTE.	SECTION	COUNTY	TOTAL SHEETS	SHEET NO.
311	(1-1)R,BR1	KENDALL	847	845
			CONTRACT NO. 66D26	
ILLINOIS			FED. AID PROJECT	

FINAL SURVEY NO.	SURVEYED	DATE
NOTE BOOK	PLOTTED	
	TEMPLATE	
	AREAS	
	CHECKED	

ORIGINAL SURVEY NO.	SURVEYED	DATE
NOTE BOOK	PLOTTED	
	TEMPLATE	
	AREAS	
	CHECKED	

MODEL: D:\mfr\...
 FILE NAME: ...D:\66D26\66d26-12-08\Creek.dgn



SCALE: 1"=10' HOR.
 1"=5' VER.

USER NAME = dhawes	DESIGNED -	REVISED -
	DRAWN -	REVISED -
PLOT SCALE = 20,0000 * / in.	CHECKED -	REVISED -
PLOT DATE = 4/27/2022 - 11:26:15 AM	DATE -	REVISED -

**STATE OF ILLINOIS
 DEPARTMENT OF TRANSPORTATION**

**OAK CREEK
 CROSS SECTIONS**

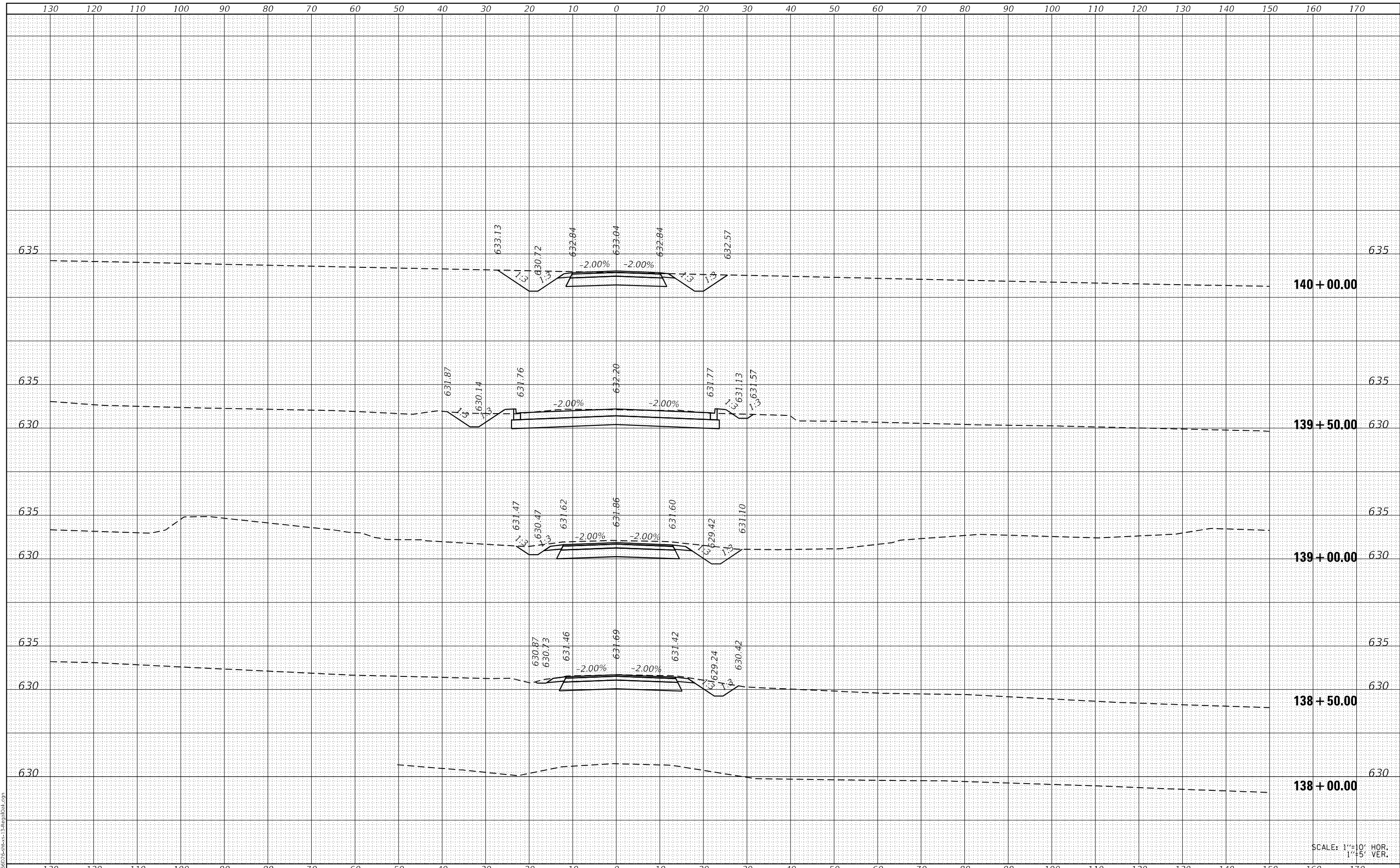
SCALE: 1"=10' SHEET OF SHEETS STA. 130+00.00 TO STA. 132+50.00

F.A.P. RTE.	SECTION	COUNTY	TOTAL SHEETS	SHEET NO.
311	(1-1)R,BR1	KENDALL	847	846
			CONTRACT NO. 66D26	
ILLINOIS FED. AID PROJECT				

FINAL SURVEY	SURVEYED	BY	DATE
NOTE BOOK	PLOTTED		
NO.	TEMPLATE		
	AREAS CHECKED		
	AREAS CHECKED		

ORIGINAL SURVEY	SURVEYED	BY	DATE
NOTE BOOK	PLOTTED		
NO.	TEMPLATE		
	AREAS CHECKED		
	AREAS CHECKED		

MODEL: D:\mfr\h
FILE NAME: ...D:\36075\h\c\c-13-regalOak.dgn



SCALE: 1"=10' HOR.
1"=5' VER.

USER NAME = dhawes	DESIGNED -	REVISED -
PLOT SCALE = 20,0000 * / in.	DRAWN -	REVISED -
PLOT DATE = 4/27/2022 - 11:27:36 AM	CHECKED -	REVISED -
	DATE -	REVISED -

**STATE OF ILLINOIS
DEPARTMENT OF TRANSPORTATION**

SCALE: 1"=10'		SHEET	OF	SHEETS	STA. 138+00.00	TO STA. 140+00.00
---------------	--	-------	----	--------	----------------	-------------------

**REGAL OAK
CROSS SECTIONS**

F.A.P. RTE.	SECTION	COUNTY	TOTAL SHEETS	SHEET NO.
311	(1-1)R,BR1	KENDALL	847	847
CONTRACT NO. 66D26				
ILLINOIS FED. AID PROJECT				