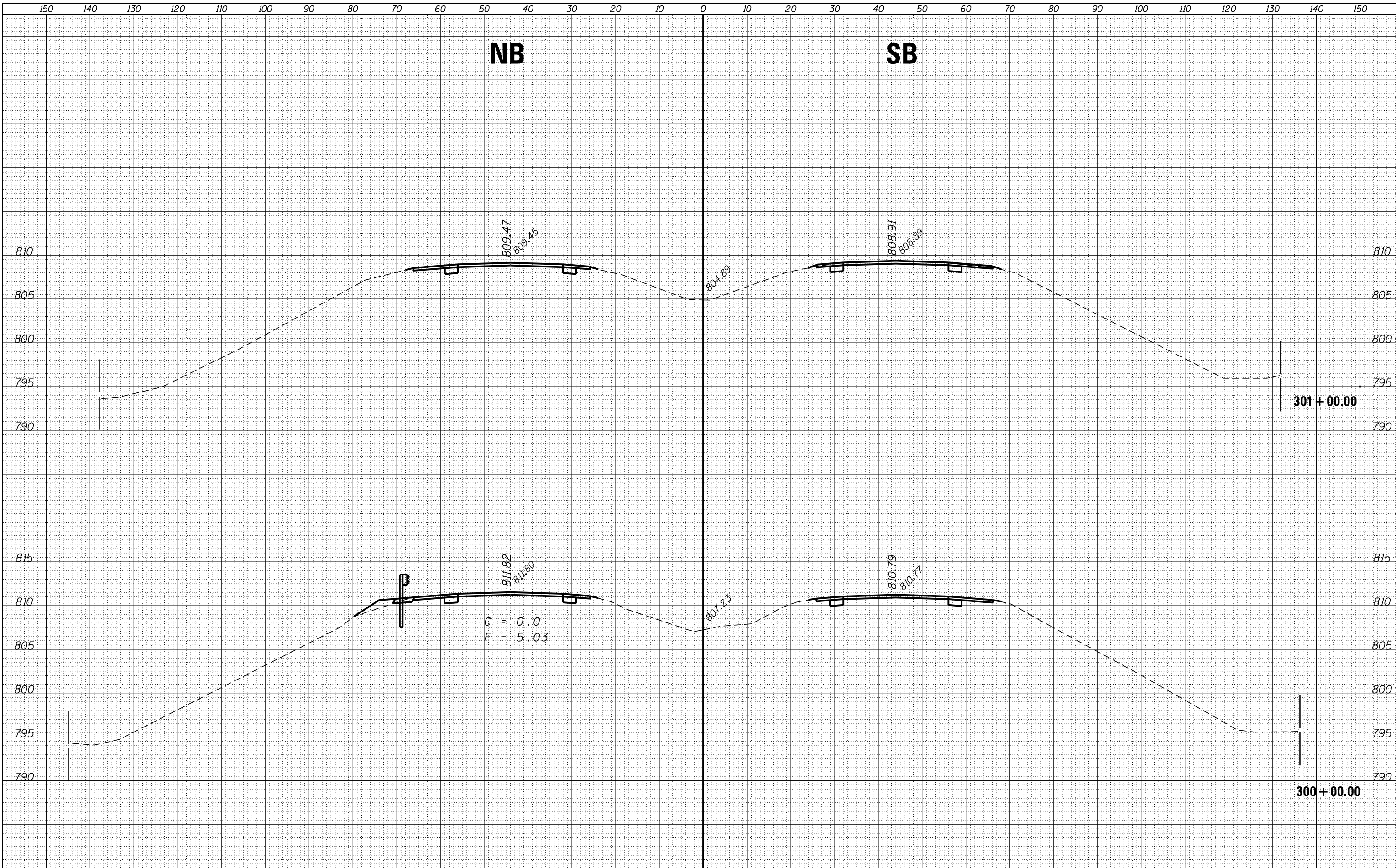


BY	DATE
FINAL SURVEY	SURVEYED
NOTE BOOK NO.	PLOTTED
AREAS CHECKED	AREAS CHECKED

BY	DATE
ORIGINAL SURVEY	SURVEYED
NOTE BOOK NO.	PLOTTED
AREAS CHECKED	AREAS CHECKED



FILE NAME = ...
 USER NAME = corcoranim
 DESIGNED -
 REVISED -
 CHECKED -
 DATE -
 PLOT SCALE = 20.0000' / in.
 PLOT DATE = 8/3/2016

DESIGNED -	REVISED -
REDESIGNED -	REVISED -
CHECKED -	REVISED -
DATE -	REVISED -

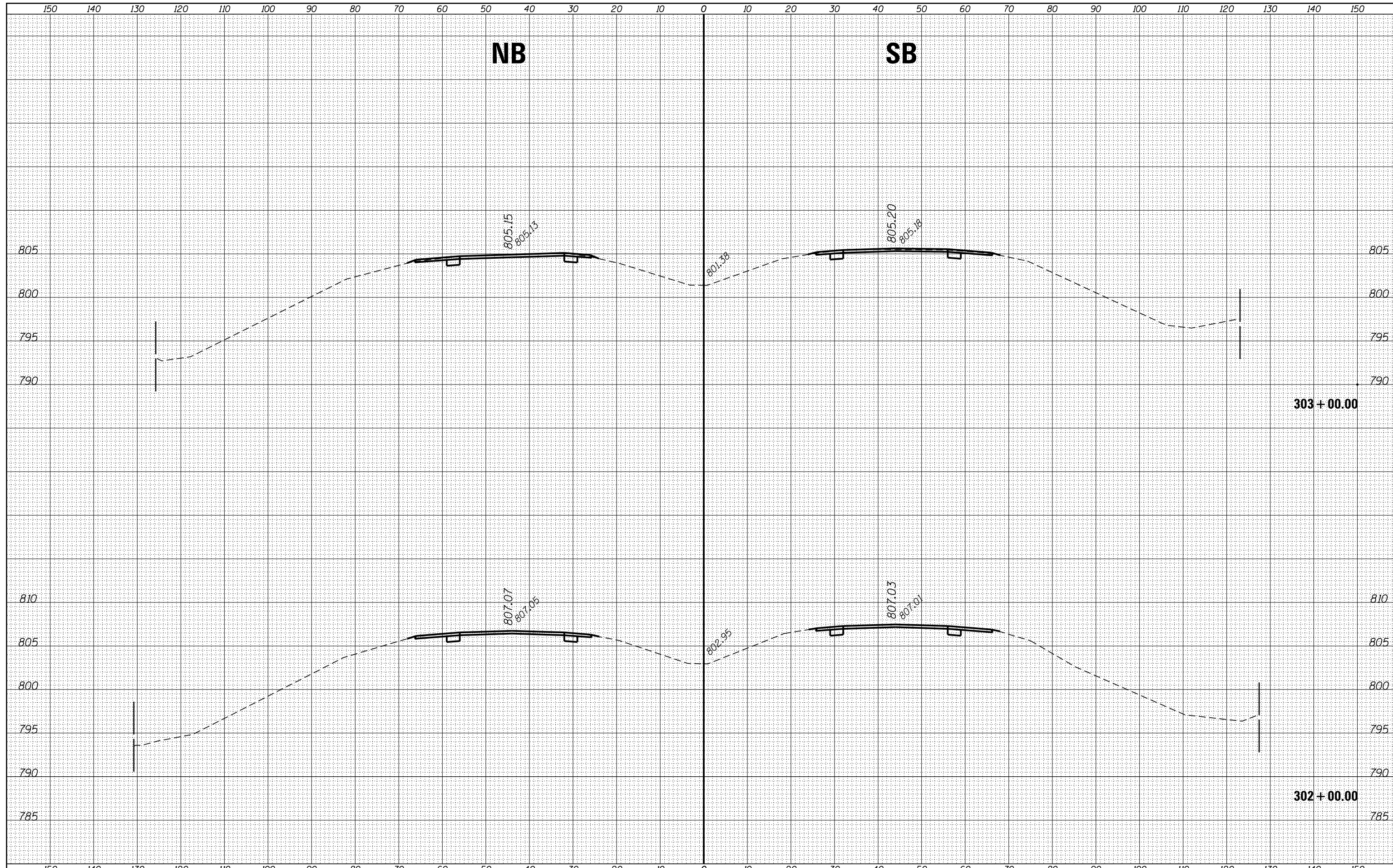
STATE OF ILLINOIS
 DEPARTMENT OF TRANSPORTATION

SCALE:	SHEET OF SHEETS	STA. 300+00.00 TO STA. 301+00.00
--------	-----------------	----------------------------------

F.A.I. RTÉ.	SECTION	COUNTY	TOTAL SHEETS	SHEET NO.
57	(10,27-38A,27-1)RS-2	FORD	233	205
				CONTRACT NO. 66A26
ILLINOIS FED. AID PROJECT				

BY	DATE

BY	DATE



FILE NAME =	USER NAME = corcoranm	DESIGNED -	REVISOR -
p:\11084EBIDINTEG\Illinois.gov\PWDOT\Documents\DOT Offices\District 3\Projects\D366A26\CAD\DRAWINGS\Sheets\D366A26-sht-xssht North		DRAWN -	REVISION -
Default		CHECKED -	REVISOR -
		DATE -	REVISION -

**STATE OF ILLINOIS
DEPARTMENT OF TRANSPORTATION**

CROSS SECTIONS - NORTH SECTION		SCALE:	SHEET	OF	SHEETS	STA. 302+00.00	TO STA. 303+00.00

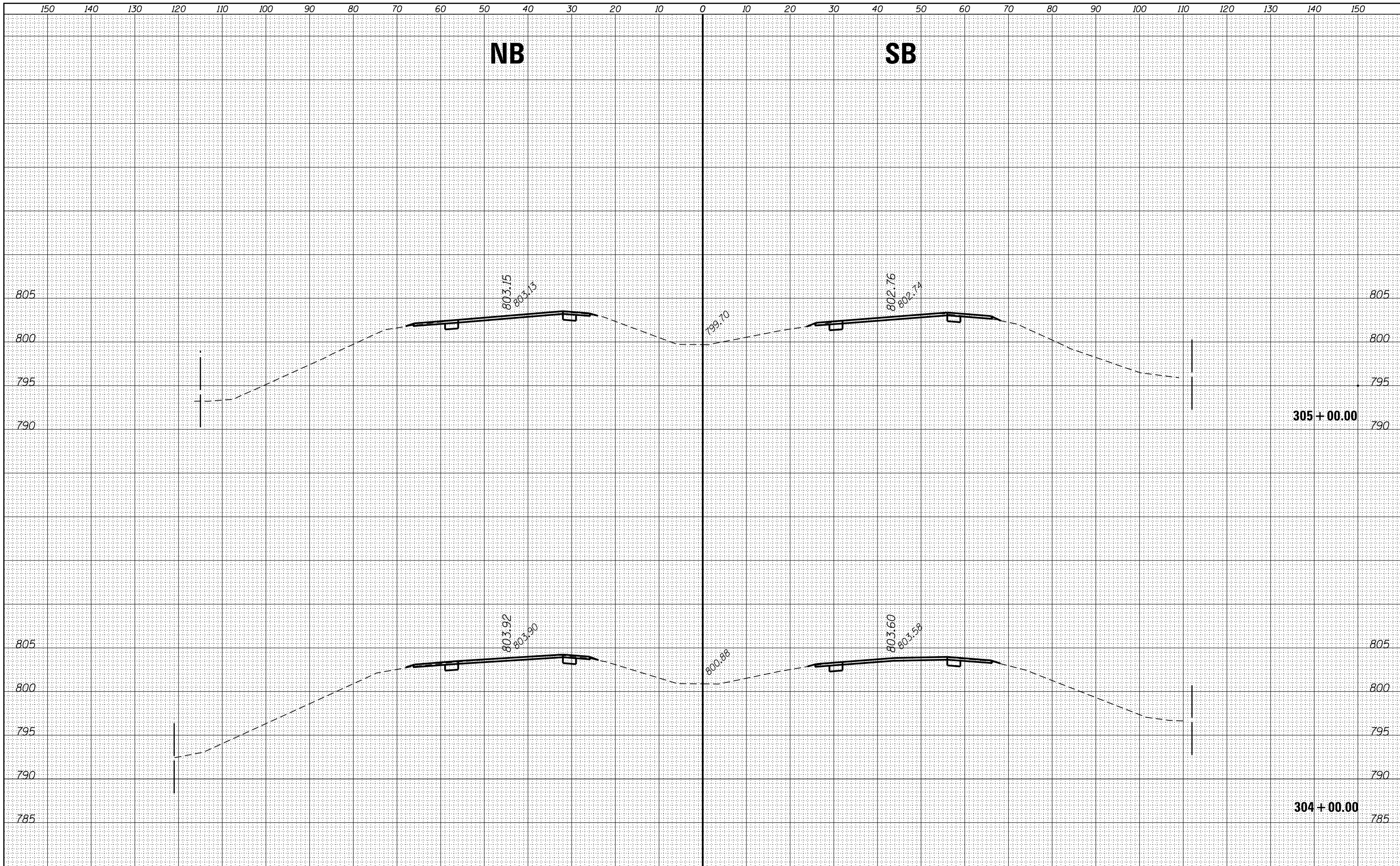
F. A. I. R. T. E.	SECTION	COUNTY	TOTAL SHEETS	SHEET NO.
57	(10,27-38A,27-1)RS-2	FORD	233	206
			CONTRACT NO. 66A26	
ILLINOIS FED. AID PROJECT				

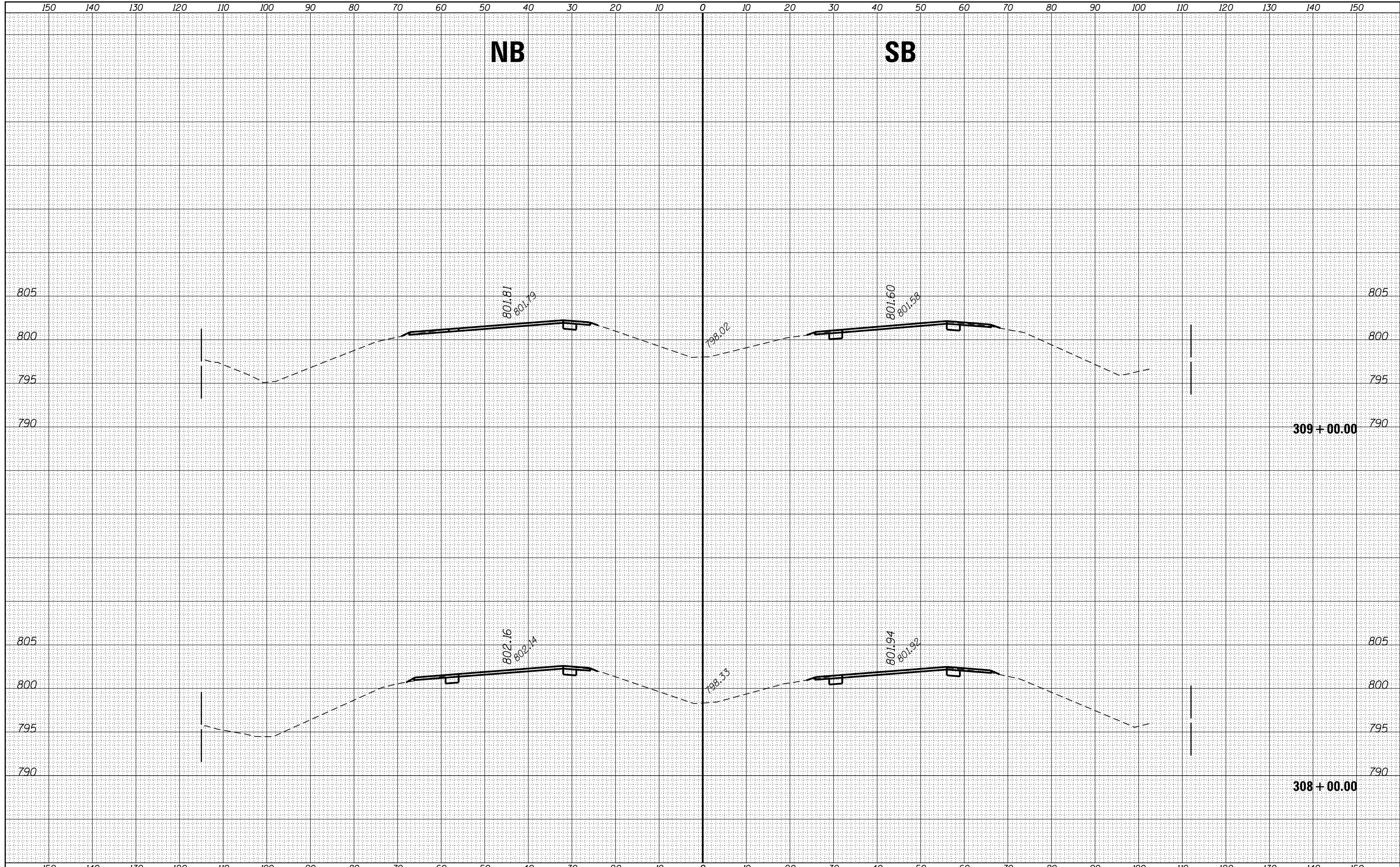
BY	DATE

FINAL SURVEY	SURVEYED	PLOTTED	AREAS CHECKED
NOTE BOOK NO.			

BY	DATE

ORIGINAL SURVEY	SURVEYED	PLOTTED	AREAS CHECKED
NOTE BOOK NO.			





NB

SB

309 + 00.00

308 + 00.00

801.81
801.79

801.60
801.58

802.16
802.14

801.94
801.92

798.02

798.33

BY	DATE

BY	DATE

FILE NAME =	USER NAME = corcoranm	DESIGNED -	REVISED -
p:\1\084EBIDINTEG.illinois.gov\PIWIDOT\Documents\DOT Offices\District 3\Projects\D366A26\CAD\DRAWN\Drawings\366A26-sht-xxsht North		DRAWN -	REVISED -
Default		CHECKED -	REVISED -
		DATE -	REVISED -

DESIGNED -	REVISED -
DRAWN -	REVISED -
CHECKED -	REVISED -
DATE -	REVISED -

**STATE OF ILLINOIS
DEPARTMENT OF TRANSPORTATION**

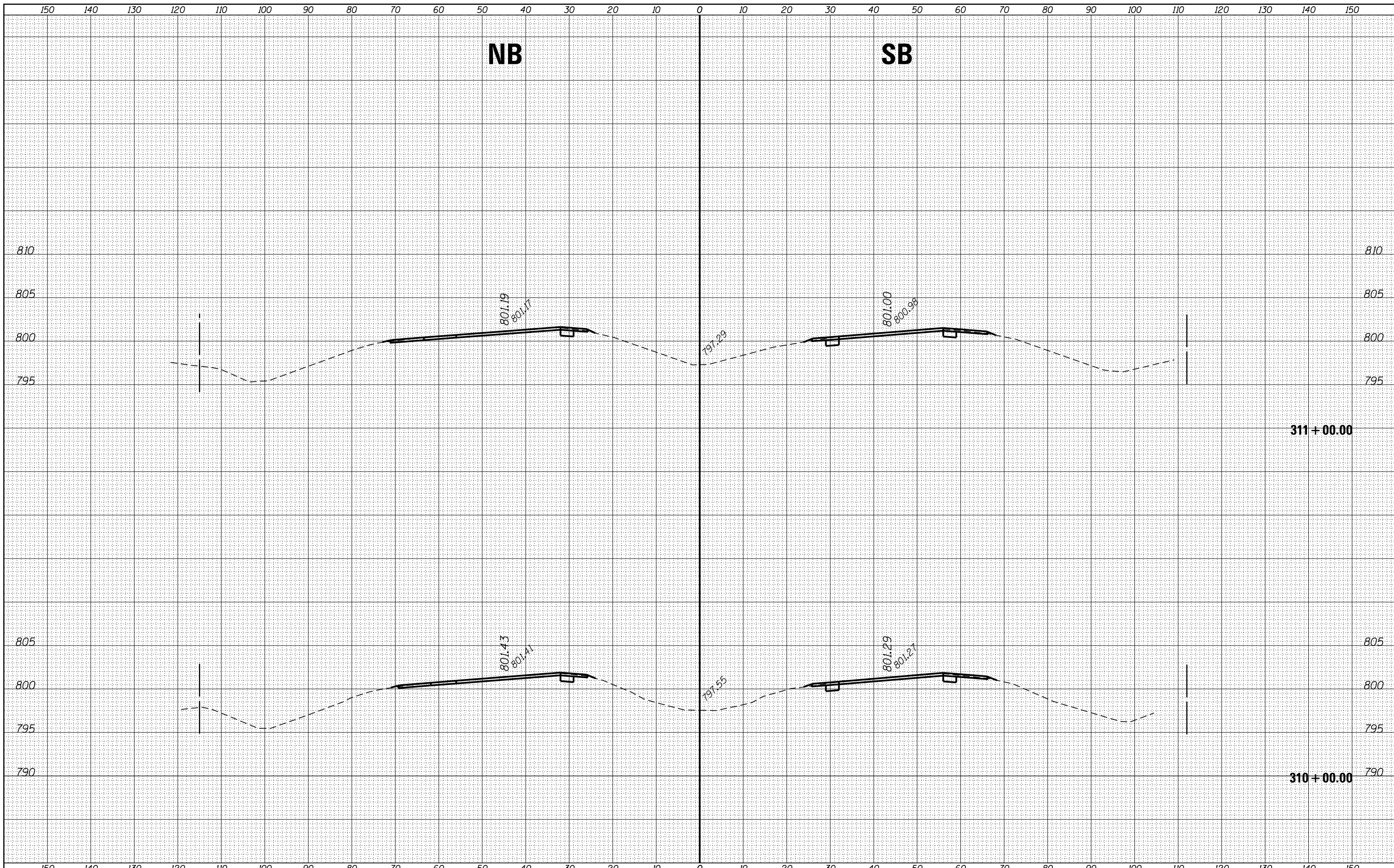
CROSS SECTIONS - NORTH SECTION

SCALE: SHEET OF SHEETS STA. 308+00.00 TO STA. 309+00.00

F.A.I. RTE.	SECTION	COUNTY	TOTAL SHEETS	SHEET NO.
57	(10,27-38A,27-1)RS-2	FORD	233	209
ILLINOIS FED. AID PROJECT			CONTRACT NO. 66A26	

BY	DATE

ORIGINAL SURVEY	SURVEYED	BY	DATE
NOTE BOOK NO.	PLOTTED		
	TEMPLATE		
	AREAS CHECKED		



FILE NAME =
 p:\11084EBIDINTEG\Illinois.gov\IDOT Documents\IDOT Offices\District 3\Projects\D366A26-CAD\DRAWN\Drawings\2016\1027-38A,27-1RS-2\Drawings\1027-38A,27-1RS-2-001.dwg
 Default

USER NAME = corcoranim	DESIGNED -	REVISER -
DRAWN	CHECKED -	REVISOR -
DATE = 8/3/2016	DATE -	REVISION -

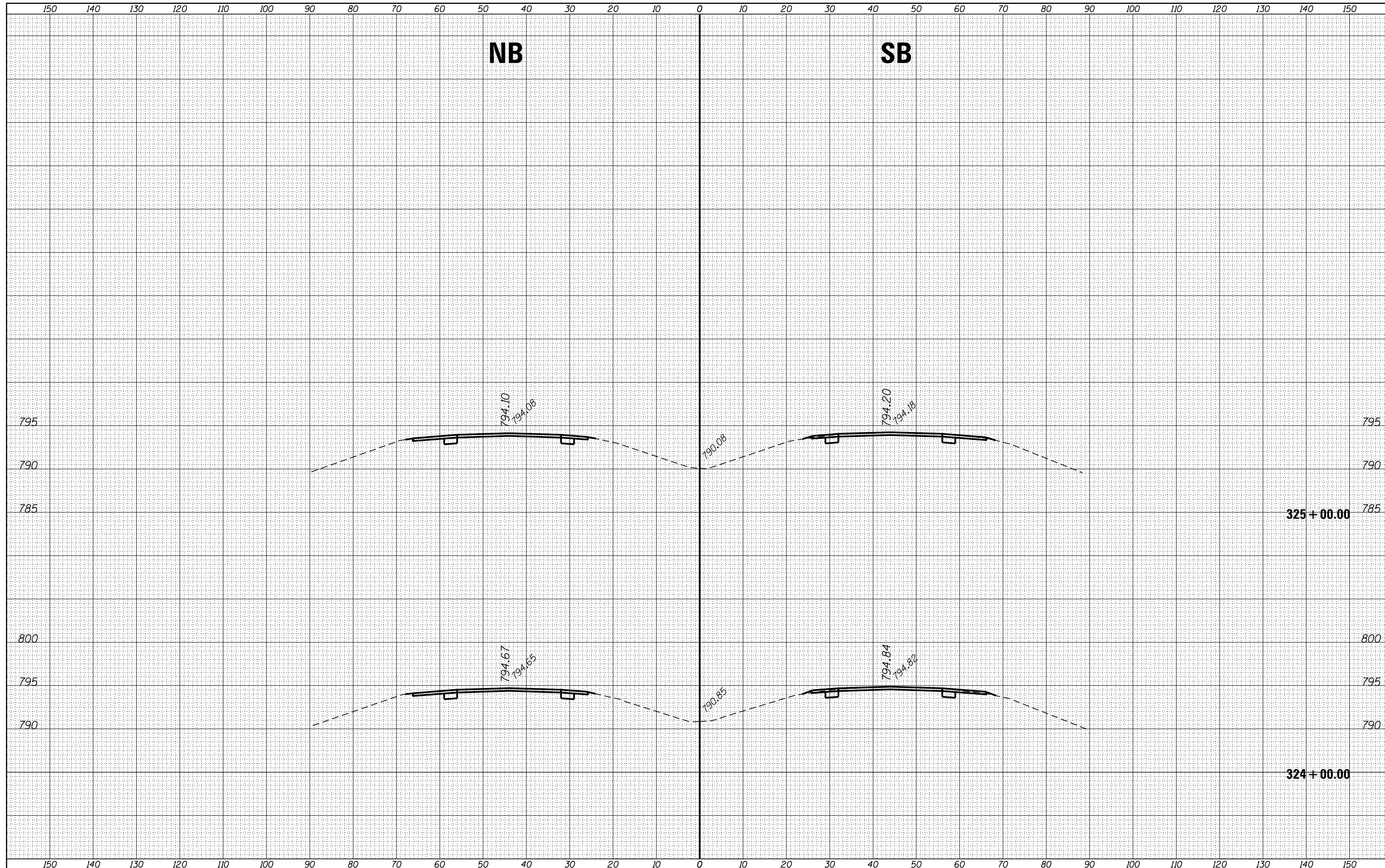
STATE OF ILLINOIS
 DEPARTMENT OF TRANSPORTATION

SCALE:	SHEET	OF	SHEETS	STA. 310+00.00	TO STA. 311+00.00
--------	-------	----	--------	----------------	-------------------

F.A.I. RTÉ.	SECTION	COUNTY	TOTAL SHEETS	SHEET NO.
57	(10,27-38A,27-1RS-2)	FORD	233	210
CONTRACT NO. 66A26				
ILLINOIS FED. AID PROJECT				

BY	DATE
FINAL SURVEY	SURVEYED
NOTE BOOK	PLOTTED
	TEMPLATE
	AREAS
	CHECKED
NO.	

BY	DATE
ORIGINAL SURVEY	SURVEYED
NOTE BOOK	PLOTTED
	TEMPLATE
	AREAS
	CHECKED
NO.	



FILE NAME = p:\IL084EBIDINTEG,illinois.gov\PIDOT\Documents\IDOT Offices\District 3\Projects\0366A26\CADD\Drawings\0366A26-sht-xxsht North	USER NAME = corcoranm	DESIGNED -	REVISED -
		DRAWN -	REVISED -
		CHECKED -	REVISED -
		DATE -	REVISED -
Default	PLOT DATE = 8/3/2016		

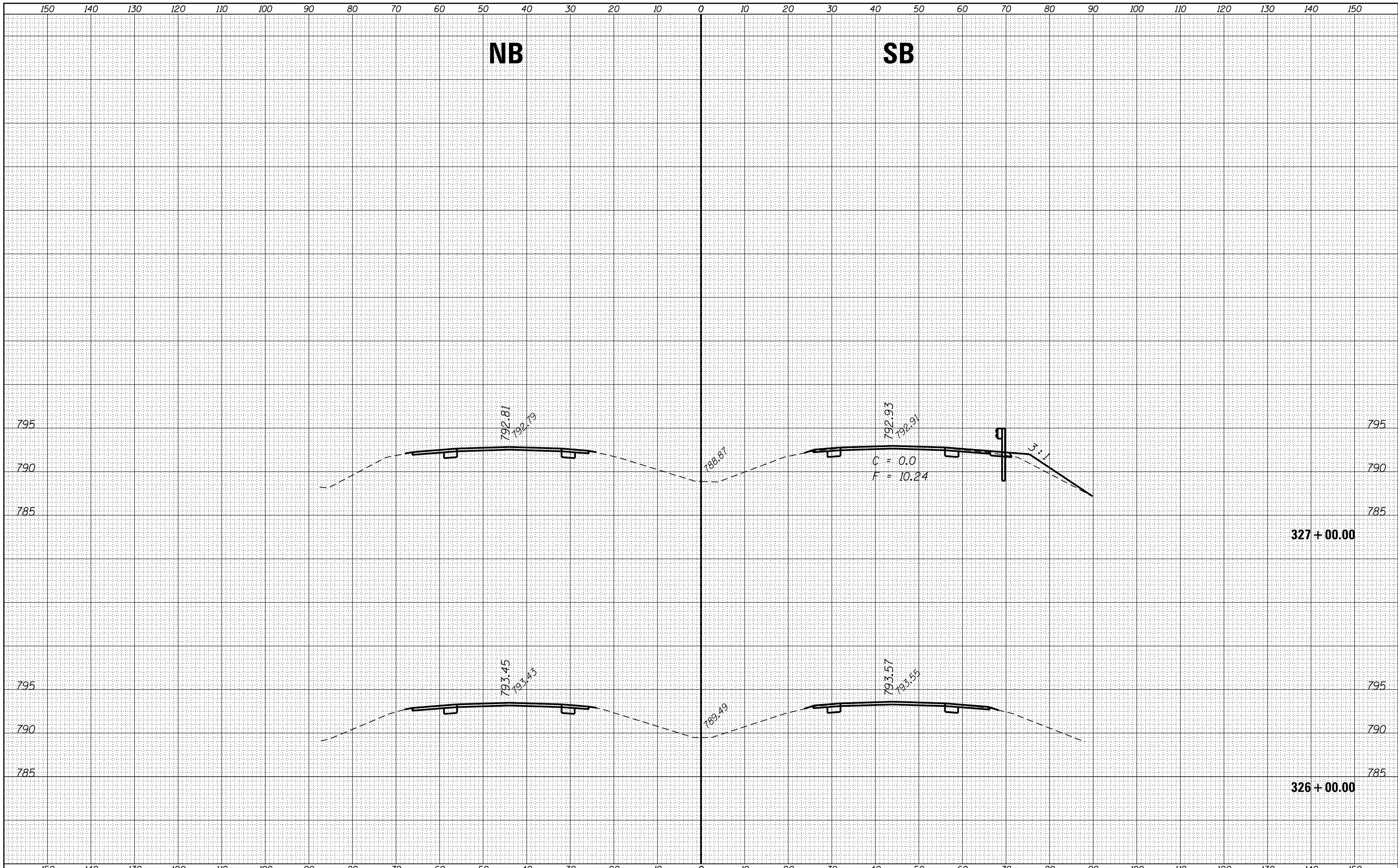
**STATE OF ILLINOIS
DEPARTMENT OF TRANSPORTATION**

CROSS SECTIONS - NORTH SECTION			
SCALE:	SHEET	OF	SHEETS
			STA. 324+00.00 TO STA. 325+00.00

F.A.I. RTÉ.	SECTION	COUNTY	TOTAL SHEETS	SHEET NO.
57	(10.27-38A,27-1)RS-2	FORD	233	217
				CONTRACT NO. 66A26
ILLINOIS FED. AID PROJECT				

BY	DATE
FINAL SURVEY	SURVEYED
NOTE BOOK	PLOTTED
NO.	TEMPLATE
	AREAS CHECKED

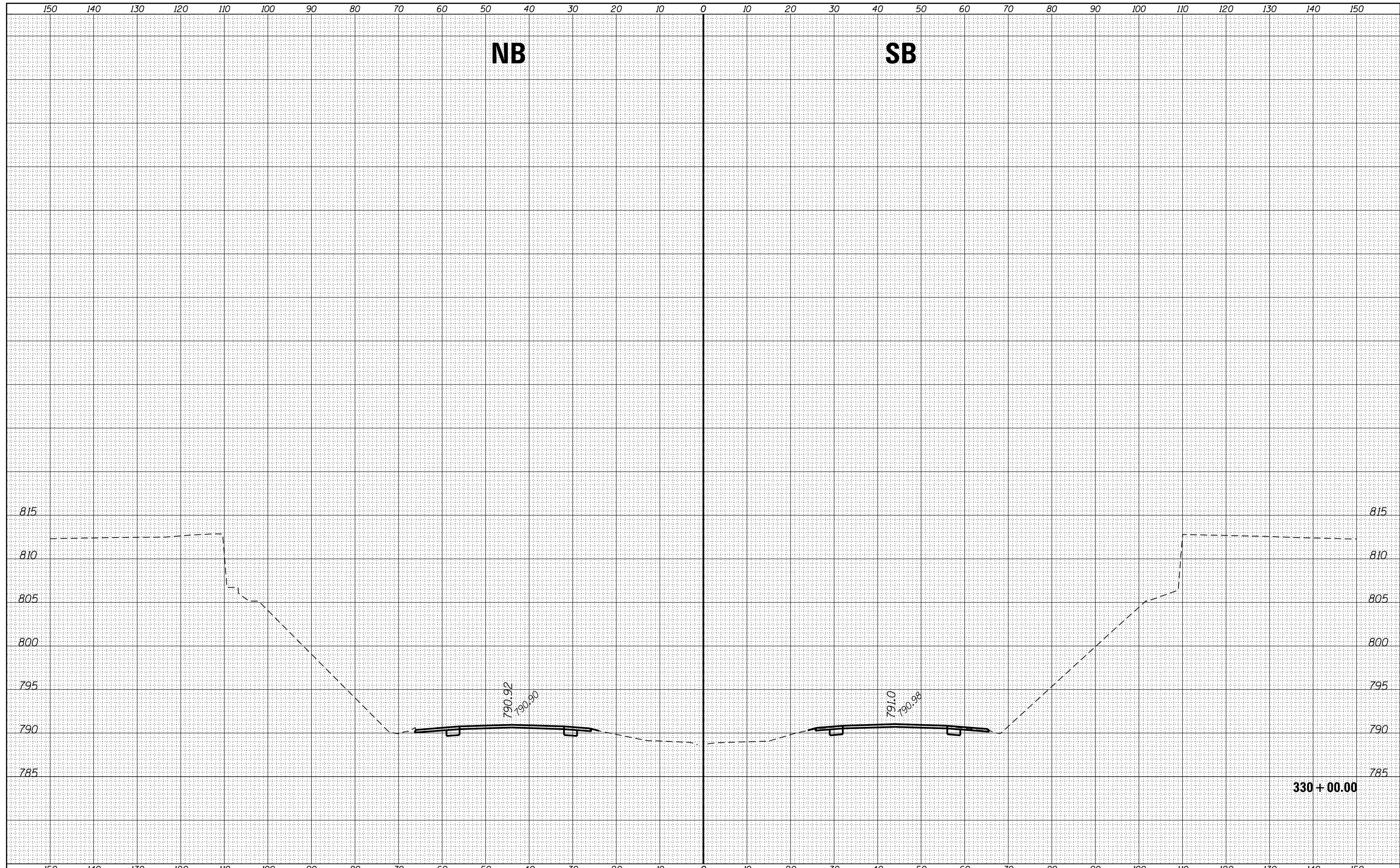
BY	DATE
ORIGINAL SURVEY	SURVEYED
NOTE BOOK	PLOTTED
NO.	TEMPLATE
	AREAS CHECKED



FILE NAME =	USER NAME = corcoranim	DESIGNED -	REVISED -	STATE OF ILLINOIS DEPARTMENT OF TRANSPORTATION	CROSS SECTIONS - NORTH SECTION			F.A.I. RTÉ.	SECTION	COUNTY	TOTAL SHEETS	SHEET NO.
p:\11084EBIDINTEG\Illinois.gov\PIDOT\Documents\IDOT Offices\District 3\Projects\D366A26\CAD\DRAWING\Drawings\366A26-sht-xxsht North		DRAWN	REVISED		57	(10,27-38A,27-1)RS-2	FORD	233	218			
Default	PLOT SCALE = 20.0000' / in.	CHECKED -	REVISED -		CONTRACT NO. 66A26			ILLINOIS FED. AID PROJECT				
	PLOT DATE = 8/3/2016	DATE -	REVISED -		SCALE:	SHEET	OF	SHEETS	STA. 326+00.00	TO STA. 327+00.00		

BY	DATE
FINAL SURVEY	SURVEYED
NOTE BOOK	PLOTTED
NO.	TEMPLATE
	AREAS
	CHECKED

BY	DATE
ORIGINAL SURVEY	SURVEYED
NOTE BOOK	PLOTTED
NO.	TEMPLATE
	AREAS
	CHECKED



330 + 00.00

FILE NAME =	USER NAME = corcoranim	DESIGNED -	REVISED -
\\IL084EBIDINTEG Illinois.gov\PIDOT\Documents\DOT Offices\District 3\Projects\D366A26\CADD\Drawings\Drawings\366A26-shr-xxsh North		DRAWN -	REVISED -
Default	PLOT SCALE = 20.0000' / in.	CHECKED -	REVISED -
	PLOT DATE = 8/3/2016	DATE -	REVISED -

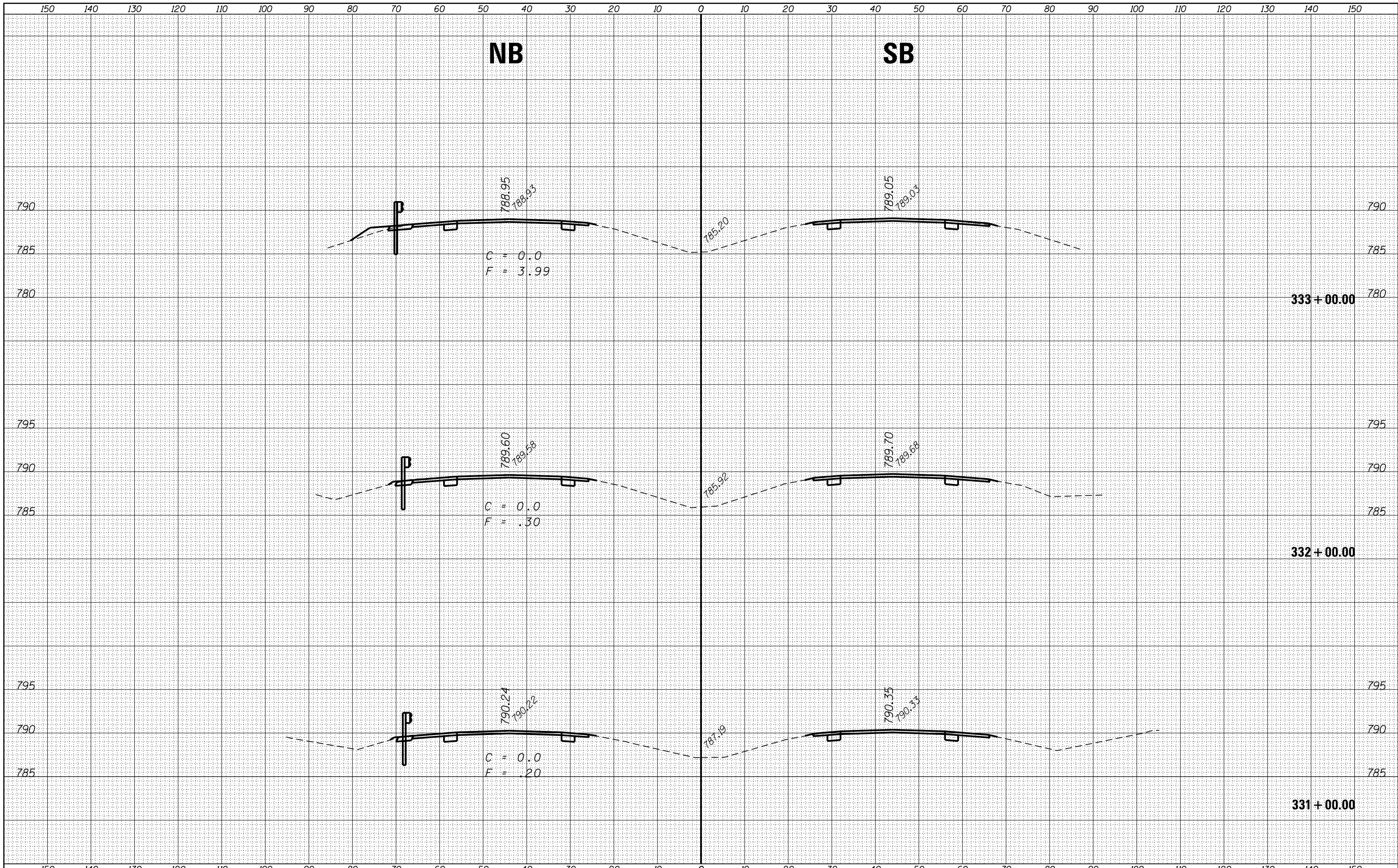
**STATE OF ILLINOIS
DEPARTMENT OF TRANSPORTATION**

CROSS SECTIONS - NORTH SECTION			
SCALE:	SHEET	OF	SHEETS
			STA. 330+00.00 TO STA. 330+00.00

F.A.I. RTÉ.	SECTION	COUNTY	TOTAL SHEETS	SHEET NO.
57	(10,27-38A,27-1)RS-2	FORD	233	220
			CONTRACT NO. 66A26	
ILLINOIS FED. AID PROJECT				

BY	DATE

BY	DATE

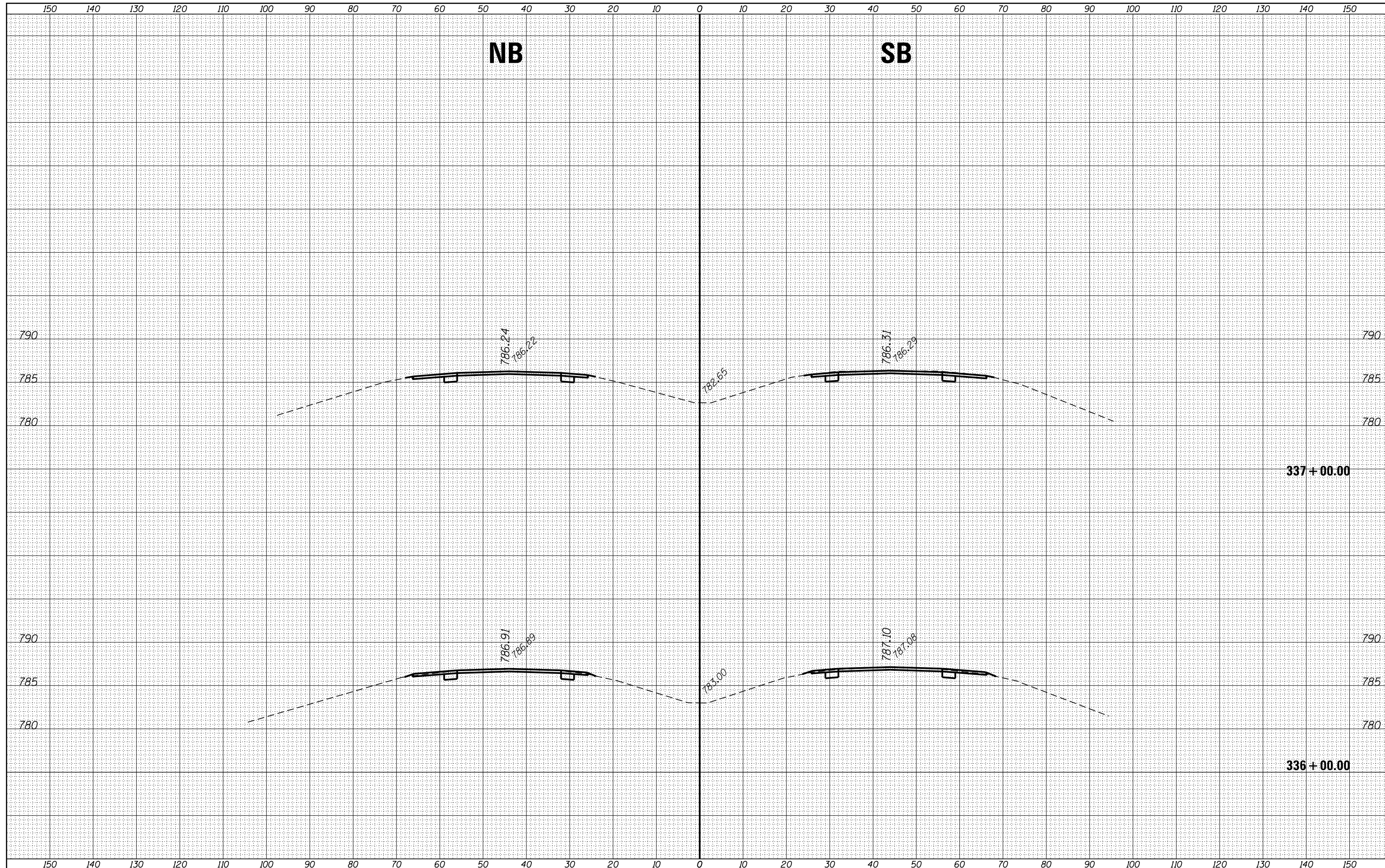


BY	DATE

FINAL SURVEY NO.	SURVEYED	PLOTTED

BY	DATE

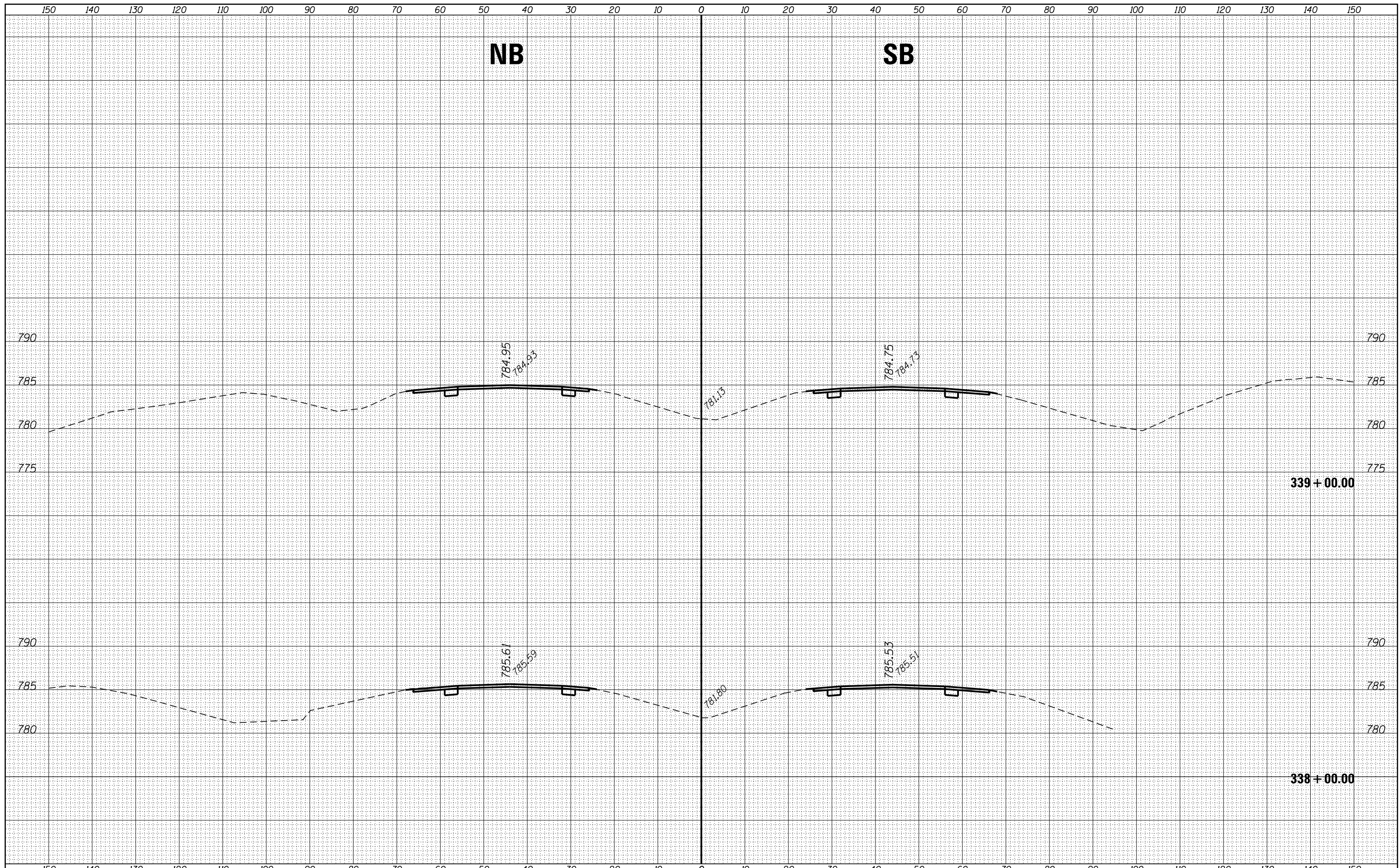
ORIGINAL SURVEY NO.	SURVEYED	PLOTTED



FILE NAME =	USER NAME = corcoranim	DESIGNED -	REvised -	STATE OF ILLINOIS DEPARTMENT OF TRANSPORTATION	CROSS SECTIONS - NORTH SECTION	F.A.I. RTÉ.	SECTION	COUNTY	TOTAL SHEETS	SHEET NO.
Default	p:\11084EBIDINTEG.illinois.gov\PIDOT\Documents\IDOT Offices\District 3\Projects\D366A26\CD\DRAWN sheets\D366A26-sht-xssht North	Drawn -	REvised -			57	(10,27-38A,27-1)RS-2	FORD	233	223
	PLOT SCALE = 20.0000' / in.	CHECKED -	REvised -			SCALE:		SHEET OF SHEETS	STA. 336+00.00 TO STA. 337+00.00	
	PLOT DATE = 8/3/2016	DATE -	REvised -			ILLINOIS FED. AID PROJECT				
						CONTRACT NO. 66A26				

FINAL SURVEY NO. _____	SURVEYED _____	BY _____	DATE _____
NOTE BOOK NO. _____	PLOTTED _____		
AREAS CHECKED _____	TEMPLATE _____		
AREAS CHECKED _____	AREAS CHECKED _____		

ORIGINAL SURVEY NO. _____	SURVEYED _____	BY _____	DATE _____
NOTE BOOK NO. _____	PLOTTED _____		
AREAS CHECKED _____	TEMPLATE _____		
AREAS CHECKED _____	AREAS CHECKED _____		



FILE NAME =		USER NAME = corcoranm	DESIGNED -	REVISED -			F.A.I. RE.	SECTION	COUNTY	TOTAL SHEETS	SHEET NO.
p:\11084EBIDINTEG\Illinois.gov\PIDOT\Documents\DOT Offices\District 3\Projects\D366A26\CAD\Drawings\Drawings\D366A26-sht-xxsht North		DRAWN	REVISED -	REVISED -			57	(10,27-38A,27-1)RS-2	FORD	233	224
Default		PLOT SCALE = 20.0000' / in.	CHECKED -	REVISED -			CONTRACT NO. 66A26				
		PLOT DATE = 8/3/2016	DATE -	REVISED -			ILLINOIS FED. AID PROJECT				

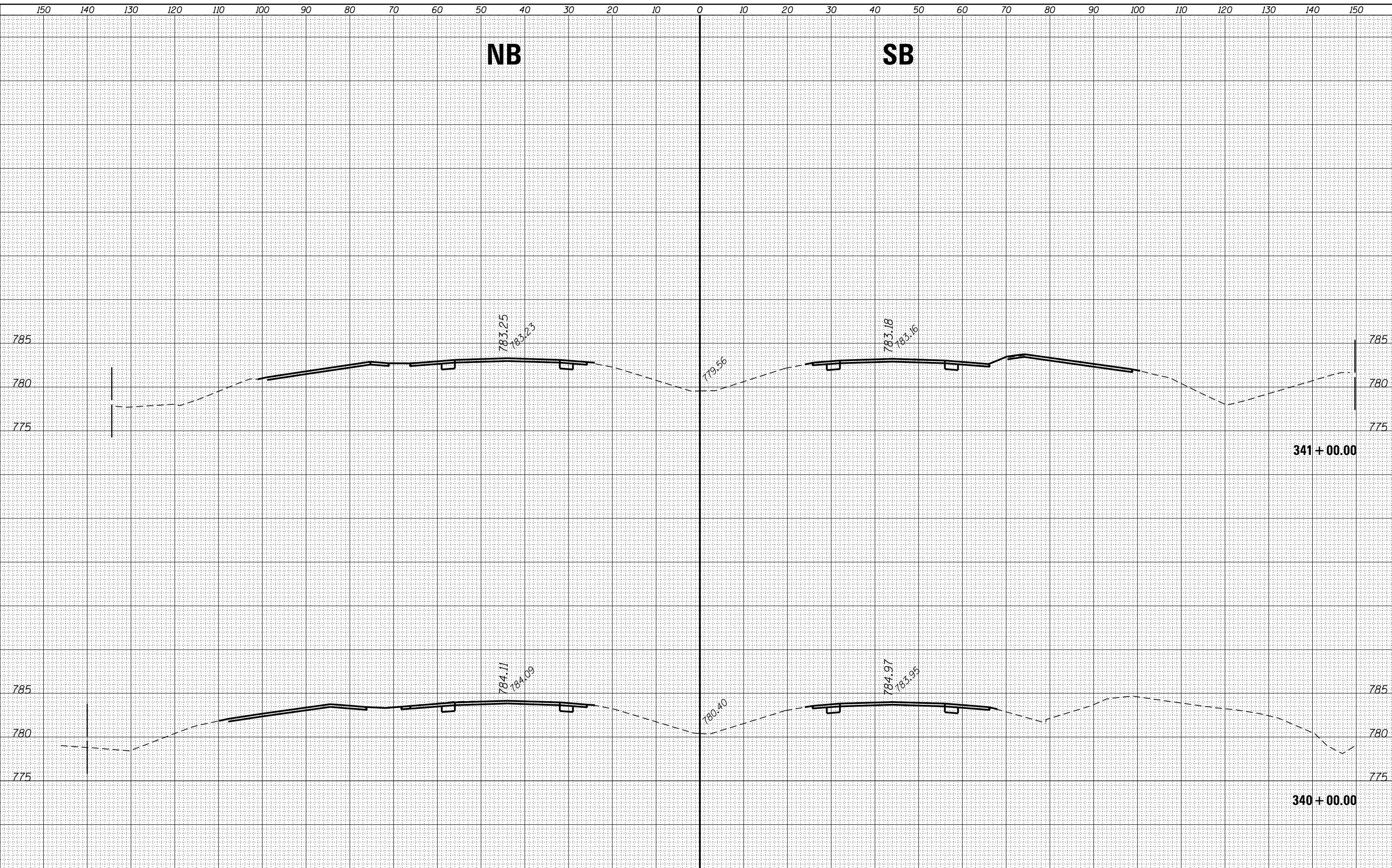
**STATE OF ILLINOIS
DEPARTMENT OF TRANSPORTATION**

CROSS SECTIONS - NORTH SECTION

SCALE: SHEET OF SHEETS STA. 338+00.00 TO STA. 339+00.00

BY	DATE
FINAL SURVEY NO.	SURVEYED PLOTTED
	NOTE BOOK TEMPLATE
	AREAS AREAS
	CHECKED CHECKED

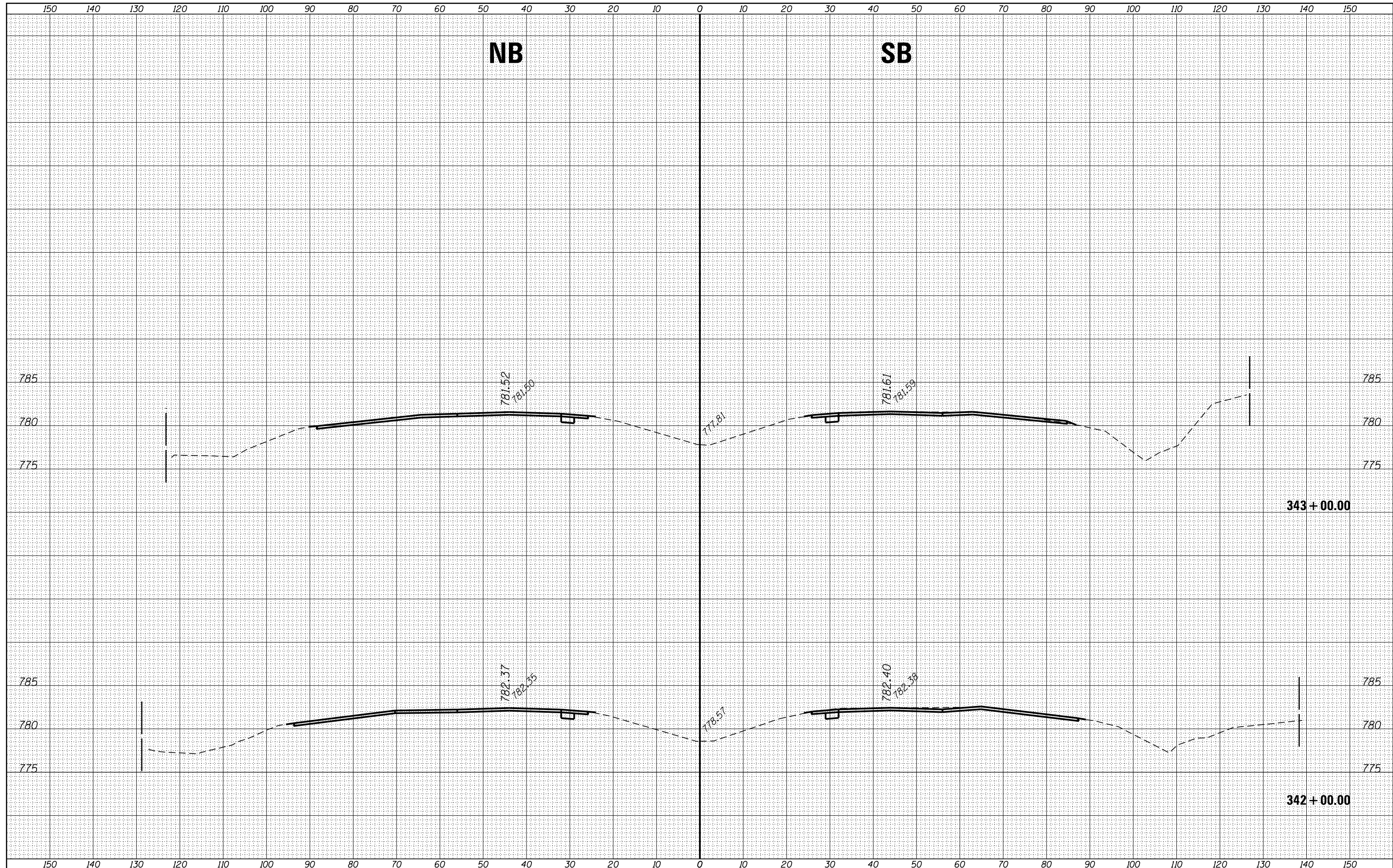
BY	DATE
ORIGINAL SURVEY NO.	SURVEYED PLOTTED
	NOTE BOOK TEMPLATE
	AREAS AREAS
	CHECKED CHECKED



FILE NAME =	USER NAME = corcoranim	DESIGNED -	REVISED -	STATE OF ILLINOIS DEPARTMENT OF TRANSPORTATION	CROSS SECTIONS - NORTH SECTION	F.A.I. RTÉ.	SECTION	COUNTY	TOTAL SHEETS	SHEET NO.
	\\IL084EBIDINTEG... \DOT Documents\IDOT Offices\District 3\Projects\0366A26\CAD\Drawings\0366A26-sht-ssht North	DRAWN	REVISED			57	(10,27-38A,27-1)RS-2	FORD	233	225
	PLOT SCALE = 20.0000' / in.	CHECKED -	REVISED -			CONTRACT NO. 66A26				
	PLOT DATE = 8/3/2016	DATE -	REVISED -		SCALE:	SHEET OF SHEETS STA. 340+00.00 TO STA. 341+00.00				ILLINOIS FED. AID PROJECT

BY	DATE
FINAL SURVEY	SURVEYED
NOTE BOOK	PLOTTED
NO.	TEMPLATE
	AREAS CHECKED

BY	DATE
ORIGINAL SURVEY	SURVEYED
NOTE BOOK	PLOTTED
NO.	TEMPLATE
	AREAS CHECKED



FILE NAME =	USER NAME = corcoranm	DESIGNED -	REVISED -
Default	\\IL084EBIDINTEG\Illinois.gov\PIDOT\Documents\IDOT Offices\District 3\Projects\D366A26\CAD\DRAWN\Drawings\342-343\North Section\342-343 North Section.dwg	8/3/2016	
	PLOT SCALE = 20.0000' / in.	CHECKED -	REVISED -
	PLOT DATE = 8/3/2016	DATE -	REVISED -

**STATE OF ILLINOIS
DEPARTMENT OF TRANSPORTATION**

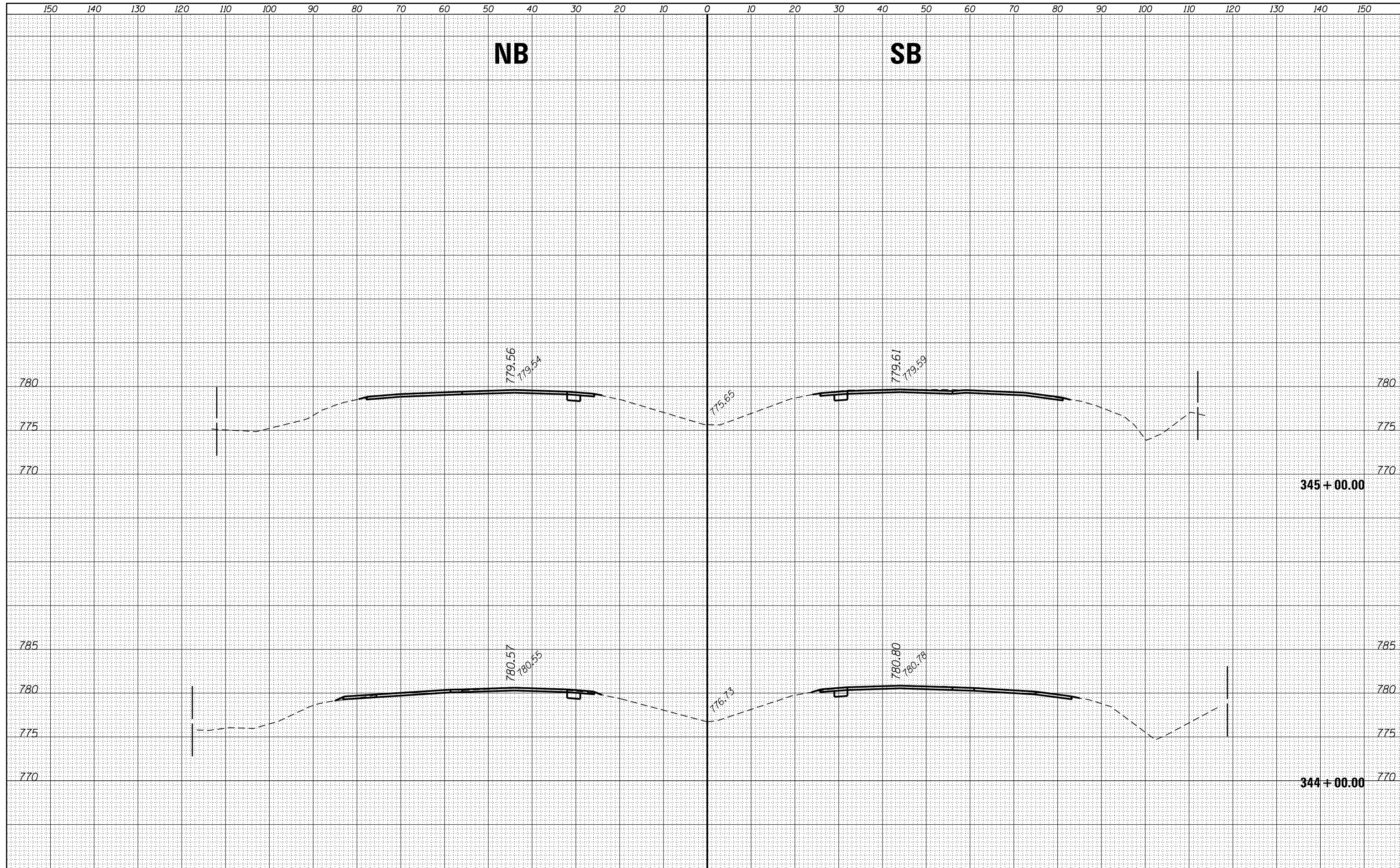
CROSS SECTIONS - NORTH SECTION

SCALE: SHEET OF SHEETS STA. 342+00.00 TO STA. 343+00.00

F.A.I. RTÉ.	SECTION	COUNTY	TOTAL SHEETS	SHEET NO.
57	(10,27-38A,27-1)RS-2	FORD	233	226
CONTRACT NO. 66A26			ILLINOIS FED. AID PROJECT	

BY	DATE
SURVEYED	
PLOTTED	
TEMPLATE	
AREAS	
CHECKED	
FINAL SURVEY	
NOTE BOOK	
NO.	

BY	DATE
SURVEYED	
PLOTTED	
TEMPLATE	
AREAS	
CHECKED	
ORIGINAL SURVEY	
NOTE BOOK	
NO.	



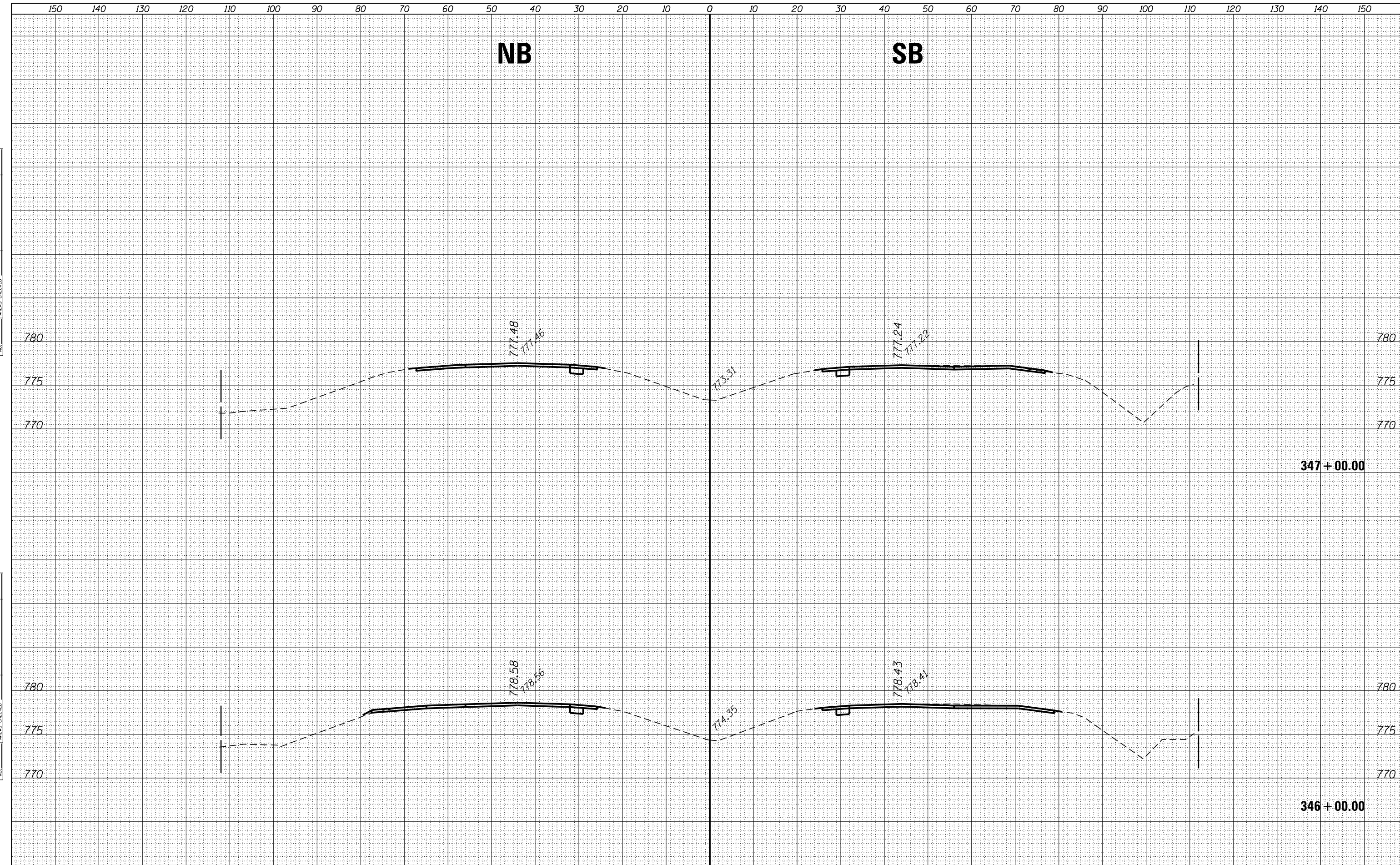
FILE NAME =	USER NAME = corcoranm	DESIGNED -	REVISED -	STATE OF ILLINOIS DEPARTMENT OF TRANSPORTATION	CROSS SECTIONS - NORTH SECTION	F.A.I. R.T.E.	SECTION	COUNTY	TOTAL SHEETS	SHEET NO.
p:\1084EBIDINTEG.illinois.gov\PIWDOT\Documents\IDOT Offices\District 3\Projects\D366A26\CA00\DRAWN\Sheets\D366A26-sht-xssht North	DRAWN	REVISED -	REVISED -			57	(10,27-38A,27-1)RS-2	FORD	233	227
Default	PLOT SCALE = 20.0000' / in.	CHECKED -	REVISED -			CONTRACT NO. 66A26				
	PLOT DATE = 8/3/2016	DATE -	REVISED -			SCALE: SHEET OF SHEETS STA. 344+00.00 TO STA. 345+00.00 ILLINOIS FED. AID PROJECT				

BY	DATE

FINAL SURVEY NO.	SURVEYED PLOTTED	TEMPLATE AREAS CHECKED

BY	DATE

ORIGINAL SURVEY NO.	SURVEYED PLOTTED	TEMPLATE AREAS CHECKED



FILE NAME =	USER NAME = corcoranim	DESIGNED -	REVISED -
p:\1084EBIDINTEG...	IDOT Offices\District 3\Projects\D366A26\CADD\DRAWING	DESIGNED -	REVISED -
Default		CHECKED -	REVISED -
		DATE -	REVISED -

**STATE OF ILLINOIS
DEPARTMENT OF TRANSPORTATION**

CROSS SECTIONS - NORTH SECTION	
SCALE:	SHEET OF SHEETS STA. 346+00.00 TO STA. 347+00.00

F.A.I. RTE.	SECTION	COUNTY	TOTAL SHEETS	SHEET NO.
57	(10,27-38A,27-1)RS-2	FORD	233	228
CONTRACT NO. 66A26				
ILLINOIS FED. AID PROJECT				

