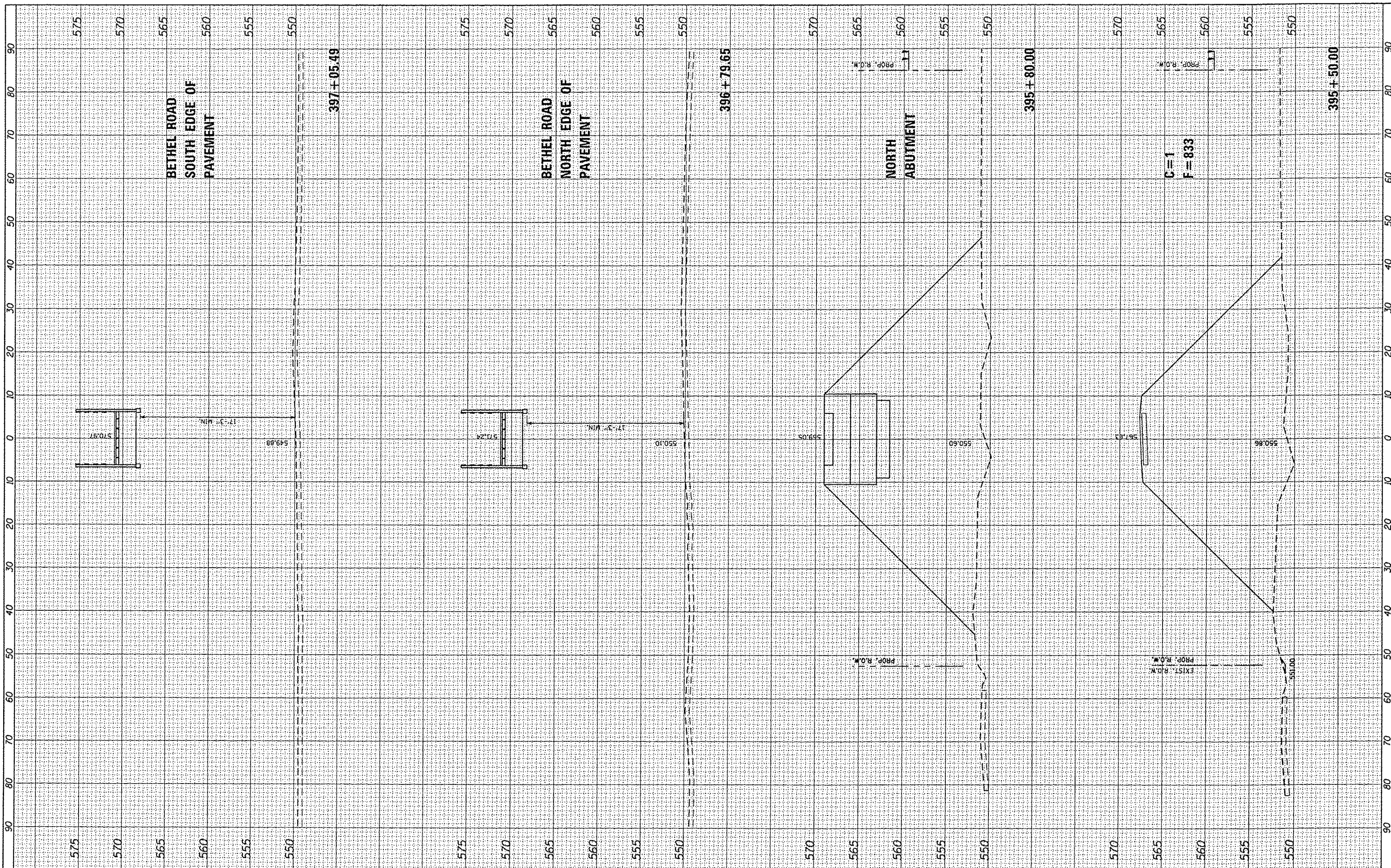


FINAL SURVEY	SURVEYED	DATE
NOTE BOOK	PLOTTED	
	TEMPLATE	
	AREAS CHECKED	

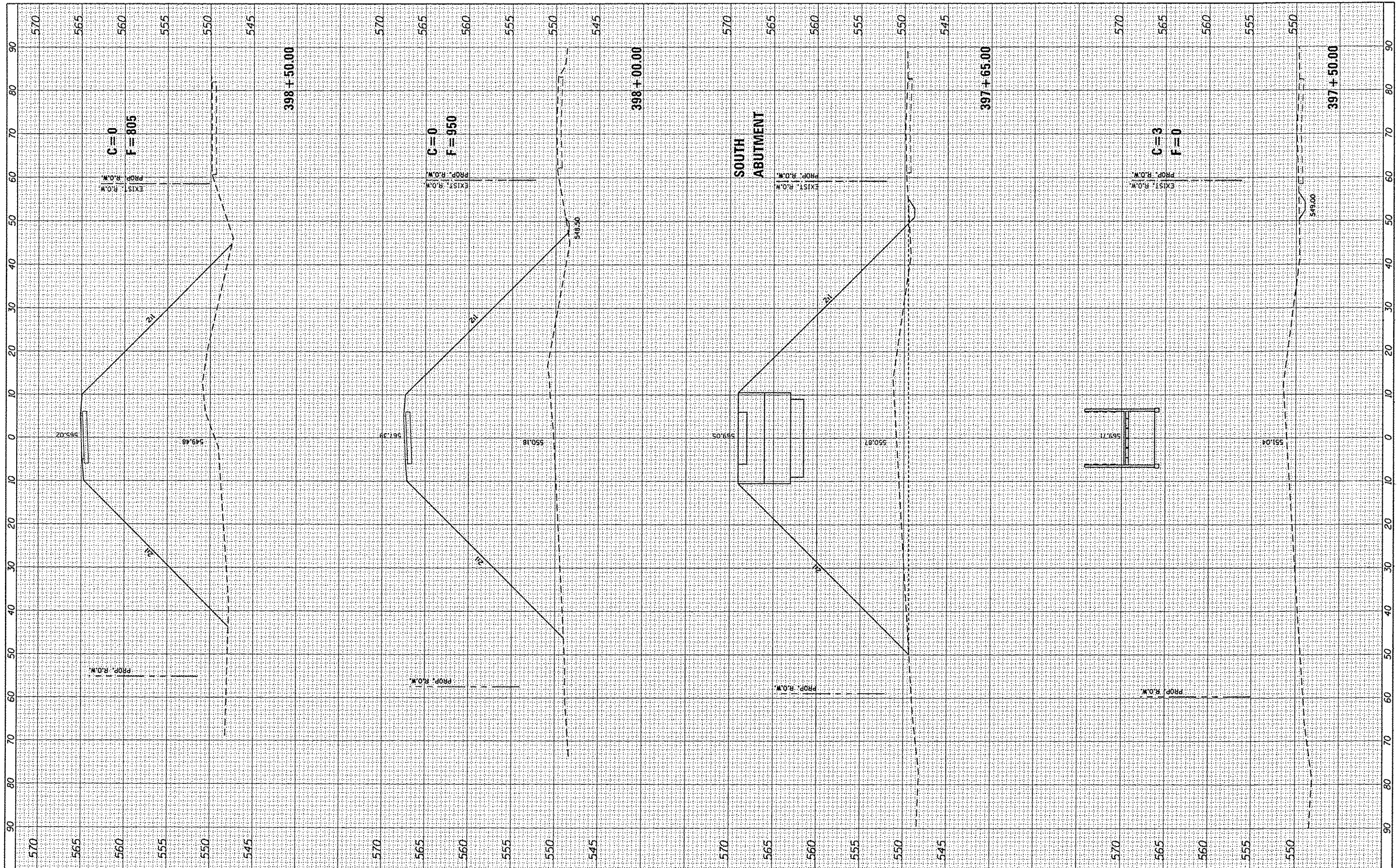
ORIGINAL SURVEY	SURVEYED	DATE
NOTE BOOK	PLOTTED	
	TEMPLATE	
	AREAS CHECKED	



FILE NAME = xplot bridge.dgn	USER NAME = Scott	DESIGNED - SAS	REVISED -	METRO EAST PARK & RECREATION DISTRICT SCOTT-TROY TRAIL	CROSS SECTIONS SCOTT-TROY TRAIL			F.A. RTE.	SECTION	COUNTY	TOTAL SHEETS	SHEET NO.
	PLOT SCALE = 20.0000' / in.	DRAWN - SAS	REVISED -		SCALE:	SHEET NO. 120 OF 154 SHEETS	STA. 395+50.00 TO STA. 397+00.00	06-00001-00-BT	MADISON	335	301	
	PLOT DATE = 7/12/2016	CHECKED - WJB	REVISED -									
		DATE - 11/19/15	REVISED -									
ILLINOIS FED. AID PROJECT												

FINAL SURVEY	DATE
SURVEYED	
PLOTTED	
NOTE BOOK	
AREAS CHECKED	
NO.	

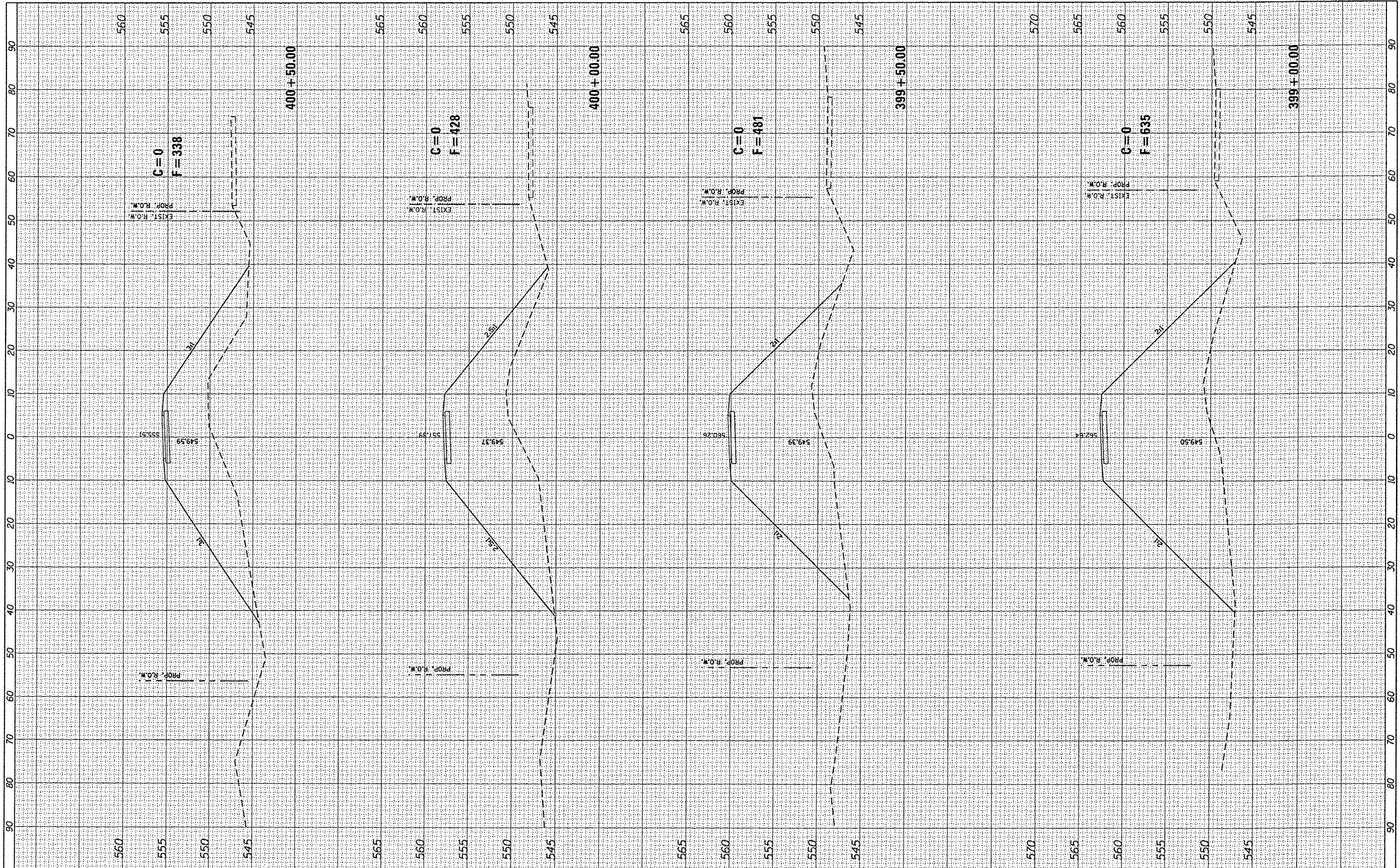
ORIGINAL SURVEY	DATE
SURVEYED	
PLOTTED	
NOTE BOOK	
AREAS CHECKED	
NO.	



FILE NAME : xplot bridge.dgn	USER NAME : Scott	DESIGNED - SAS	REVISED -	METRO EAST PARK & RECREATION DISTRICT SCOTT-TROY TRAIL	CROSS SECTIONS SCOTT-TROY TRAIL		F.A. RTE.	SECTION	COUNTY	TOTAL SHEETS	SHEET NO.
	PLOT SCALE : 20,000' / 1" =	DRAWN - SAS	REVISED -		SCALE:	SHEET NO. 121 OF 154 SHEETS	STA. 397+50.00 TO STA. 398+50.00	06-00001-00-BT	MADISON	335	302
	PLOT DATE : 7/12/2016	CHECKED - WJB	REVISED -					CONTRACT NO. 97633		ILLINOIS FED. AID PROJECT	
		DATE - 11/19/15	REVISED -								

DATE	
BY	
FINAL SURVEY	
PLOTTED	
NOTE BOOK	
AREAS CHECKED	

DATE	
BY	
ORIGINAL SURVEY	
TEMPLATE	
NOTE BOOK	
AREAS CHECKED	



FILE NAME *
 *xplot bridgn.dgn

USER NAME * Scott
 DESIGNED - SAS
 DRAWN - SAS
 CHECKED - WJB
 DATE - 11/19/15
 PLOT SCALE = 20.0000' / 1" =
 PLOT DATE = 7/12/2016

DESIGNED - SAS
 DRAWN - SAS
 CHECKED - WJB
 DATE - 11/19/15

REVISED -
 REVISED -
 REVISED -
 REVISED -

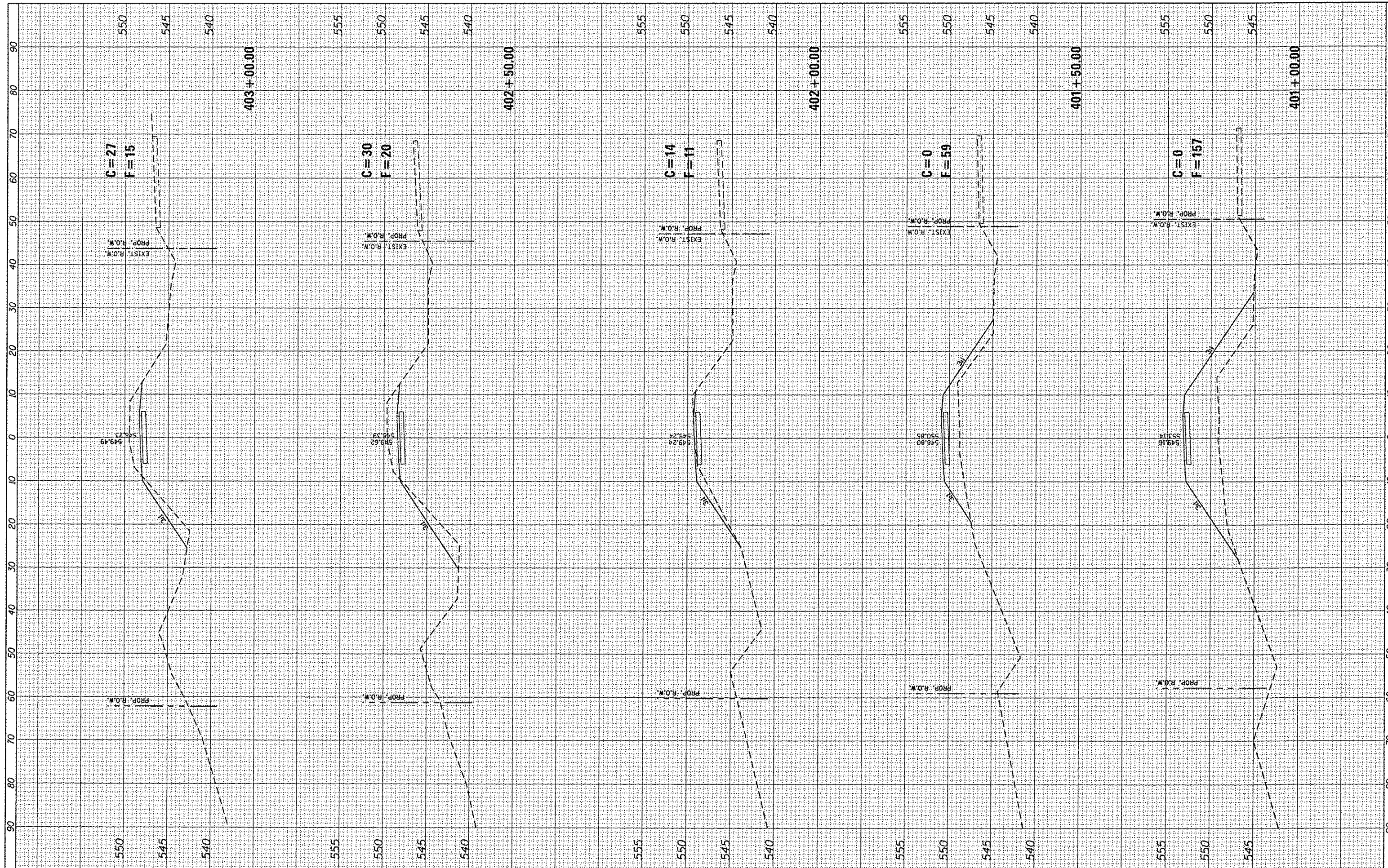
**METRO EAST PARK & RECREATION DISTRICT
 SCOTT-TROY TRAIL**

**CROSS SECTIONS
 SCOTT-TROY TRAIL**
 SCALE: SHEET NO. 122 OF 154 SHEETS STA. 399+00.00 TO STA. 400+00.00

F.A. RTE.	SECTION	COUNTY	TOTAL SHEETS	SHEET NO.
	06-0001-00-BT	MADISON	335	303
			CONTRACT NO. 97633	
ILLINOIS FED. AID PROJECT				

FINAL SURVEY	SURVEYED	BY	DATE
SURVEY	PLOTTED		
NOTE BOOK	TEMPLATE		
NO.	AREAS CHECKED		

ORIGINAL SURVEY	SURVEYED	BY	DATE
SURVEY	PLOTTED		
NOTE BOOK	TEMPLATE		
NO.	AREAS CHECKED		



FILE NAME: xplot bridge.dgn

USER NAME: Scott
 PLOT SCALE: 20.0000' / in.
 PLOT DATE: 7/12/2016

DESIGNED - SAS
 DRAWN - SAS
 CHECKED - WJB
 DATE - 11/19/15

REVISED -
 REVISED -
 REVISED -
 REVISED -

**METRO EAST PARK & RECREATION DISTRICT
 SCOTT-TROY TRAIL**

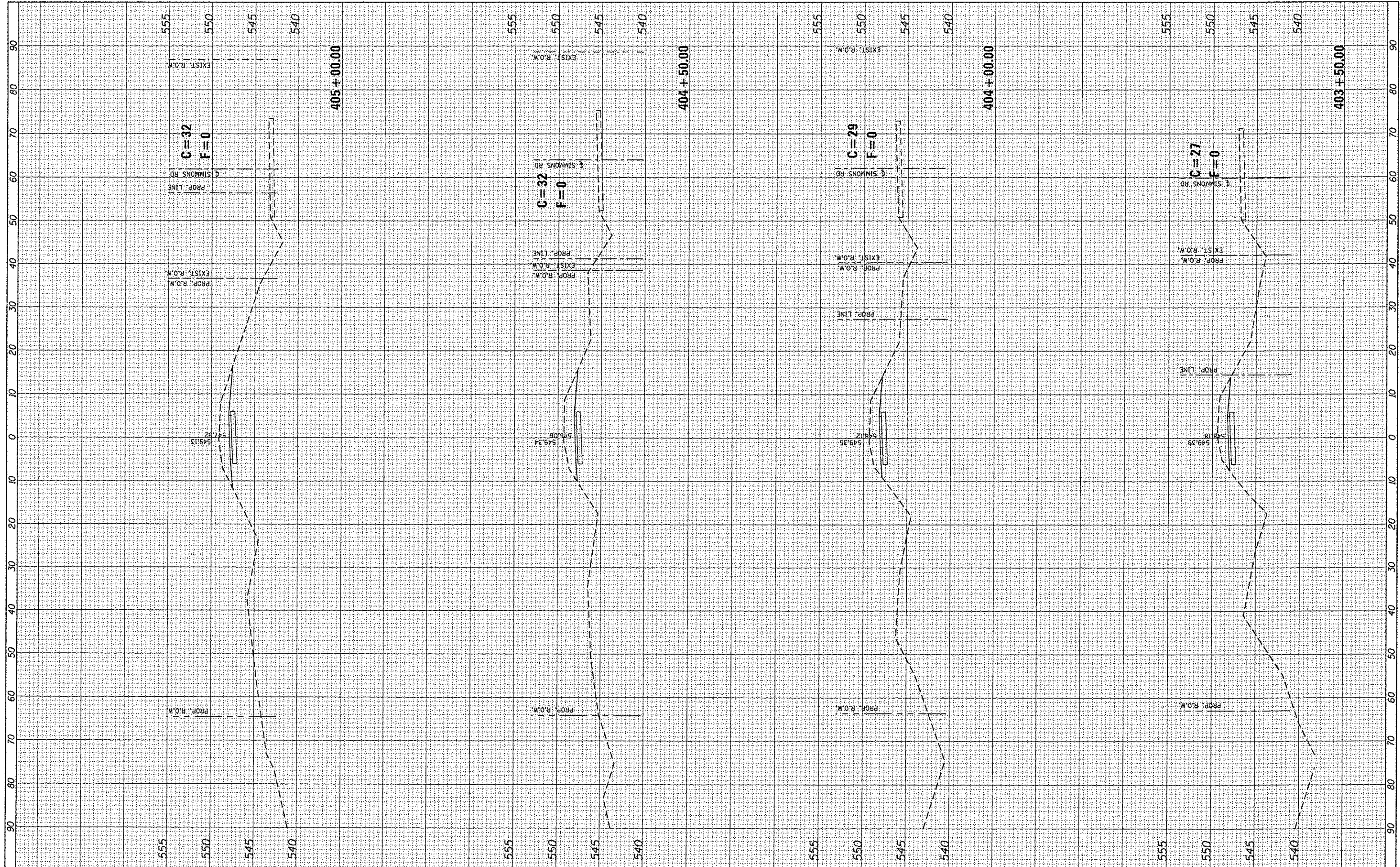
**CROSS SECTIONS
 SCOTT-TROY TRAIL**

SCALE: SHEET NO. 123 OF 154 SHEETS STA. 400+50.00 TO STA. 403+00.00

F.A. RTE.	SECTION	COUNTY	TOTAL SHEETS	SHEET NO.
	06-00001-00-BT	MADISON	335	304
			CONTRACT NO. 97633	
ILLINOIS FED. AID PROJECT				

FINAL SURVEY	DATE
SURVEYED	BY
PLOTTED	
NOTE BOOK	
AREAS CHECKED	
NO.	

ORIGINAL SURVEY	DATE
SURVEYED	BY
PLOTTED	
NOTE BOOK	
AREAS CHECKED	
NO.	



FILE NAME: \plot scott.dgn
 USER NAME: Scott
 PLOT SCALE: 20.0000' / 1"

DESIGNED	-	SAS	REVISED	-
DRAWN	-	SAS	REVISED	-
CHECKED	-	WJB	REVISED	-
DATE	-	11/19/15	REVISED	-

DESIGNED	-	SAS	REVISED	-
DRAWN	-	SAS	REVISED	-
CHECKED	-	WJB	REVISED	-
DATE	-	11/19/15	REVISED	-

**METRO EAST PARK & RECREATION DISTRICT
SCOTT-TROY TRAIL**

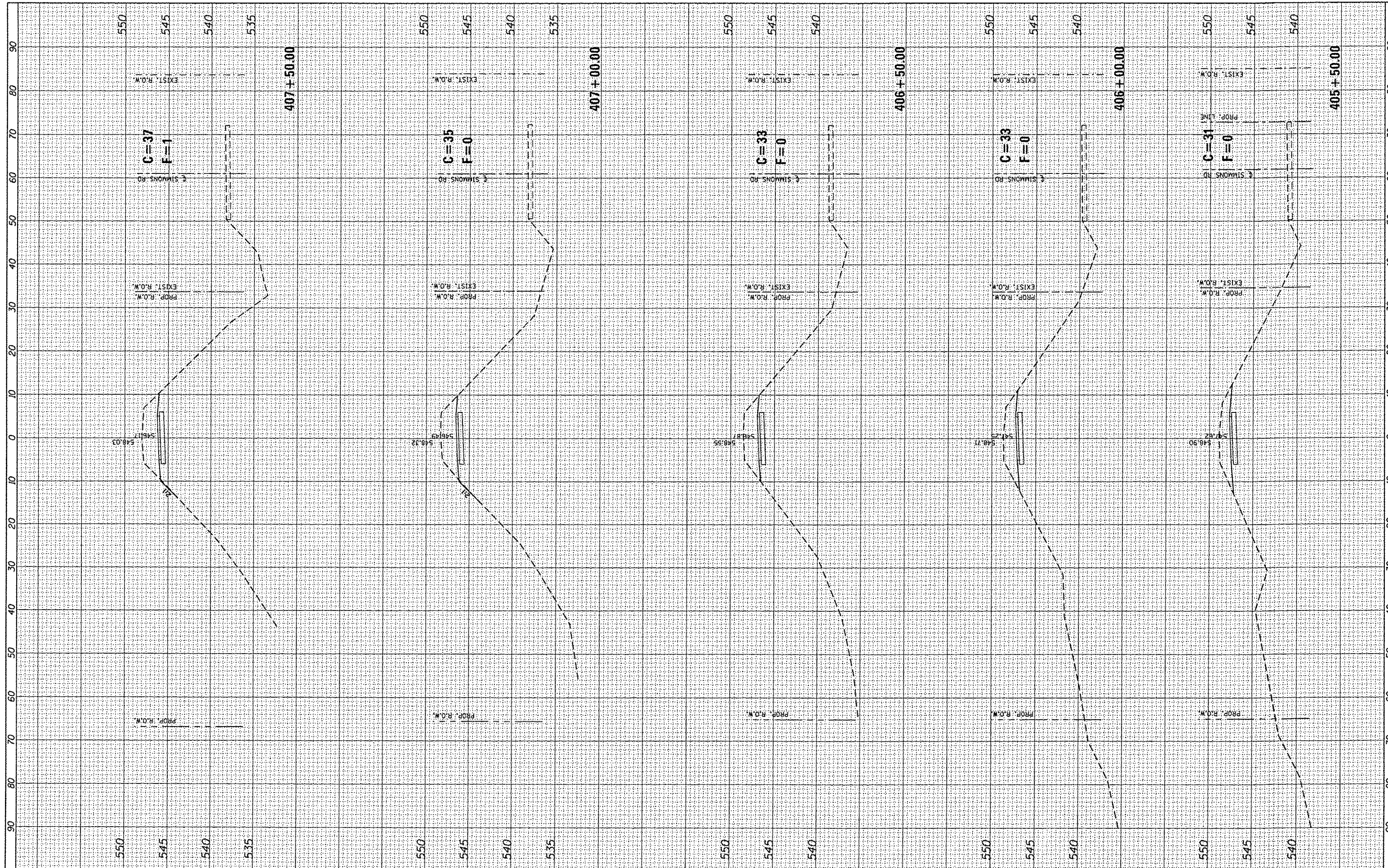
**CROSS SECTIONS
SCOTT-TROY TRAIL**

SCALE: SHEET NO. 124 OF 154 SHEETS STA. 402+50.00 TO STA. 405+00.00

F.A. RTE.	SECTION	COUNTY	TOTAL SHEETS	SHEET NO.
	06-00001-00-BT	MADISON	335	305
			CONTRACT NO. 97633	
ILLINOIS FED. AID PROJECT				

FINAL SURVEY	DATE
PLOTTED	
REPLATE	
NOTE BOOK	
NO.	

ORIGINAL SURVEY	DATE
PLOTTED	
REPLATE	
NOTE BOOK	
NO.	



FILE NAME *
*plot scott.dgn

USER NAME * Scott
DESIGNED - SAS
DRAWN - SAS
CHECKED - WJB
DATE - 11/19/15
REVISIONS
REVISED -
REVISED -
REVISED -
REVISED -

**METRO EAST PARK & RECREATION DISTRICT
SCOTT-TROY TRAIL**

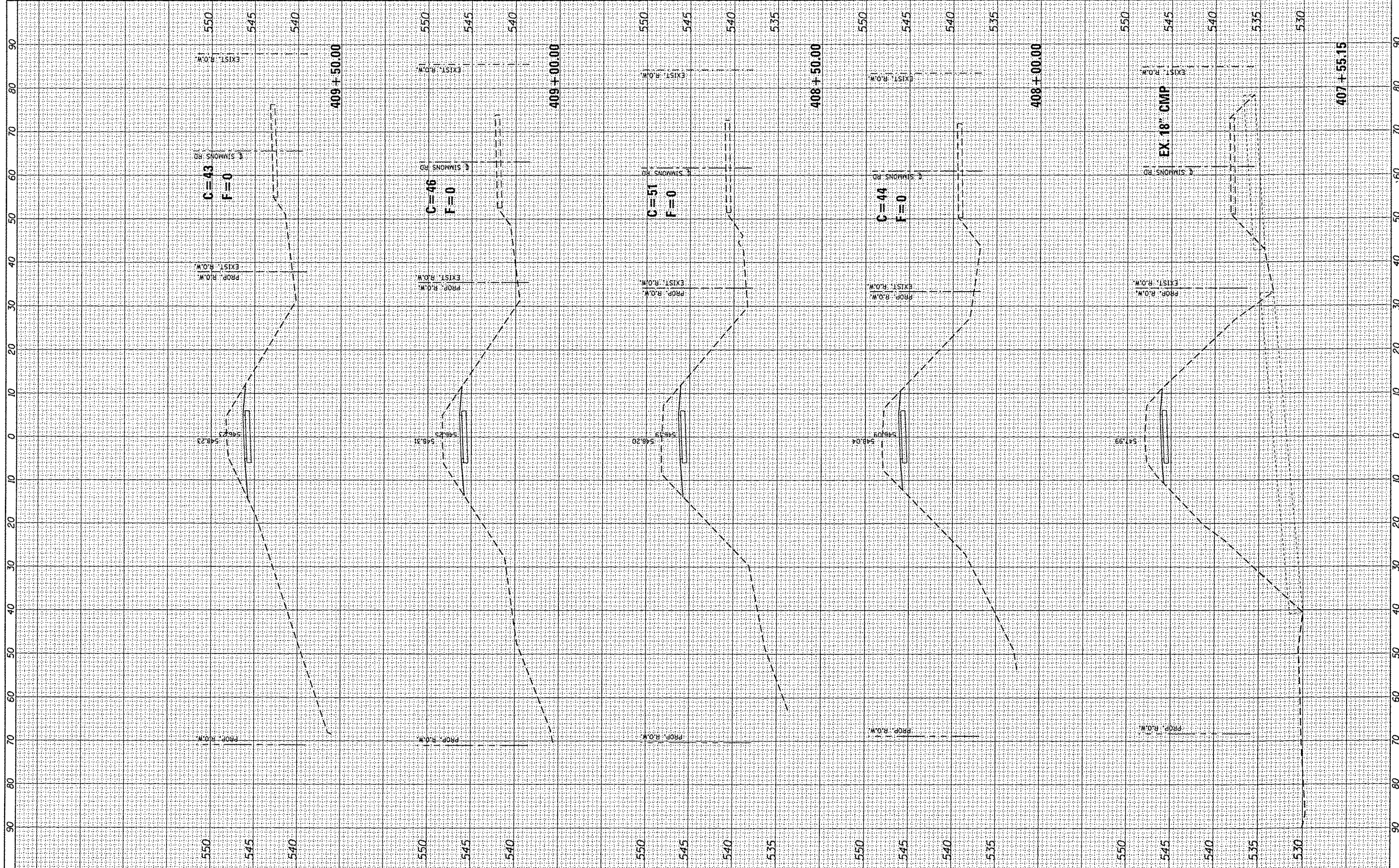
**CROSS SECTIONS
SCOTT-TROY TRAIL**

SCALE: SHEET NO. 125 OF 154 SHEETS STA. 405+50.00 TO STA. 407+50.00

F.A. RTE.	SECTION	COUNTY	TOTAL SHEETS	SHEET NO.
	06-00001-00-BT	MADISON	335	306
			CONTRACT NO. 97633	
ILLINOIS FED. AID PROJECT				

FINAL SURVEY	DATE
SUPPRESSED	
PLOTTED	
TEMPLATE	
AREAS CHECKED	
NO.	

ORIGINAL SURVEY	DATE
SUPPRESSED	
PLOTTED	
TEMPLATE	
AREAS CHECKED	
NO.	



FILE NAME *
*plot scott.dgn

USER NAME * Scott
PLOT SCALE * 20,0000 "/>

DESIGNED - SAS
DRAWN - SAS
CHECKED - WJB
DATE - 11/19/15

REVISED -
REVISED -
REVISED -
REVISED -

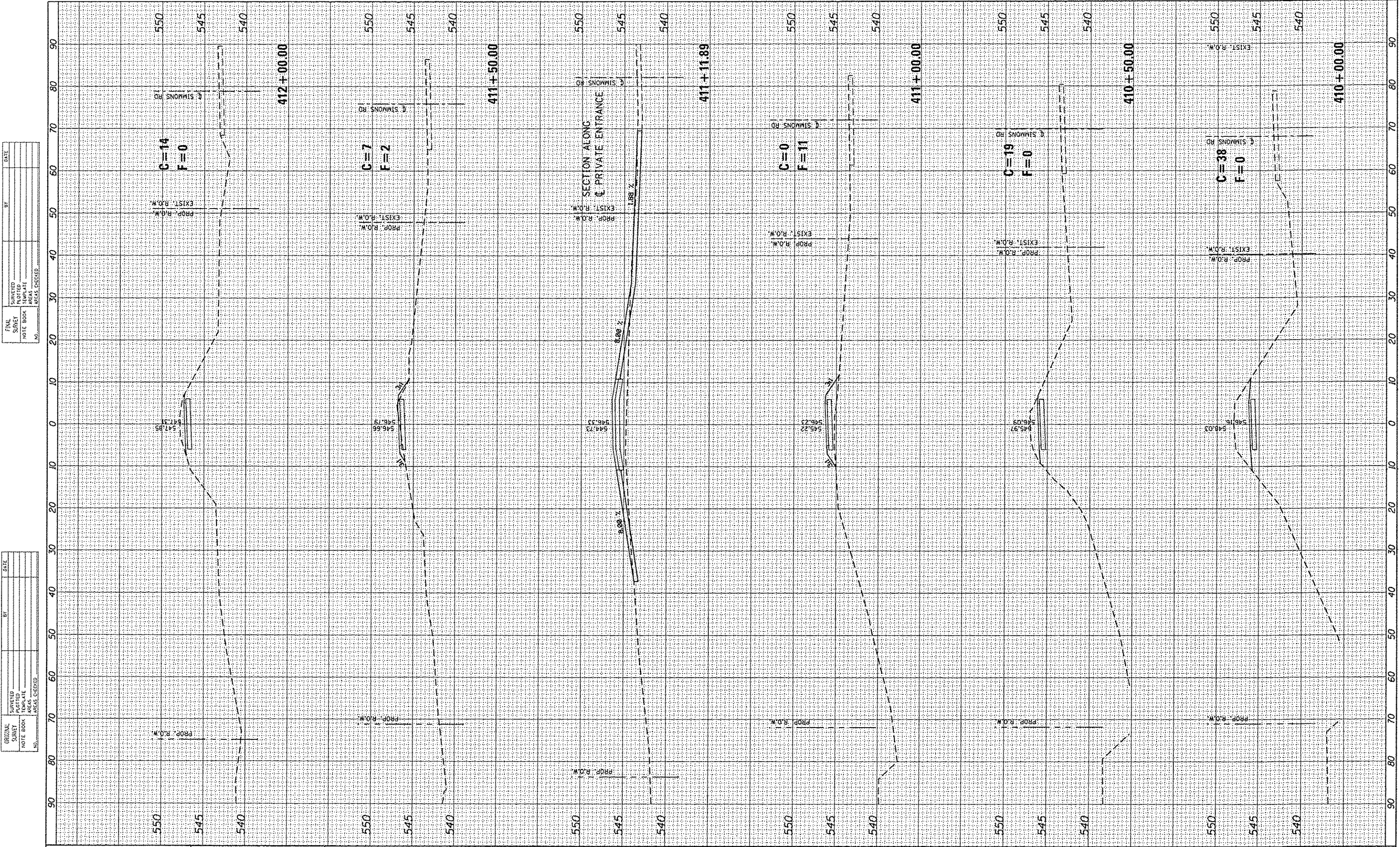
**METRO EAST PARK & RECREATION DISTRICT
SCOTT-TROY TRAIL**

**CROSS SECTIONS
SCOTT-TROY TRAIL**
SCALE: SHEET NO. 126 OF 154 SHEETS STA. 407+55.15 TO STA. 409+50.00

F.A. RTE.	SECTION	COUNTY	TOTAL SHEETS	SHEET NO.
	06-00001-00-BT	MADISON	335	307
			CONTRACT NO. 97633	
ILLINOIS FED. AID PROJECT				

FINAL SURVEY
 SURVEYED
 PROPOSED
 TEMPLATE
 NOTE BOOK
 AREAS CHECKED

ORIGINAL SURVEY
 SURVEYED
 PROPOSED
 TEMPLATE
 NOTE BOOK
 AREAS CHECKED



FILE NAME *
 *plot scott.tdy

USER NAME * Scott
 DESIGNED - SAS
 DRAWN - SAS
 CHECKED - WJB
 DATE - 11/19/15

REVISIONS
 REVISED -
 REVISED -
 REVISED -
 REVISED -

**METRO EAST PARK & RECREATION DISTRICT
 SCOTT-TROY TRAIL**

**CROSS SECTIONS
 SCOTT-TROY TRAIL**

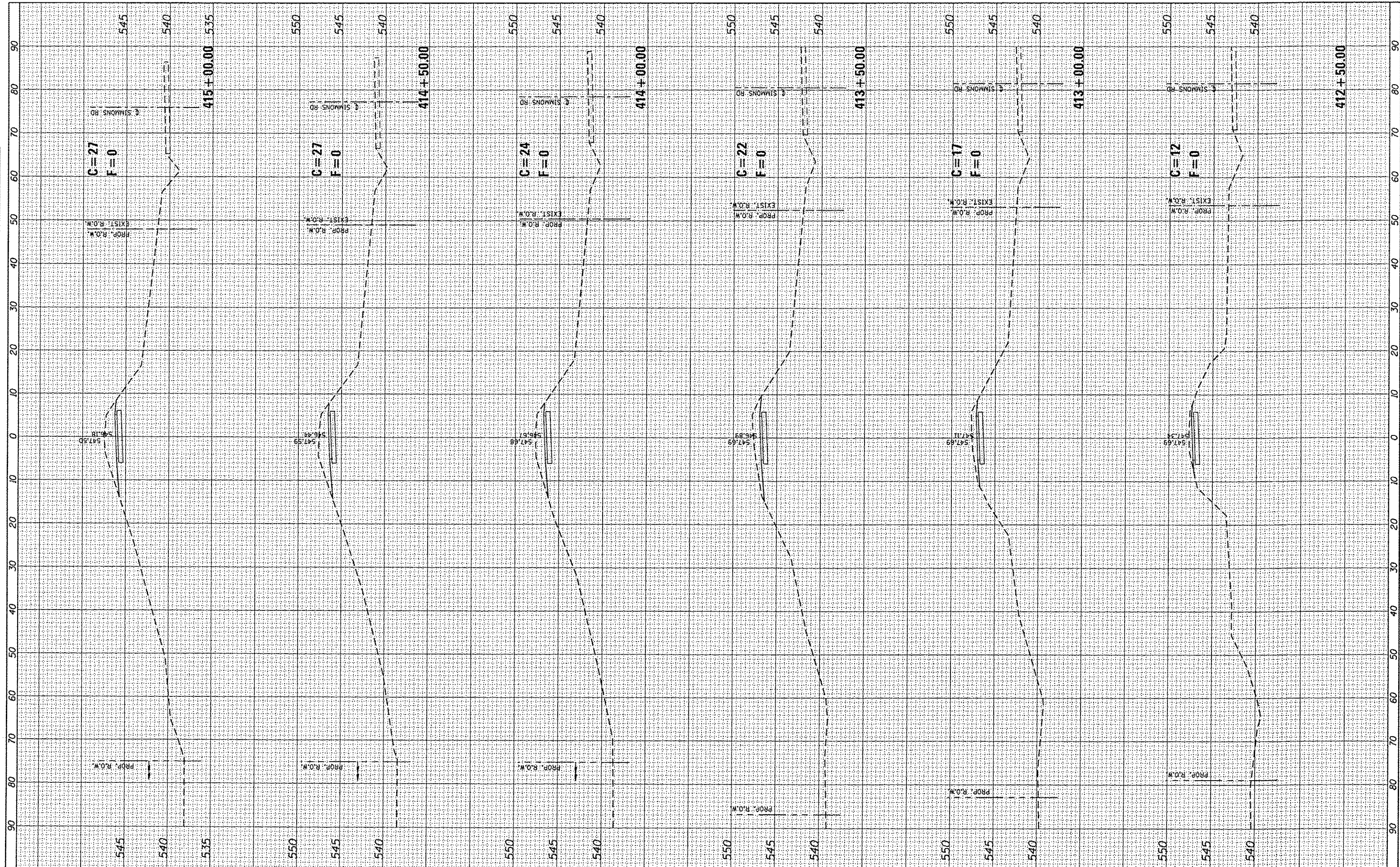
SCALE: SHEET NO. 127 OF 154 SHEETS STA. 410+00.00 TO STA. 412+00.00

F.A. RTE.	SECTION	COUNTY	TOTAL SHEETS	SHEET NO.
	06-00001-00-BT	MADISON	335	308
CONTRACT NO. 97633				

ILLINOIS FED. AID PROJECT

ORIGINAL SURVEY	BY	DATE
SURVEYED		
PLOTTED		
TEMPLATE		
NOTE BOOK		
NO.		

ORIGINAL SURVEY	BY	DATE
SURVEYED		
PLOTTED		
TEMPLATE		
NOTE BOOK		
NO.		



FILE NAME = xplot scott.dgn

USER NAME = Scott
 PLOT SCALE = 20,0000' / in.
 PLOT DATE = 7/12/2016

DESIGNED - SAS
 DRAWN - SAS
 CHECKED - WJB
 DATE - 11/19/15

REVISED -
 REVISED -
 REVISED -
 REVISED -

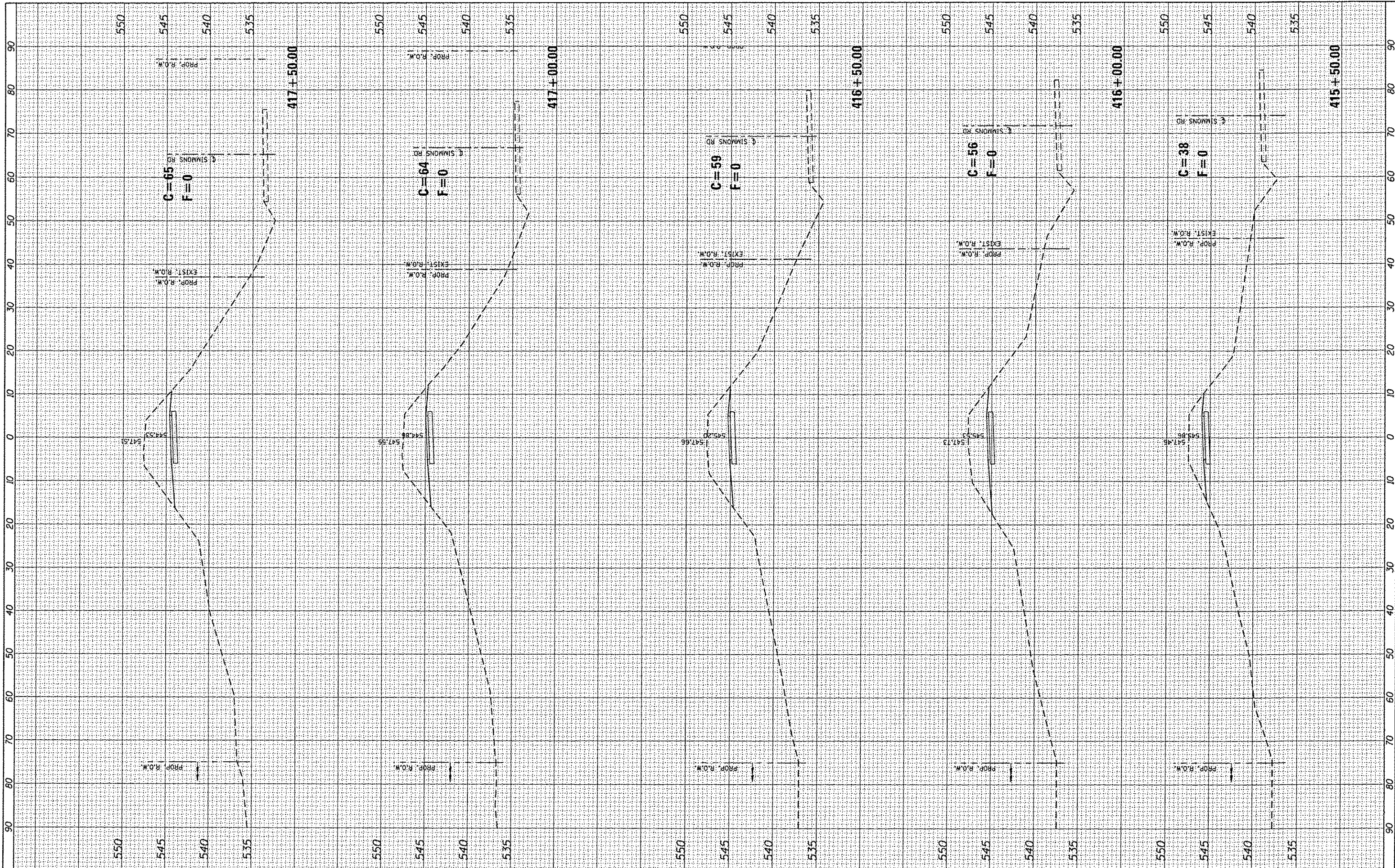
**METRO EAST PARK & RECREATION DISTRICT
 SCOTT-TROY TRAIL**

**CROSS SECTIONS
 SCOTT-TROY TRAIL**
 SCALE: SHEET NO. 128 OF 154 SHEETS STA. 412+50.00 TO STA. 415+00.00

F.A. RTE.	SECTION	COUNTY	TOTAL SHEETS	SHEET NO.
	06-00001-00-8T	MADISON	335	309
CONTRACT NO. 97633				
ILLINOIS FED. AID PROJECT				

FINAL SURVEY	SURVEYED	DATE
NO. BOOK	PLOTTED	BY
NO.	TEMP. DATE	
	AREAS CHECKED	

ORIGINAL SURVEY	SURVEYED	DATE
NO. BOOK	PLOTTED	BY
NO.	TEMP. DATE	
	AREAS CHECKED	



FILE NAME = x:\plot scott.dgn
 USER NAME = Scott

DESIGNED - SAS
 DRAWN - SAS
 CHECKED - WJB
 DATE - 11/19/15

REVISED -
 REVISED -
 REVISED -
 REVISED -

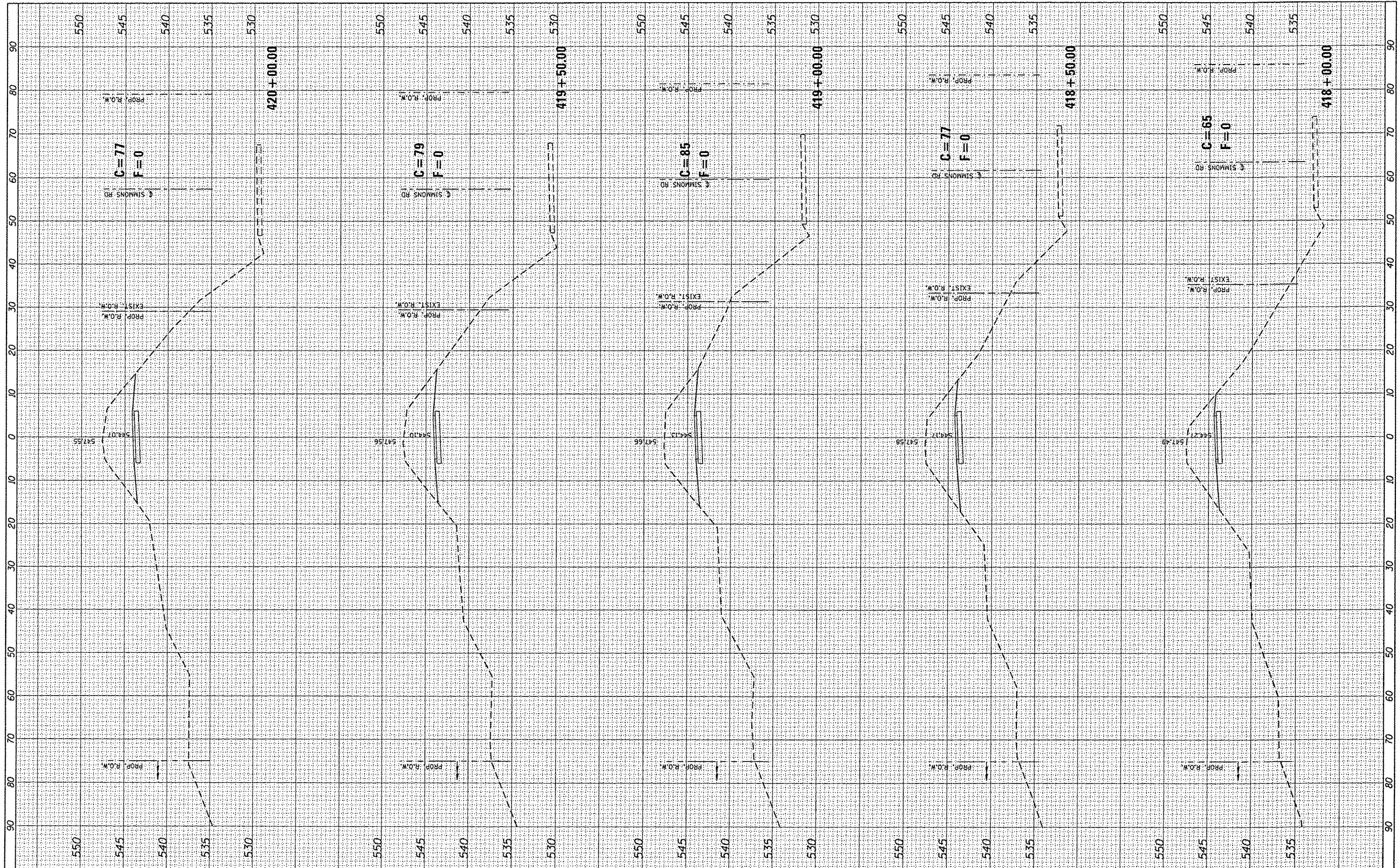
**METRO EAST PARK & RECREATION DISTRICT
 SCOTT-TROY TRAIL**

**CROSS SECTIONS
 SCOTT-TROY TRAIL**
 SCALE: SHEET NO. 129 OF 154 SHEETS STA. 415+50.00 TO STA. 417+50.00

F.A. RTE.	SECTION	COUNTY	TOTAL SHEETS	SHEET NO.
	06-00001-00-BT	MADISON	335	310
CONTRACT NO. 97633				
ILLINOIS FED. AID PROJECT				

DATE	
BY	
DESIGNED	
DRAWN	
CHECKED	
DATE	
FILE NAME	
USER NAME	
DESIGNED	
DRAWN	
CHECKED	
DATE	

DATE	
BY	
DESIGNED	
DRAWN	
CHECKED	
DATE	
FILE NAME	
USER NAME	
DESIGNED	
DRAWN	
CHECKED	
DATE	



FILE NAME #
*xplot scott.dgn

USER NAME = Scott
 DESIGNED - SAS
 DRAWN - SAS
 CHECKED - WJB
 DATE - 11/19/15

REVISED -
 REVISED -
 REVISED -
 REVISED -

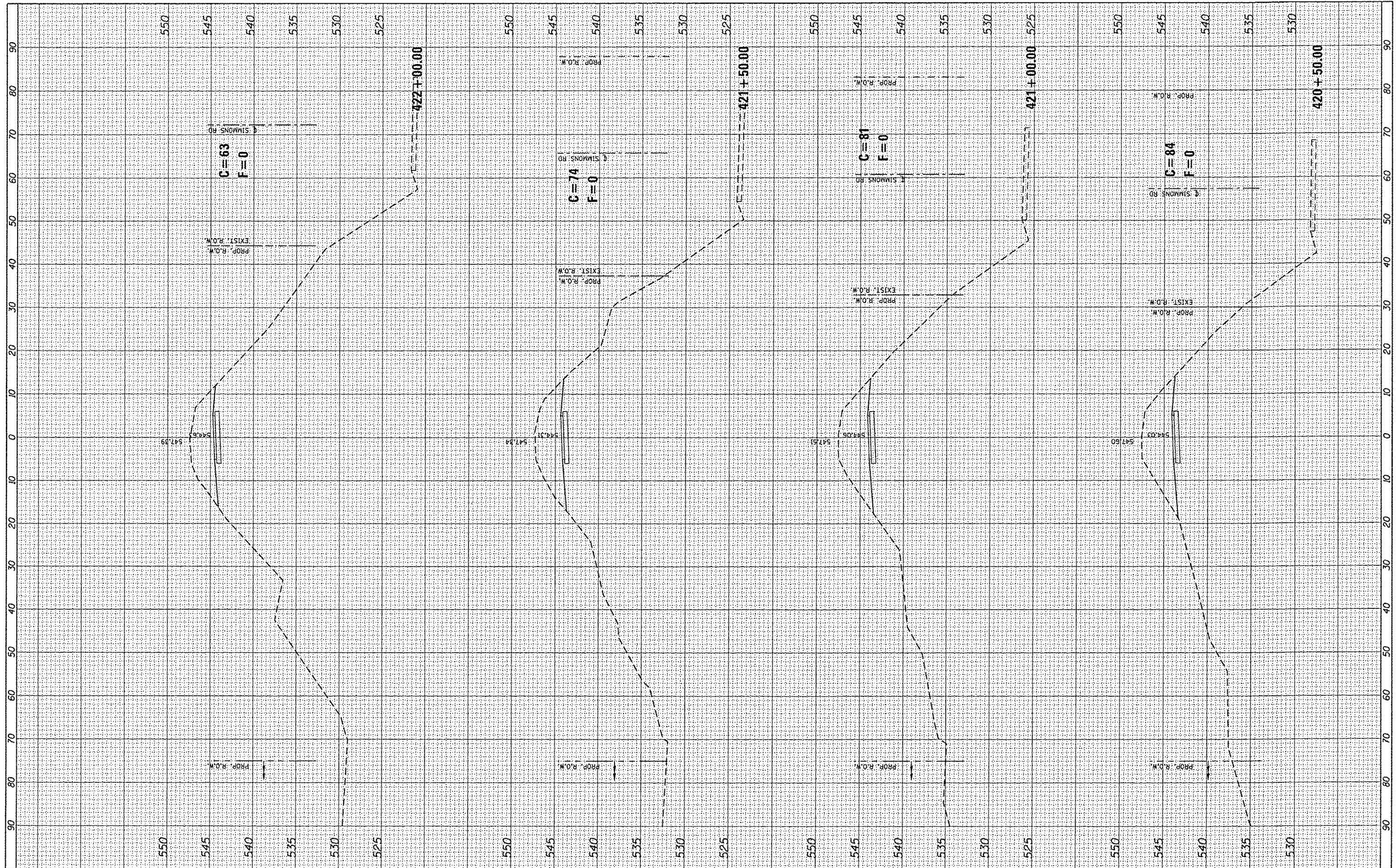
**METRO EAST PARK & RECREATION DISTRICT
 SCOTT-TROY TRAIL**

**CROSS SECTIONS
 SCOTT-TROY TRAIL**
 SCALE: SHEET NO. 130 OF 154 SHEETS STA. 418+00.00 TO STA. 420+00.00

F.A. RTE.	SECTION	COUNTY	TOTAL SHEETS	SHEET NO.
	06-00001-00-BT	MADISON	335	311
				CONTRACT NO. 97633
ILLINOIS FED. AID PROJECT				

FINAL SURVEY	DATE
SURVEYED	BY
PLANNED	
NOTE BOOK	
AREAS CHECKED	
NO.	

ORIGINAL SURVEY	DATE
SURVEYED	BY
PLANNED	
NOTE BOOK	
AREAS CHECKED	
NO.	



FILE NAME *
*xplot scott.dgn

USER NAME * Scott
DESIGNED - SAS
DRAWN - SAS
CHECKED - WJB
DATE - 11/19/15
PLOT SCALE = 20.0000' / 1" =
PLOT DATE = 7/12/2016

REVISED -
REVISED -
REVISED -
REVISED -

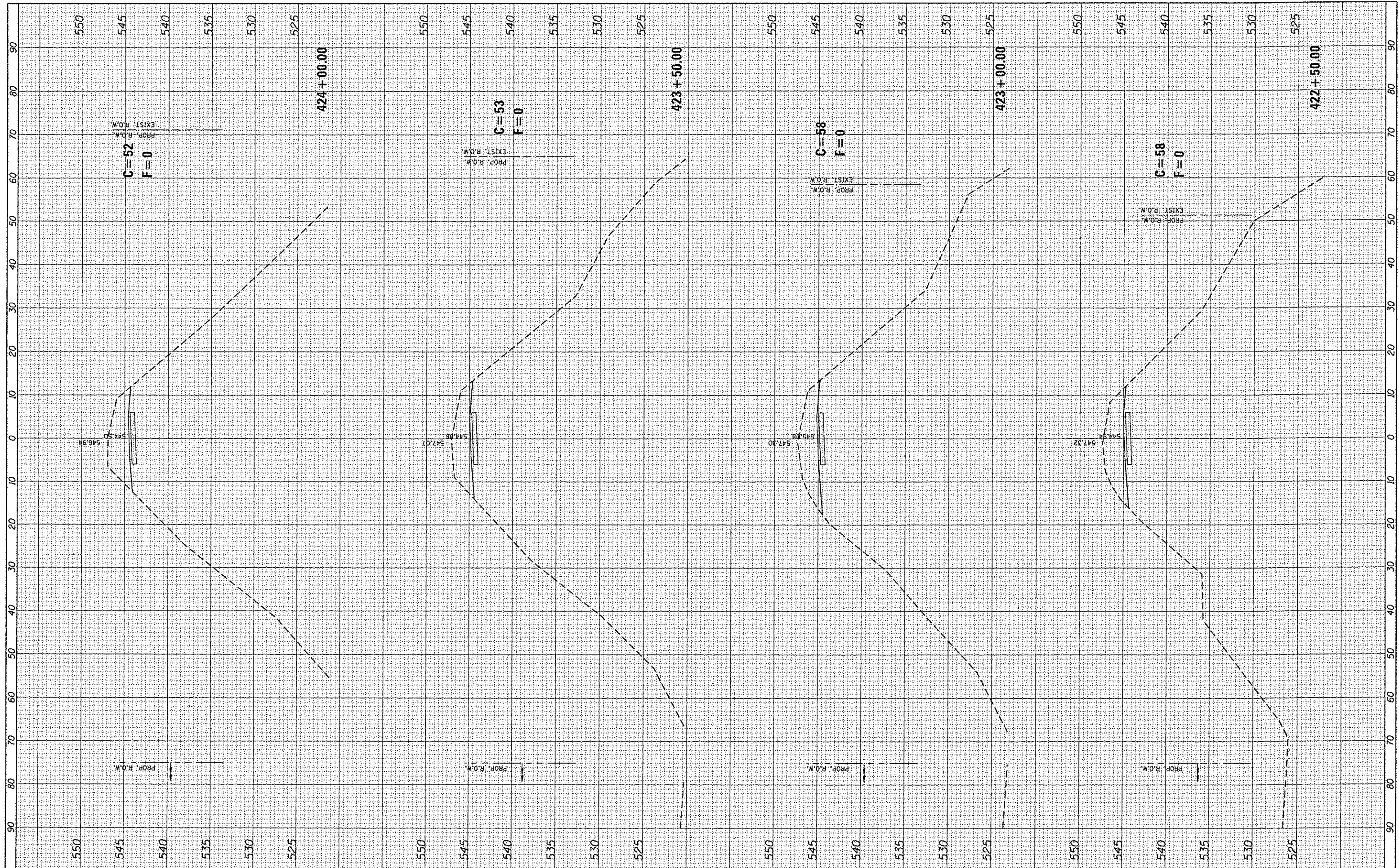
**METRO EAST PARK & RECREATION DISTRICT
SCOTT-TROY TRAIL**

**CROSS SECTIONS
SCOTT-TROY TRAIL**
SCALE: SHEET NO. 131 OF 154 SHEETS STA. 420+50.00 TO STA. 422+00.00

F.A. RTE.	SECTION	COUNTY	TOTAL SHEETS	SHEET NO.
	06-00001-00-BT	MADISON	335	312
ILLINOIS FED. AID PROJECT			CONTRACT NO. 97633	

FINAL SURVEY	DATE
SURVEYED	BY
PLOTTED	
REPLANE	
NOTE BOOK	
AREAS CHECKED	
NO.	

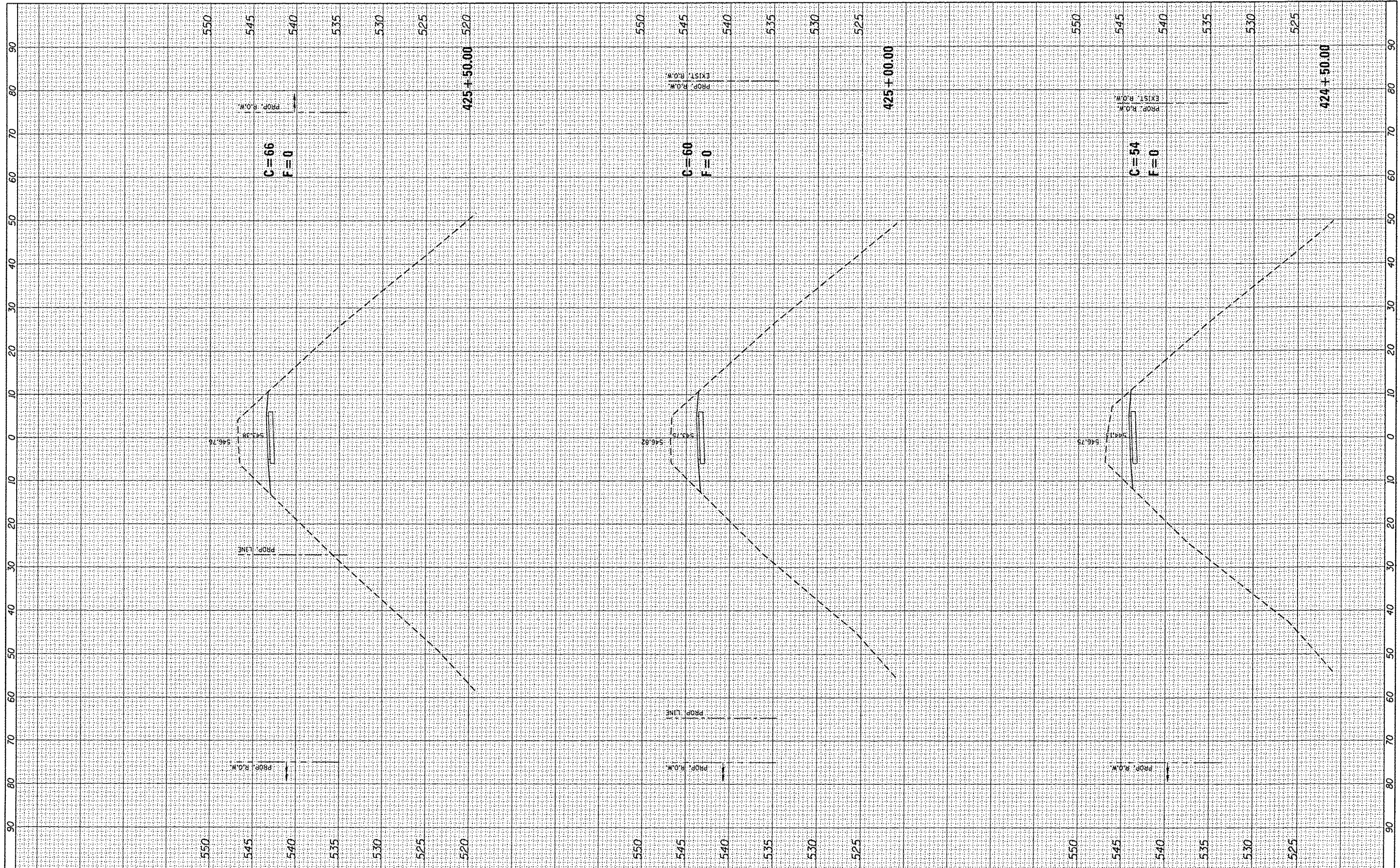
ORIGINAL SURVEY	DATE
SURVEYED	BY
PLOTTED	
REPLANE	
NOTE BOOK	
AREAS CHECKED	
NO.	



FILE NAME * xplot scott.dgn	USER NAME * Scott	DESIGNED - SAS	REVISED -	METRO EAST PARK & RECREATION DISTRICT SCOTT-TROY TRAIL	CROSS SECTIONS SCOTT-TROY TRAIL			F.A. RTE.	SECTION	COUNTY	TOTAL SHEETS	SHEET NO.
	PLOT SCALE * 20.00000 / 1 in.	DRAWN - SAS	REVISED -		SCALE:	SHEET NO. 132 OF 154 SHEETS	STA. 422+50.00 TO STA. 424+00.00	06-00001-00-BT	MADISON	335	313	
	PLOT DATE * 7/12/2016	CHECKED - WJB	REVISED -									CONTRACT NO. 97633
		DATE - 11/19/15	REVISED -									[ILLINOIS] FED. AID PROJECT

FINAL SURVEY	BY	DATE
SURVEYED		
PLOTTED		
NOTE BOOK		
AREAS CHECKED		
NO.		

ORIGINAL SURVEY	BY	DATE
SURVEYED		
PLOTTED		
NOTE BOOK		
AREAS CHECKED		
NO.		



FILE NAME: xplot scottlgn

USER NAME: Scott
 DESIGNED - SAS
 DRAWN - SAS
 CHECKED - WJB
 DATE - 11/19/15

REVISED -
 REVISED -
 REVISED -
 REVISED -

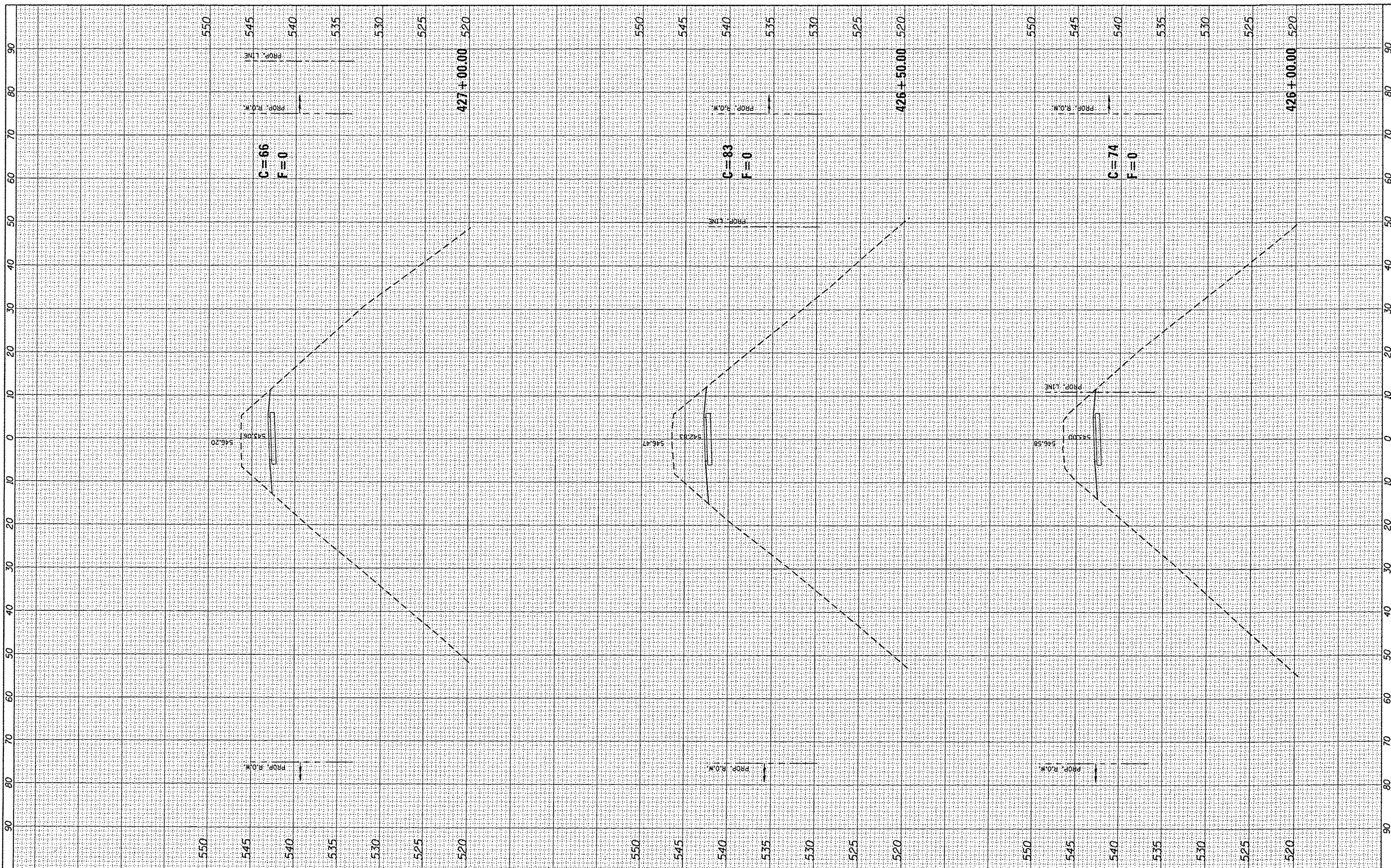
**METRO EAST PARK & RECREATION DISTRICT
 SCOTT-TROY TRAIL**

**CROSS SECTIONS
 SCOTT-TROY TRAIL**
 SCALE: SHEET NO. 133 OF 154 SHEETS STA. 424+50.00 TO STA. 425+50.00

F.A. RTE.	SECTION	COUNTY	TOTAL SHEETS	SHEET NO.
	06-00001-00-BT	MADISON	335	314
			CONTRACT NO. 97633	
[ILLINOIS] FED. AID PROJECT				

FINAL SURVEY	SURVEYED	BY	DATE
NOTE BOOK	PLOTTED		
	TEMPLATE		
	AREAS CHECKED		

ORIGINAL SURVEY	SURVEYED	BY	DATE
NOTE BOOK	PLOTTED		
	TEMPLATE		
	AREAS CHECKED		



FILE NAME: xplot scott.dgn

USER NAME: Scott
 DESIGNED - SAS
 DRAWN - SAS
 CHECKED - WJB
 DATE - 11/19/15

REVISED -
 REVISED -
 REVISED -

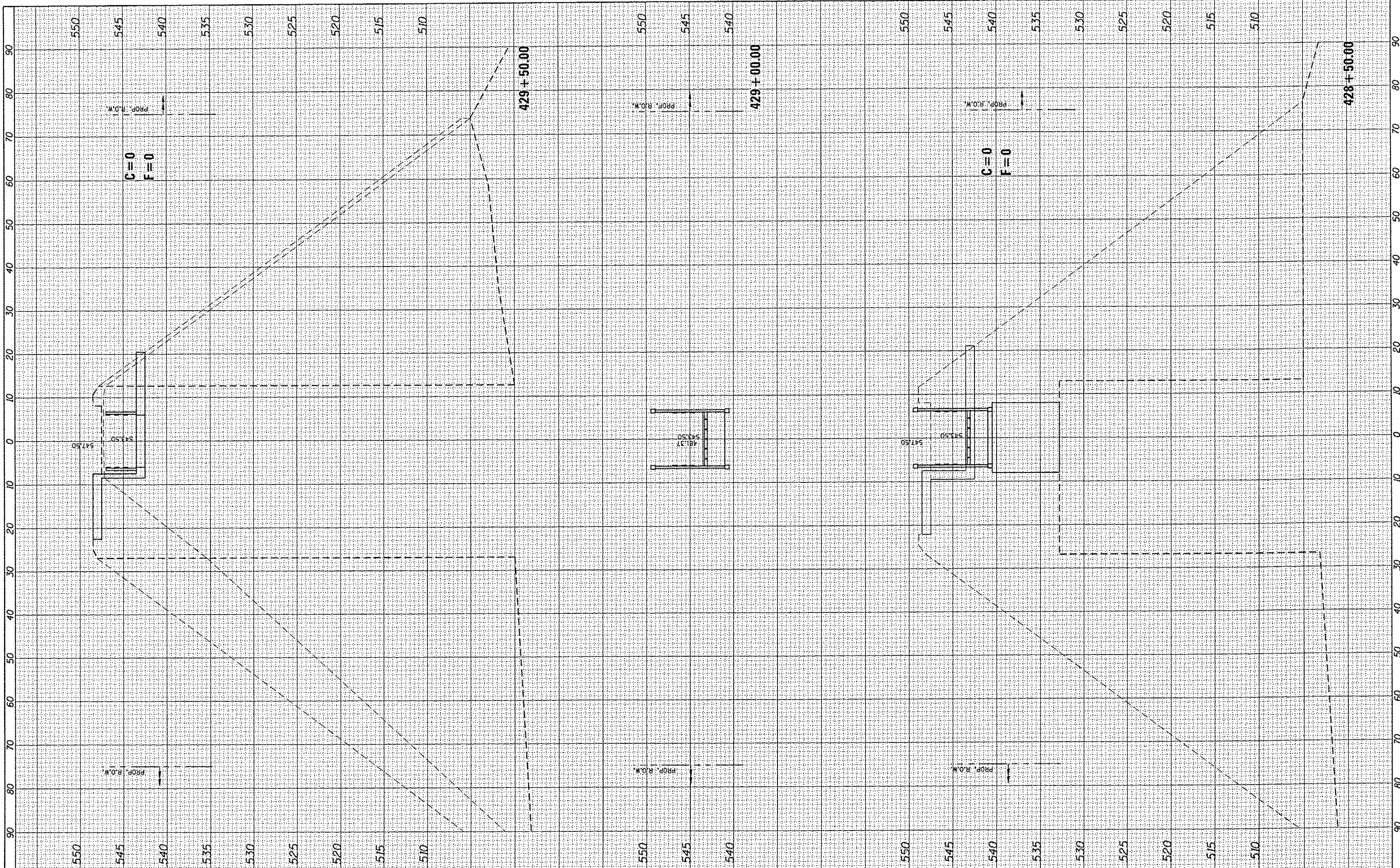
**METRO EAST PARK & RECREATION DISTRICT
 SCOTT-TROY TRAIL**

**CROSS SECTIONS
 SCOTT-TROY TRAIL**
 SCALE: SHEET NO. 134 OF 154 SHEETS STA. 426+00.00 TO STA. 427+00.00

F.A. RTE.	SECTION	COUNTY	TOTAL SHEETS	SHEET NO.
	06-00001-00-BT	MADISON	335	315
CONTRACT NO. 97633				
ILLINOIS FED. AID PROJECT				

FINAL	DATE
SURVEY	
PLOTTED	
TEMPLATE	
NOTE BOOK	
AREAS CHECKED	
NO.	

ORIGINAL	DATE
SURVEY	
PLOTTED	
TEMPLATE	
NOTE BOOK	
AREAS CHECKED	
NO.	



FILE NAME : *plot.scott.dgn

USER NAME : Scott
 PLOT SCALE : 20.0000' / in.
 PLOT DATE : 7/12/2016

DESIGNED - SAS
 DRAWN - SAS
 CHECKED - WJB
 DATE - 11/19/15

REVISED -
 REVISED -
 REVISED -
 REVISED -

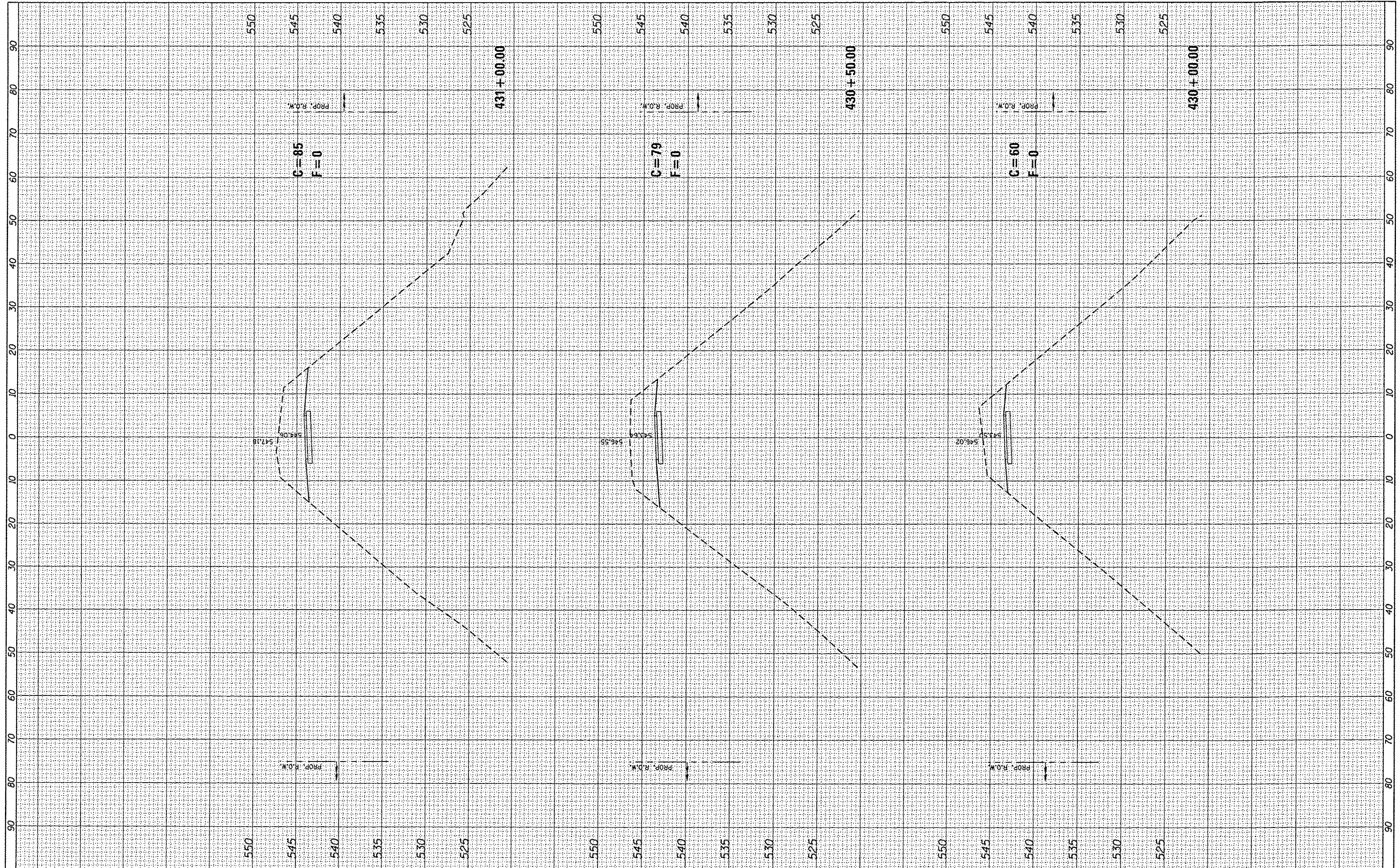
**METRO EAST PARK & RECREATION DISTRICT
 SCOTT-TROY TRAIL**

**CROSS SECTIONS
 SCOTT-TROY TRAIL**
 SCALE: SHEET NO. 136 OF 154 SHEETS STA. 428+50.00 TO STA. 429+50.00

F.A. RTE.	SECTION	COUNTY	TOTAL SHEETS	SHEET NO.
	06-00001-00-BT	MADISON	335	317
			CONTRACT NO. 97633	
ILLINOIS FED. AID PROJECT				

FINAL SURVEY	SURVEYED	BY	DATE
SURVEY	PLOTTED		
NOTE BOOK	REPLATE		
NO.	AREAS CHECKED		

ORIGINAL SURVEY	SURVEYED	BY	DATE
SURVEY	PLOTTED		
NOTE BOOK	REPLATE		
NO.	AREAS CHECKED		



FILE NAME = xplot scott.dgn
 USER NAME = Scott
 PLOT SCALE = 20.0000' / in.
 PLOT DATE = 7/12/2016

DESIGNED - SAS	REVISED -
DRAWN - SAS	REVISED -
CHECKED - WJB	REVISED -
DATE - 11/19/15	REVISED -

**METRO EAST PARK & RECREATION DISTRICT
SCOTT-TROY TRAIL**

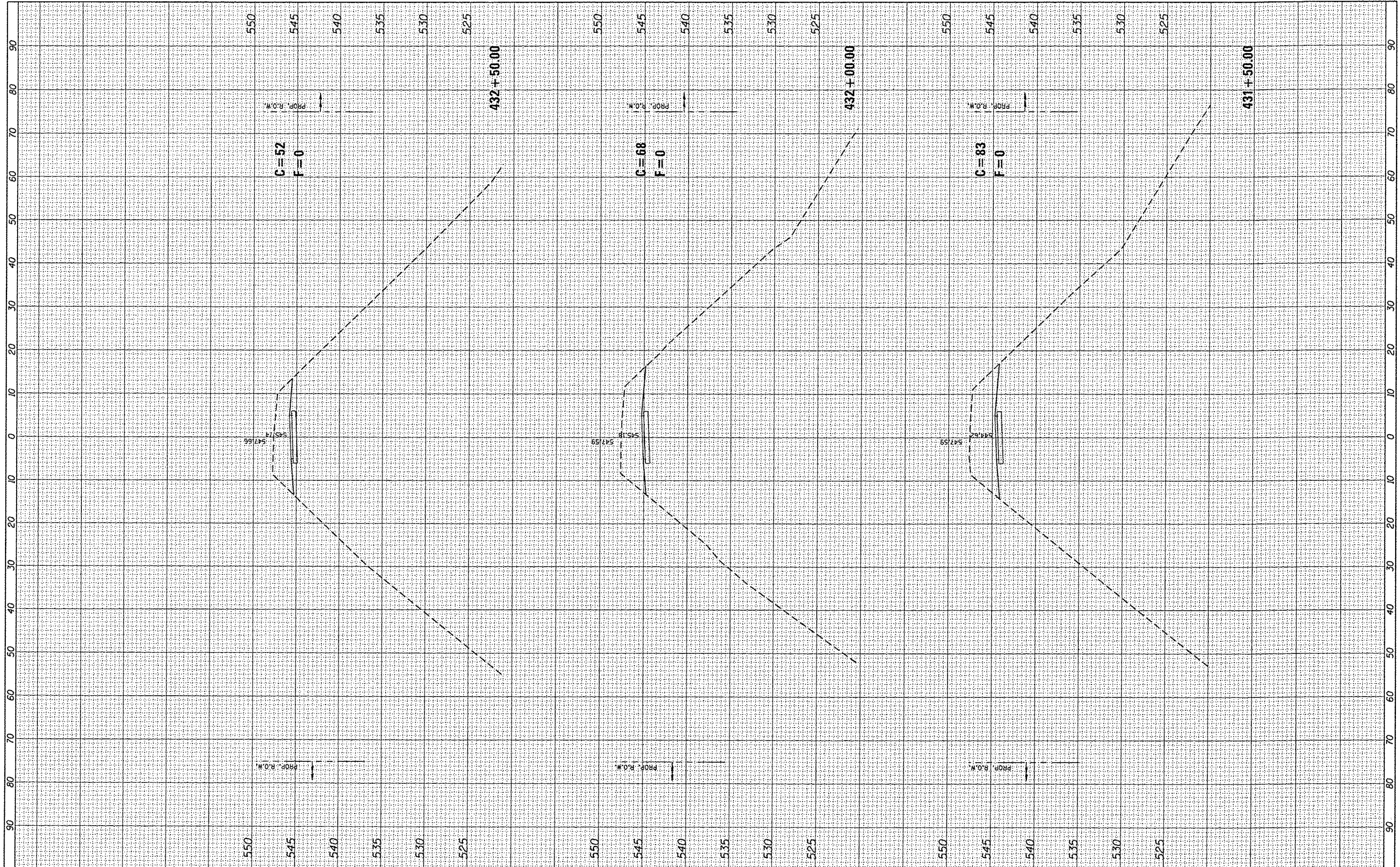
**CROSS SECTIONS
SCOTT-TROY TRAIL**

SCALE: SHEET NO. 137 OF 154 SHEETS STA. 430+00.00 TO STA. 431+00.00

F.A. RTE.	SECTION	COUNTY	TOTAL SHEETS	SHEET NO.
	06-00001-00-BT	MADISON	335	318
			CONTRACT NO. 97633	
			ILLINOIS FED. AID PROJECT	

FINL	SURVEYED	DATE
SURVEY	PROJTD	BY
NOTE BOOK	SCALE	
	AREAS CHECKED	

ORIGINAL	SURVEYED	DATE
SURVEY	PROJTD	BY
NOTE BOOK	SCALE	
	AREAS CHECKED	



FILE NAME *
*plot scott.dgn

USER NAME	* Scott
DESIGNED	- SAS
DRAWN	- SAS
CHECKED	- WJB
DATE	- 11/19/15
REVISIONS	
REVISED	-
REVISED	-
REVISED	-
REVISED	-

**METRO EAST PARK & RECREATION DISTRICT
SCOTT-TROY TRAIL**

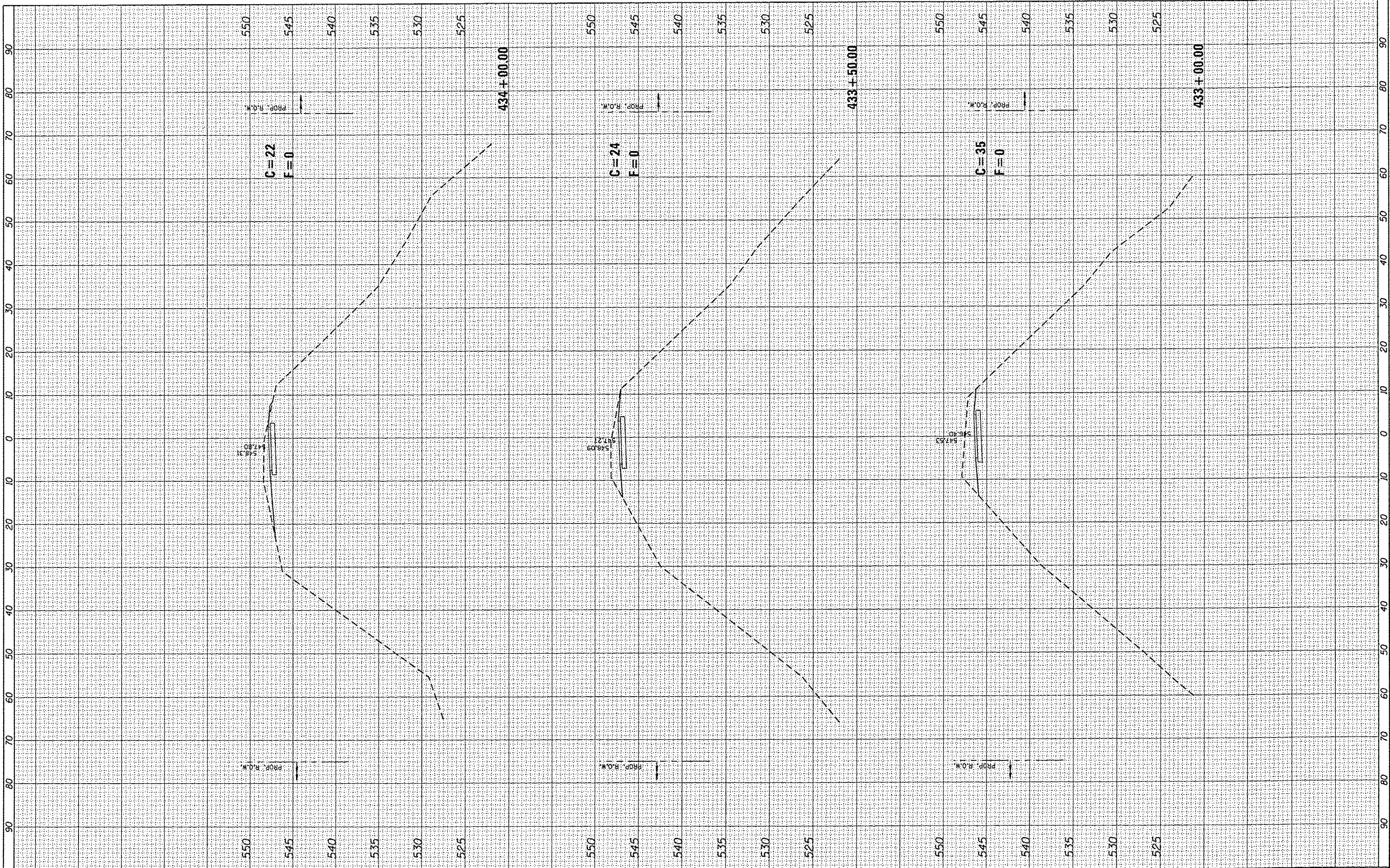
**CROSS SECTIONS
SCOTT-TROY TRAIL**

SCALE: SHEET NO. 138 OF 154 SHEETS STA. 431+50.00 TO STA. 432+50.00

F.A. RTE.	SECTION	COUNTY	TOTAL SHEETS	SHEET NO.
	06-00001-00-BT	MADISON	335	319
			CONTRACT NO. 97633	
[ILLINOIS] FED. AID PROJECT				

FINAL SURVEY	SURVEYED	DATE
NOTE BOOK	PLOTTED	BY
NO.	DATE	
	AREAS CHECKED	

ORIGINAL SURVEY	SURVEYED	DATE
NOTE BOOK	PLOTTED	BY
NO.	DATE	
	AREAS CHECKED	



FILE NAME *
xplot scott.dgn

USER NAME * Scott
PLOT SCALE * 20,0000 "/ in.
PLOT DATE * 7/12/2016

DESIGNED - SAS
DRAWN - SAS
CHECKED - WJB
DATE - 11/19/15

REVISED -
REVISED -
REVISED -
REVISED -

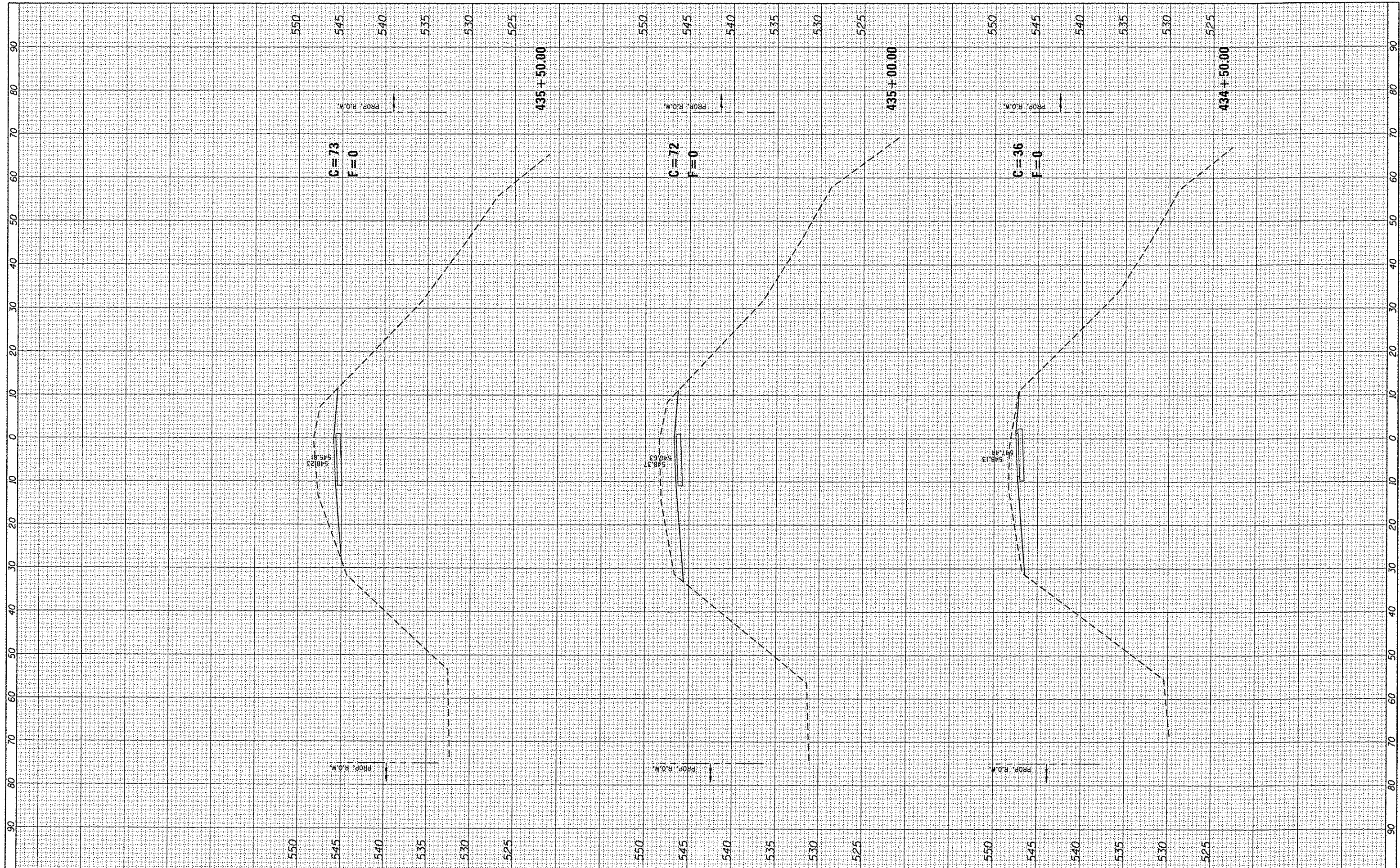
**METRO EAST PARK & RECREATION DISTRICT
SCOTT-TROY TRAIL**

**CROSS SECTIONS
SCOTT-TROY TRAIL**
SCALE: SHEET NO. 139 OF 154 SHEETS STA. 433+00.00 TO STA. 434+00.00

F.A. RTE.	SECTION	COUNTY	TOTAL SHEETS	SHEET NO.
	06-00001-00-BT	MADISON	335	320
			CONTRACT NO. 97633	
ILLINOIS FED. AID PROJECT				

FINAL	SURVEYED	DATE
SURVEY	PLOTTED	BY
NOTE BOOK	TEMPLATE	
NO.	AREAS CHECKED	

ORIGINAL	SURVEYED	DATE
SURVEY	PLOTTED	BY
NOTE BOOK	TEMPLATE	
NO.	AREAS CHECKED	



FILE NAME = xplot scott.dgn

USER NAME = Scott
 DESIGNED - SAS
 DRAWN - SAS
 CHECKED - WJB
 DATE - 11/19/15

REVISED -
 REVISED -
 REVISED -
 REVISED -

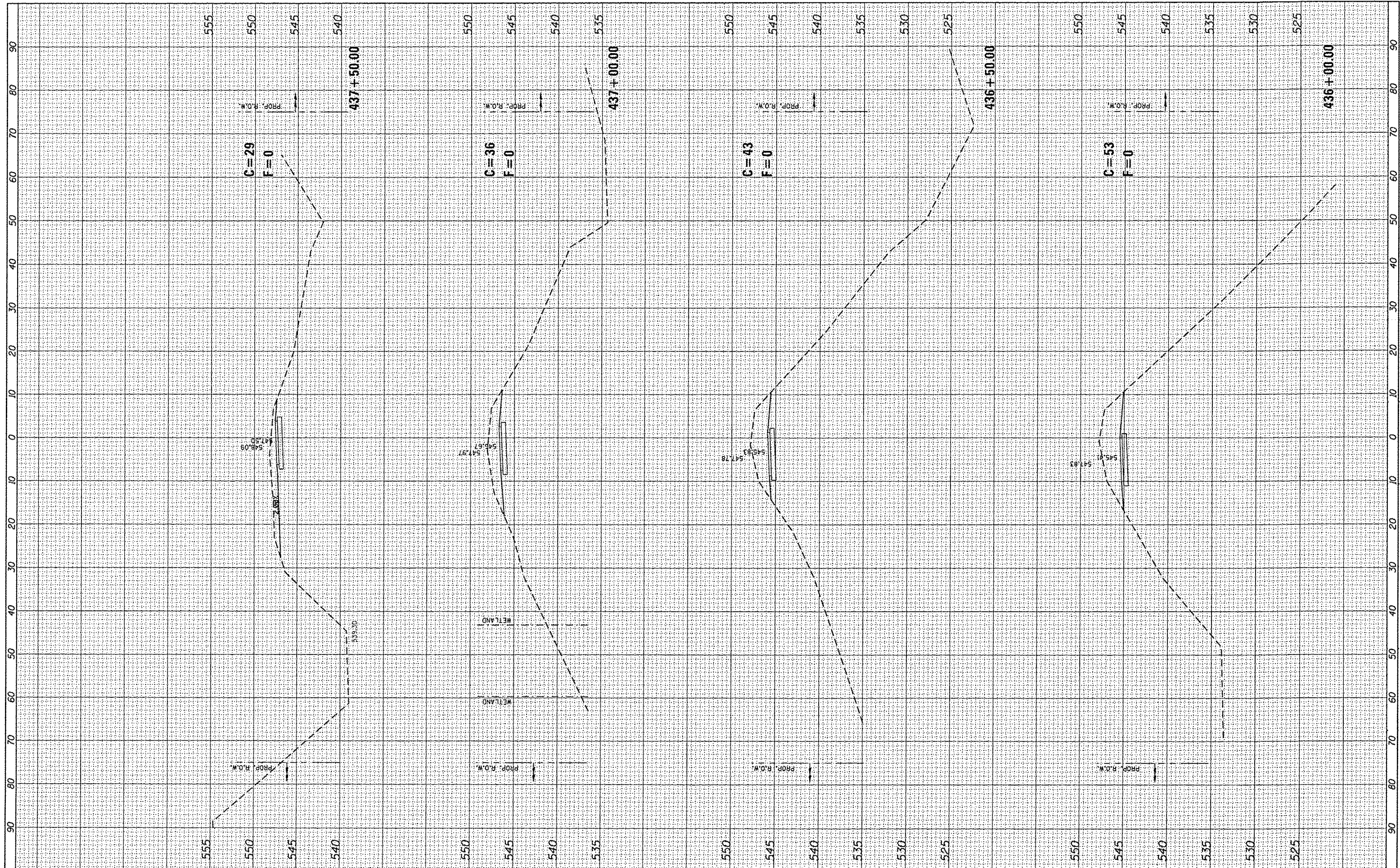
**METRO EAST PARK & RECREATION DISTRICT
 SCOTT-TROY TRAIL**

**CROSS SECTIONS
 SCOTT-TROY TRAIL**
 SCALE: SHEET NO. 140 OF 154 SHEETS STA. 434+50.00 TO STA. 435+50.00

F.A. RTE.	SECTION	COUNTY	TOTAL SHEETS	SHEET NO.
	06-00001-00-BT	MADISON	335	321
CONTRACT NO. 97633				
ILLINOIS F.E.R. AID PROJECT				

DATE	
BY	
FINI SURVEY	
SURVEY	
PLOTTED	
EMULATE	
NOTE BOOK	
AREAS CHECKED	
NO.	

DATE	
BY	
ORIGINAL SURVEY	
SURVEY	
PLOTTED	
EMULATE	
NOTE BOOK	
AREAS CHECKED	
NO.	



FILE NAME = xplot scott.dgn

USER NAME = Scott
 DESIGNED - SAS
 DRAWN - SAS
 CHECKED - WJB
 DATE - 11/19/15

REVISED -
 REVISED -
 REVISED -
 REVISED -

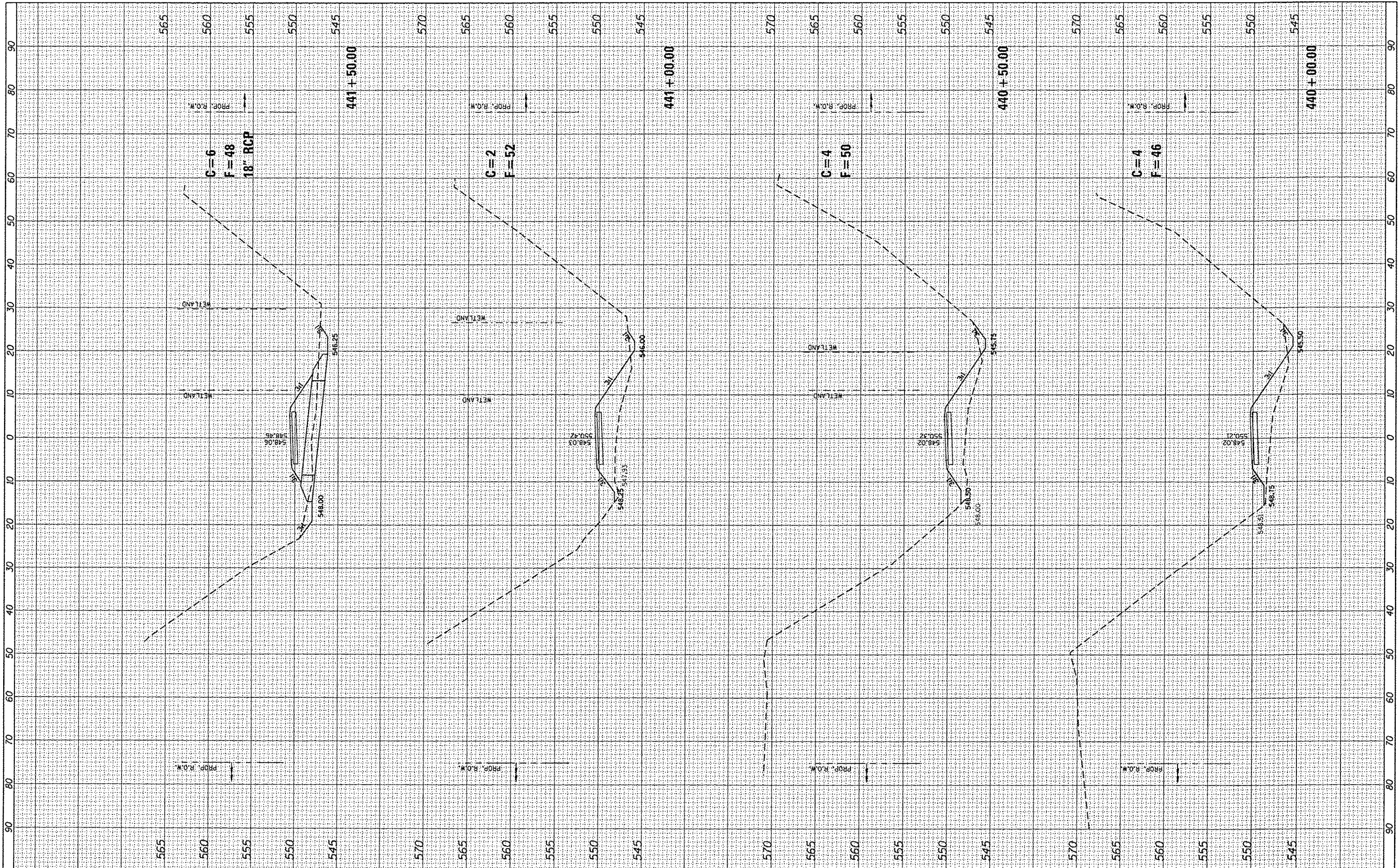
**METRO EAST PARK & RECREATION DISTRICT
 SCOTT-TROY TRAIL**

**CROSS SECTIONS
 SCOTT-TROY TRAIL**
 SCALE: SHEET NO. 141 OF 154 SHEETS STA. 436+00.00 TO STA. 437+50.00

F.A. RTE.	SECTION	COUNTY	TOTAL SHEETS	SHEET NO.
	06-00001-00-BT	MADISON	335	322
CONTRACT NO. 97633				
ILLINOIS FED. AID PROJECT				

FINAL SURVEY	SURVEYED	BY	DATE
NOTE BOOK	PLOTTED		
NO.	EMULATE		
	AREAS CHECKED		

ORIGINAL SURVEY	SURVEYED	BY	DATE
NOTE BOOK	PLOTTED		
NO.	EMULATE		
	AREAS CHECKED		



FILE NAME = xplot scott.dgn
 USER NAME = Scott
 DESIGNED - SAS
 DRAWN - SAS
 CHECKED - WJB
 DATE - 11/19/15
 PLOT SCALE = 20.0000' / 1" =
 PLOT DATE = 7/12/2016

DESIGNED - SAS	REVISED -
DRAWN - SAS	REVISED -
CHECKED - WJB	REVISED -
DATE - 11/19/15	REVISED -

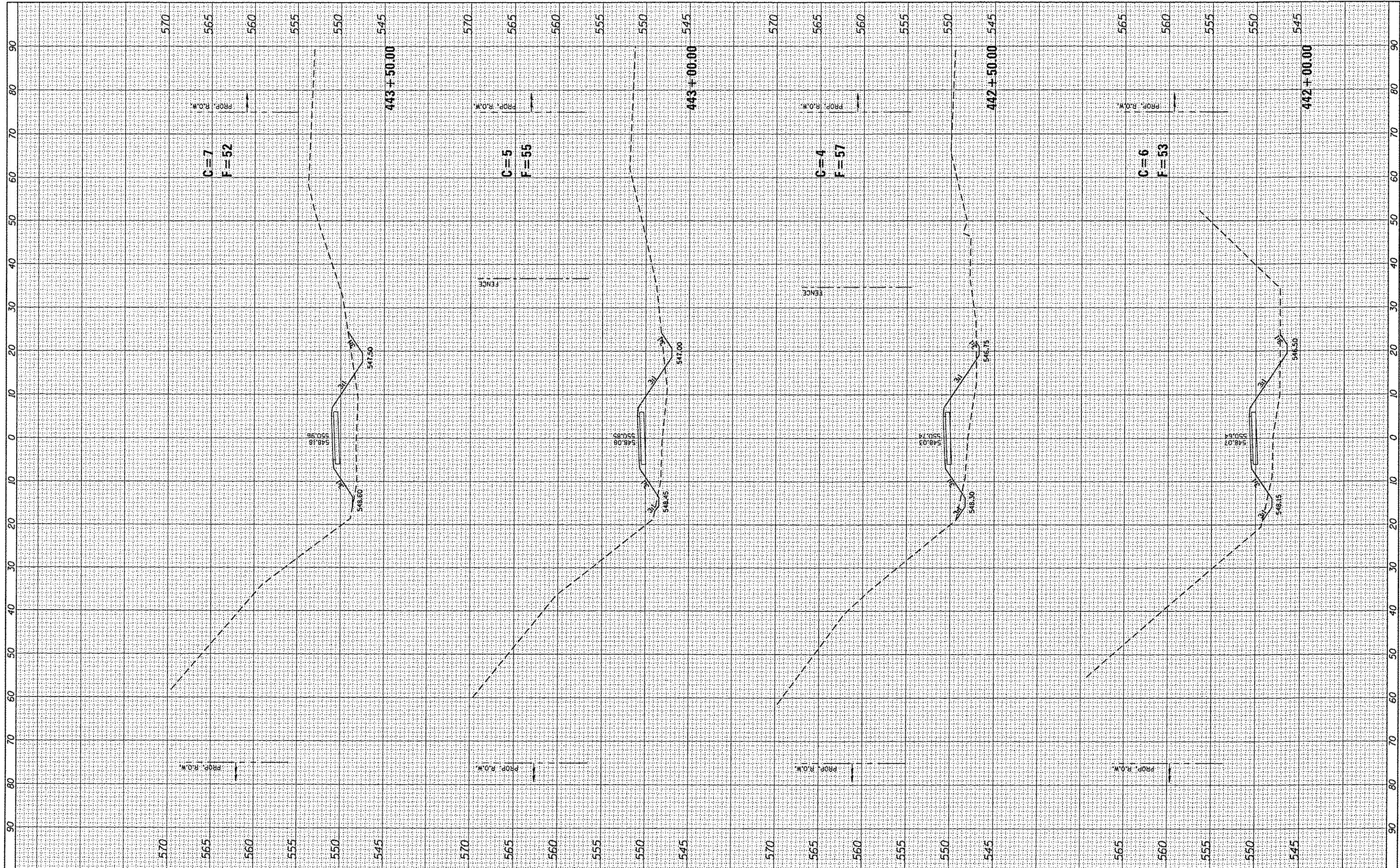
**METRO EAST PARK & RECREATION DISTRICT
 SCOTT-TROY TRAIL**

**CROSS SECTIONS
 SCOTT-TROY TRAIL**
 SCALE: SHEET NO. 143 OF 154 SHEETS STA. 440+00.00 TO STA. 441+50.00

F.A. RTE.	SECTION	COUNTY	TOTAL SHEETS	SHEET NO.
	06-00001-00-BT	MADISON	335	324
			CONTRACT NO. 97633	
ILLINOIS FED. AID PROJECT				

FINAL SURVEY	SURVEYED	BY	DATE
PLOTTED			
NOTE BOOK			
AREAS CHECKED			
NO.			

ORIGINAL SURVEY	SURVEYED	BY	DATE
PLOTTED			
NOTE BOOK			
AREAS CHECKED			
NO.			



FILE NAME *
*aplot scott.dgn

USER NAME	* Scott
DESIGNED	- SAS
DRAWN	- SAS
CHECKED	- WJB
DATE	- 11/19/15
REVISIONS	
REVISED	-
REVISED	-
REVISED	-

**METRO EAST PARK & RECREATION DISTRICT
SCOTT-TROY TRAIL**

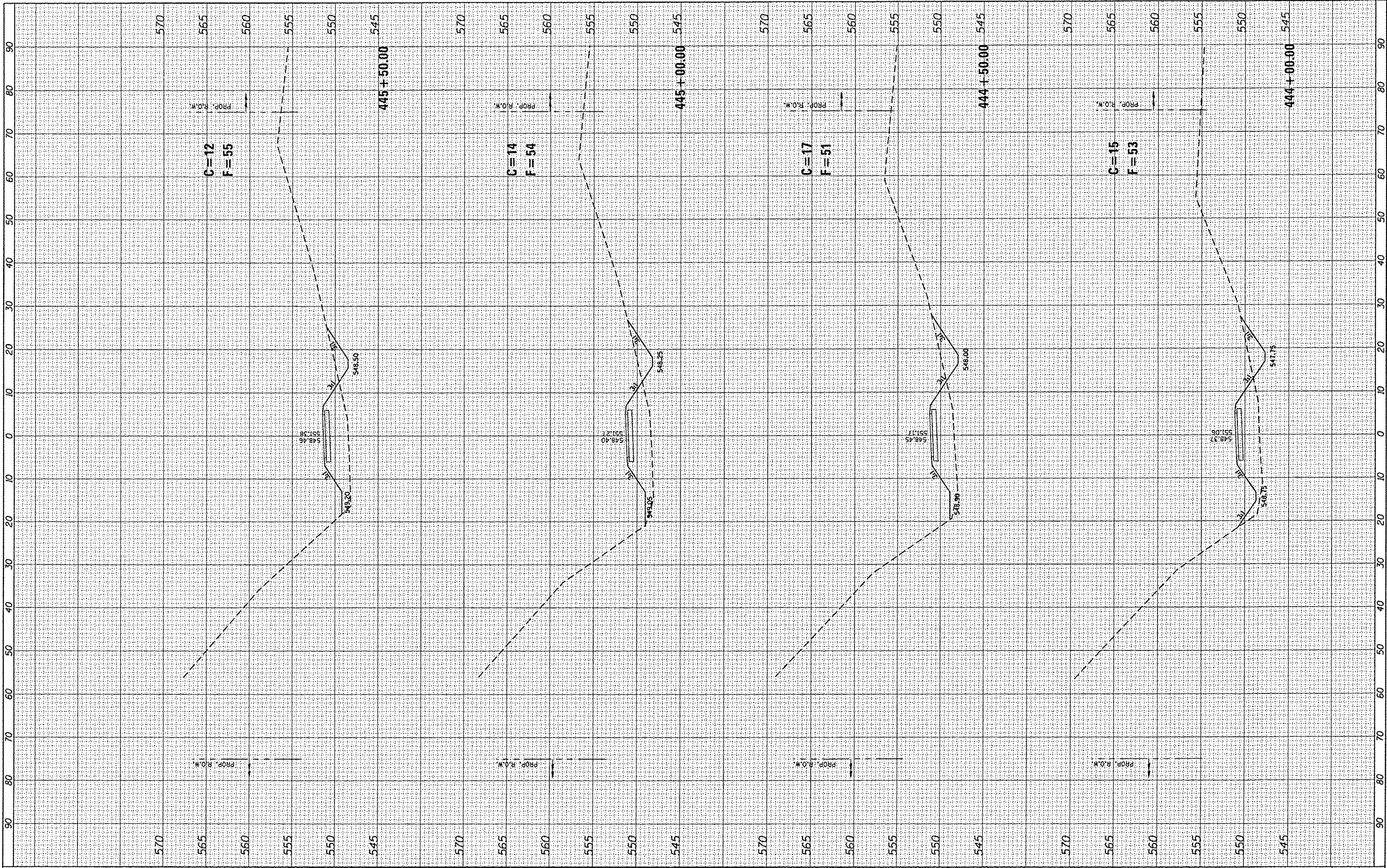
**CROSS SECTIONS
SCOTT-TROY TRAIL**

SCALE: SHEET NO. 144 OF 154 SHEETS STA. 442+00.00 TO STA. 443+50.00

F.A. RTE.	SECTION	COUNTY	TOTAL SHEETS	SHEET NO.
	06-00001-00-BT	MADISON	335	325
			CONTRACT NO. 97633	
ILLINOIS FED. AID PROJECT				

FINAL SURVEY	SURVEYED	BY	DATE
NOTE BOOK	PLOTTED		
AREAS CHECKED	AREA		
NO.			

ORIGINAL SURVEY	SURVEYED	BY	DATE
NOTE BOOK	PLOTTED		
AREAS CHECKED	AREA		
NO.			



FILE NAME = xplot scott.dgn

USER NAME = Scott	DESIGNED - SAS	REVISED -
PLOT SCALE = 20,0000' / 1"	DRAWN - SAS	REVISED -
PLOT DATE = 7/12/2016	CHECKED - WJB	REVISED -
	DATE - 11/19/15	REVISED -

**METRO EAST PARK & RECREATION DISTRICT
SCOTT-TROY TRAIL**

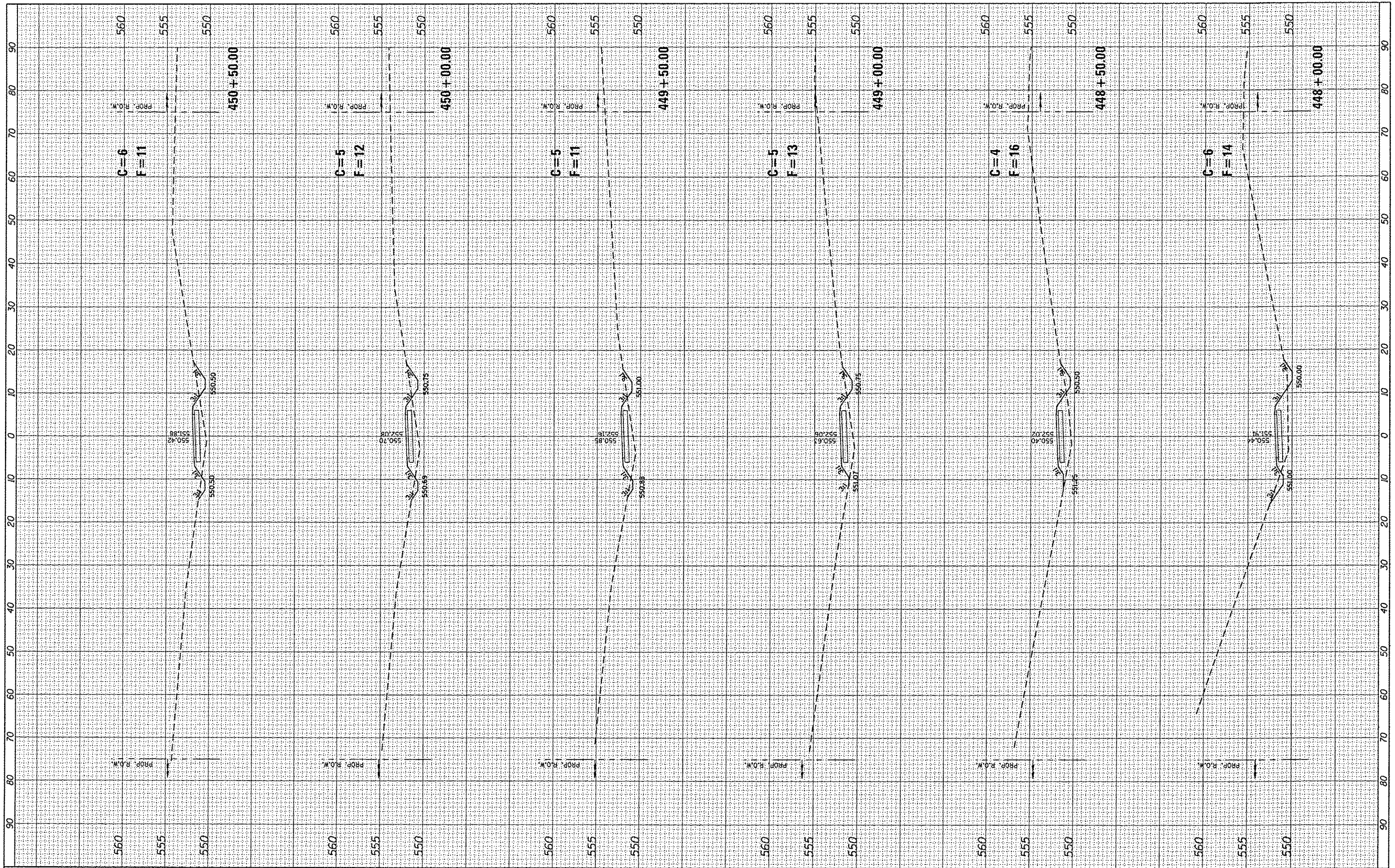
**CROSS SECTIONS
SCOTT-TROY TRAIL**

SCALE: SHEET NO. 145 OF 154 SHEETS STA. 444+00.00 TO STA. 445+50.00

F.A. RTE.	SECTION	COUNTY	TOTAL SHEETS	SHEET NO.
	06-00001-00-BT	MADISON	335	326
			CONTRACT NO. 97633	
			[ILLINOIS] FED. AID PROJECT	

FINAL SURVEY	DATE
SURVEYED	BT
PLOTTED	
NOTE BOOK	
AREAS CHECKED	
NO.	

ORIGINAL SURVEY	DATE
SURVEYED	BT
PLOTTED	
NOTE BOOK	
AREAS CHECKED	
NO.	



FILE NAME *
 *splot scott.dgn

USER NAME * Scott
 DESIGNED - SAS
 DRAWN - SAS
 CHECKED - WJB
 DATE - 11/19/15

REVISIONS
 REVISION NO. 1
 REVISION DESCRIPTION
 REVISION NO. 2
 REVISION DESCRIPTION

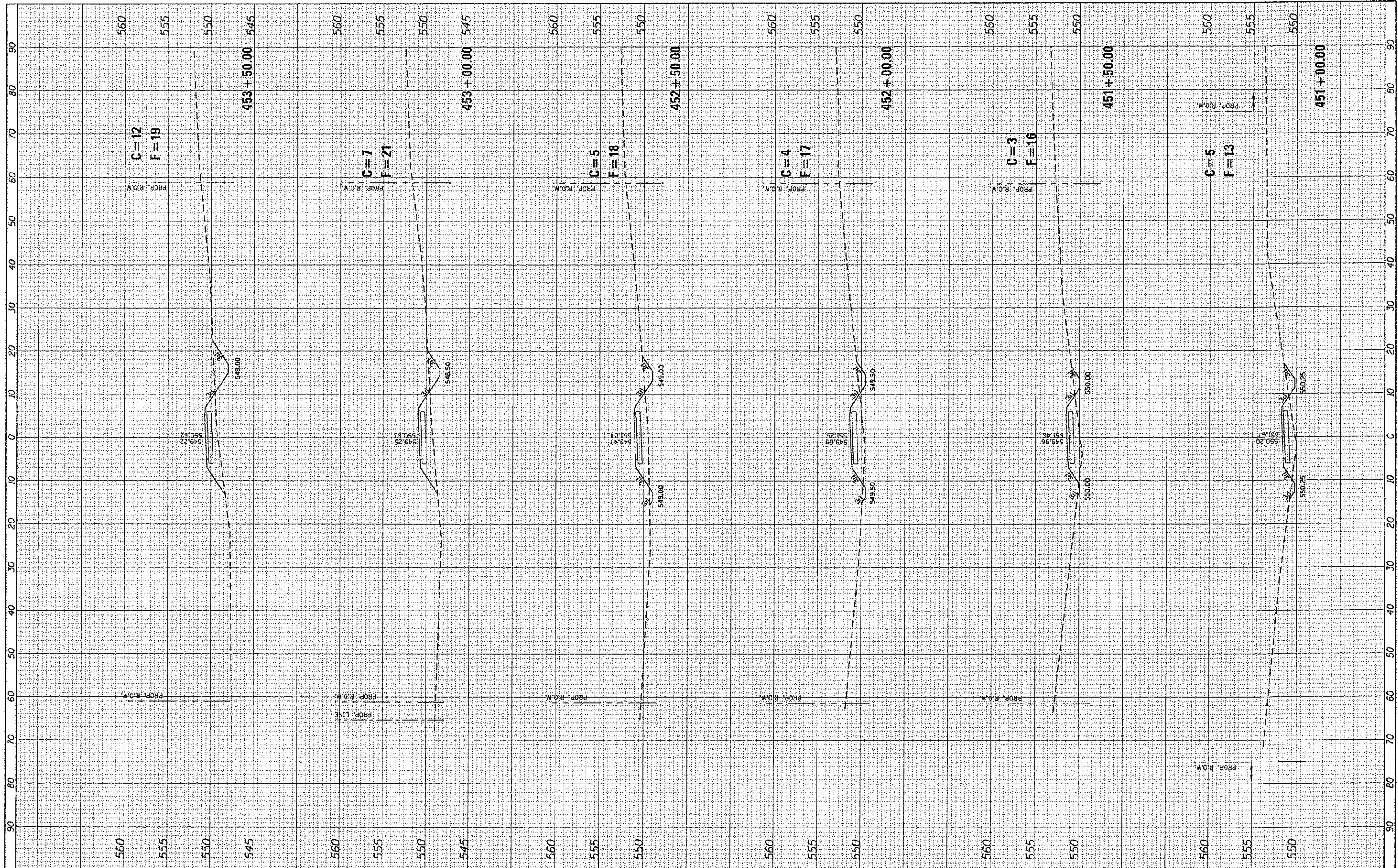
METRO EAST PARK & RECREATION DISTRICT
SCOTT-TROY TRAIL

CROSS SECTIONS
SCOTT-TROY TRAIL
 SCALE: SHEET NO. 147 OF 154 SHEETS STA. 448+00.00 TO STA. 450+50.00

F.A. RTE.	SECTION	COUNTY	TOTAL SHEETS	SHEET NO.
	06-00001-00-BT	MADISON	335	328
			CONTRACT NO. 97633	
ILLINOIS FED. AID PROJECT				

FINAL SURVEY	DATE
SURVEYED	BY
PLOTTED	
NOTE BOOK	
AREAS CHECKED	
NO.	

ORIGINAL SURVEY	DATE
SURVEYED	BY
PLOTTED	
NOTE BOOK	
AREAS CHECKED	
NO.	



FILE NAME *
xplot scott.dgn

USER NAME * Scott
 DESIGNED - SAS
 DRAWN - SAS
 CHECKED - WJB
 DATE - 11/19/15
 PLOT SCALE * 20.0000' / 1" = 1'
 PLOT DATE * 7/12/2016

REVISED -
 REVISED -
 REVISED -
 REVISED -

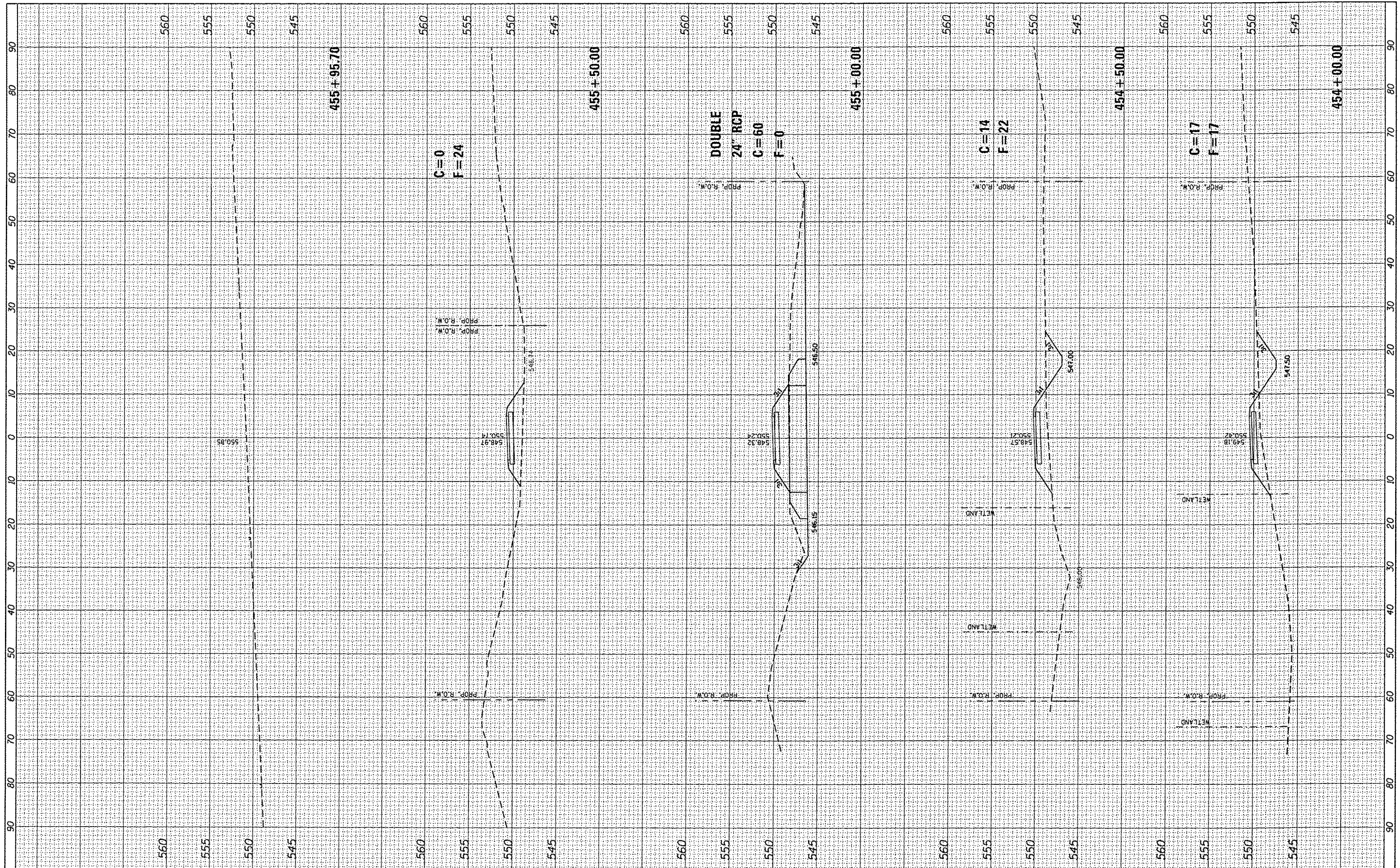
**METRO EAST PARK & RECREATION DISTRICT
 SCOTT-TROY TRAIL**

**CROSS SECTIONS
 SCOTT-TROY TRAIL**
 SCALE: SHEET NO. 148 OF 154 SHEETS STA. 451+00.00 TO STA. 453+50.00

F.A. RTE.	SECTION	COUNTY	TOTAL SHEETS	SHEET NO.
	06-00001-00-BT	MADISON	335	329
			CONTRACT NO. 97633	
[ILLINOIS] FED. AID PROJECT				

FINAL SURVEY	DATE
SURVEYED	BY
PLOTTED	
NOTE BOOK	
AREAS CHECKED	
NO.	

ORIGINAL SURVEY	DATE
SURVEYED	BY
PLOTTED	
NOTE BOOK	
AREAS CHECKED	
NO.	



FILE NAME *
xplot scott.dgn

USER NAME * Scott	DESIGNED - SAS	REVISED -
	DRAWN - SAS	REVISED -
PLOT SCALE = 20,000' / 1" =	CHECKED - WJB	REVISED -
PLOT DATE = 7/12/2016	DATE - 11/19/15	REVISED -

**METRO EAST PARK & RECREATION DISTRICT
SCOTT-TROY TRAIL**

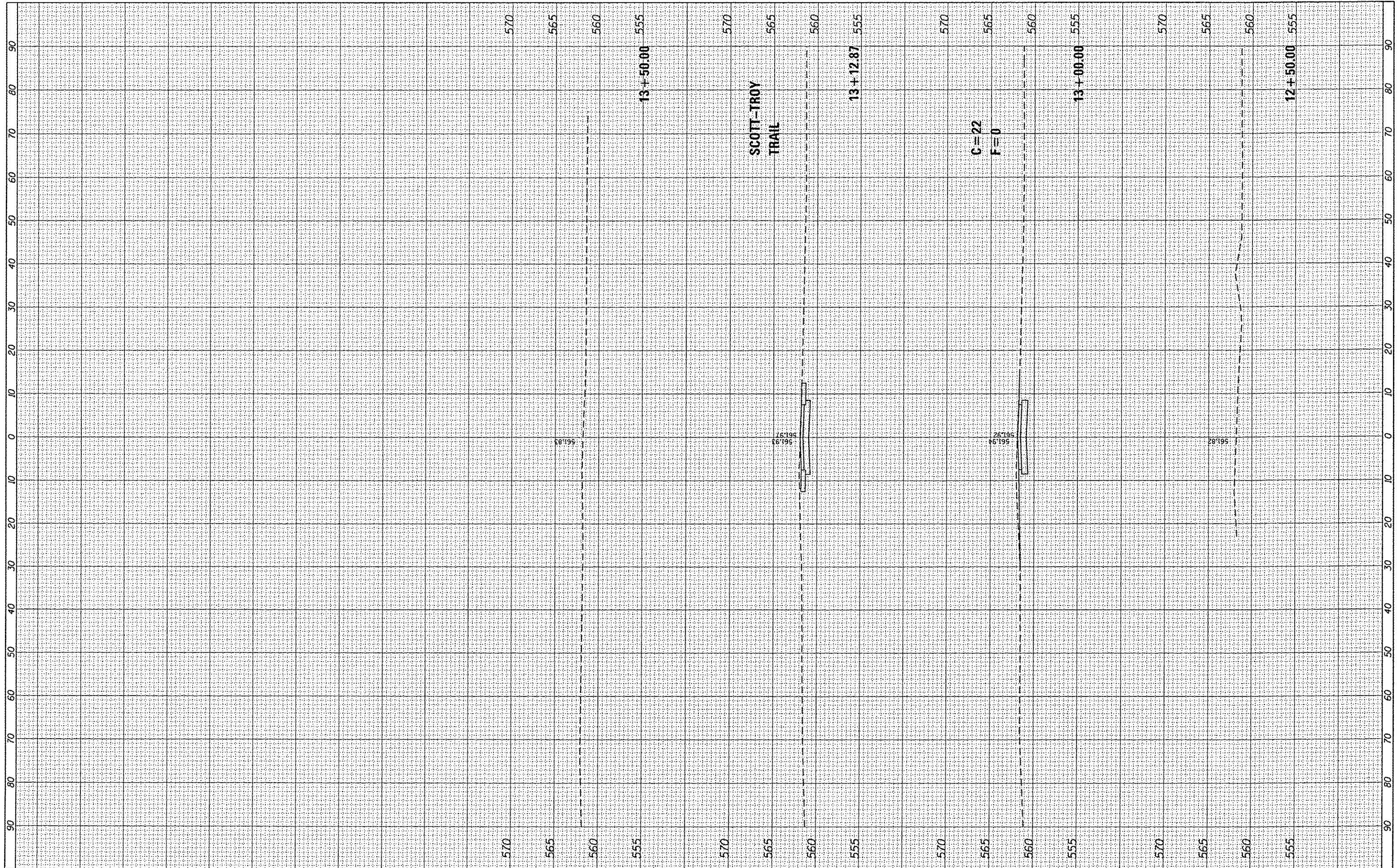
**CROSS SECTIONS
SCOTT-TROY TRAIL**

SCALE: SHEET NO. 149 OF 154 SHEETS STA. 454+00.00 TO STA. 455+95.70

F.A. RTE.	SECTION	COUNTY	TOTAL SHEETS	SHEET NO.
	06-00001-00-BT	MADISON	335	330
			CONTRACT NO. 97633	
[ILLINOIS] FED. AID PROJECT				

FINAL SURVEY	BY	DATE
SURVEYED		
PLOTTED		
REPLATE		
AREAS CHECKED		
NO.		

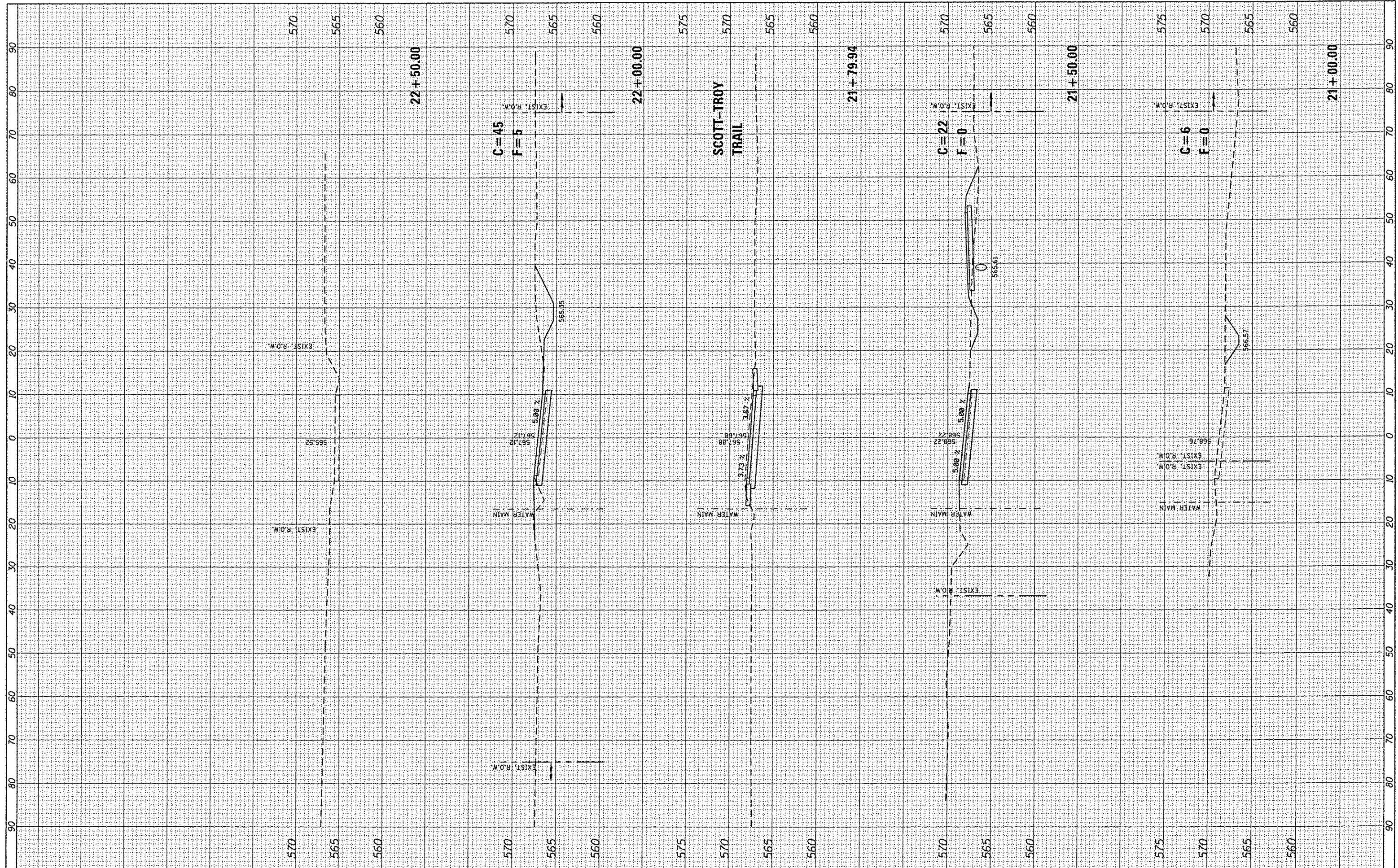
ORIGINAL SURVEY	BY	DATE
SURVEYED		
PLOTTED		
REPLATE		
AREAS CHECKED		
NO.		



FILE NAME xplot layout.dgn	USER NAME Scott	DESIGNED - SAS	REVISED -	METRO EAST PARK & RECREATION DISTRICT SCOTT-TROY TRAIL	CROSS SECTIONS LOYET ROAD		F.A. RATE	SECTION	COUNTY	TOTAL SHEETS	SHEET NO.	
	PLOT SCALE 20,0000' / 1"	DRAWN - SAS	REVISED -		SCALE	SHEET NO. 150 OF 141 SHEETS	STA. 12+50.00	TO STA. 13+50.00	MADISON	335	331	
	PLOT DATE 7/12/2016	CHECKED - WJB	REVISED -									CONTRACT NO. 97633
		DATE - 11/19/15	REVISED -									ILLINOIS FED. AID PROJECT

FINAL SURVEYED	DATE
SURVEY	BY
PLOTTED	
REPLATE	
NOTE BOOK	
AREAS CHECKED	
NO.	

ORIGINAL SURVEYED	DATE
SURVEY	BY
PLOTTED	
REPLATE	
NOTE BOOK	
AREAS CHECKED	
NO.	



FILE NAME = xplot clay.dgn

USER NAME = Scott
 DESIGNED - SAS
 DRAWN - SAS
 CHECKED - WJB
 DATE - 11/19/15

REVISED -
 REVISED -
 REVISED -
 REVISED -

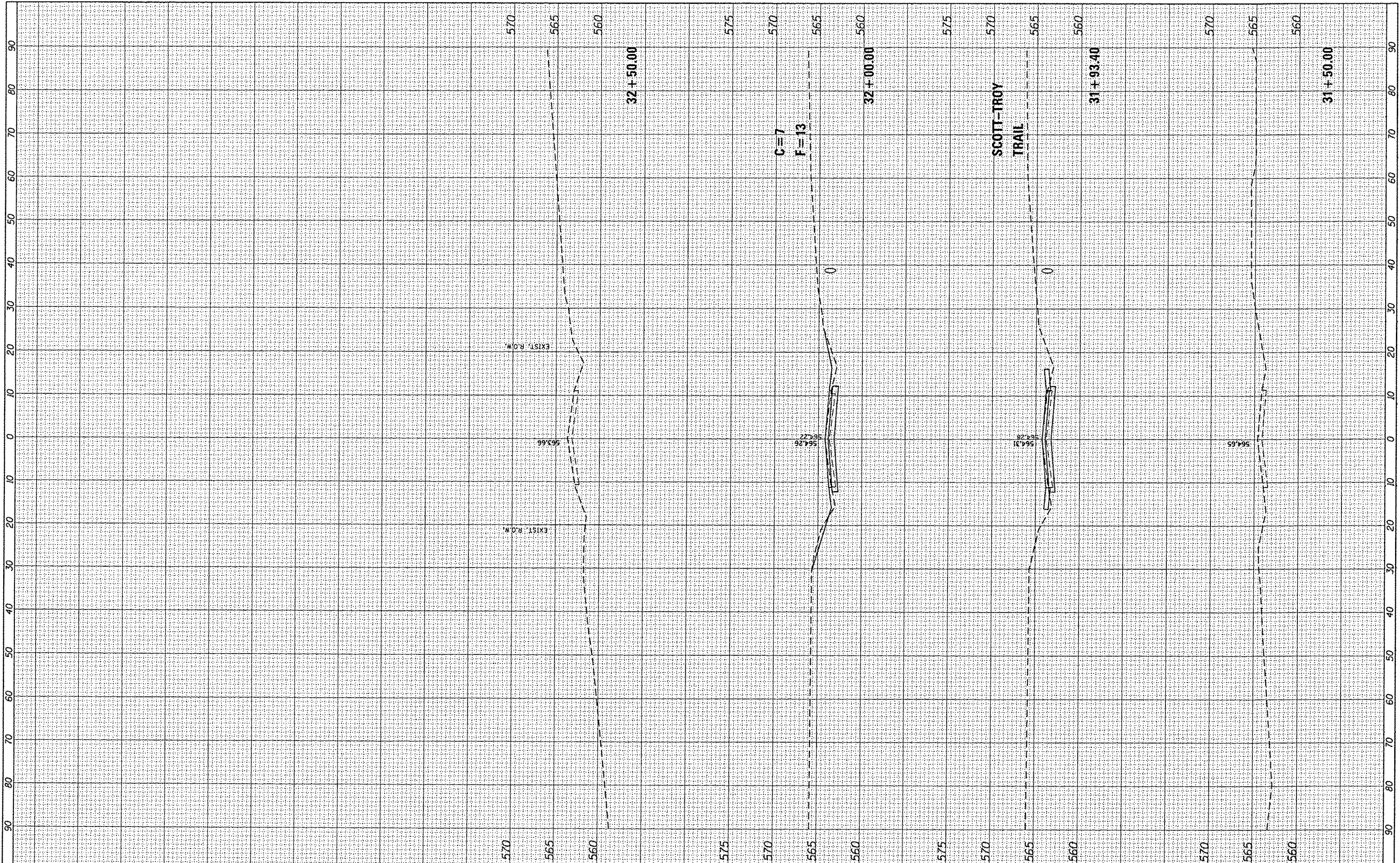
**METRO EAST PARK & RECREATION DISTRICT
 SCOTT-TROY TRAIL**

**CROSS SECTIONS
 CLAY SCHOOL ROAD**
 SCALE: SHEET NO. 151 OF 141 SHEETS STA. 21+00.00 TO STA. 22+50.00

F.A. RTE.	SECTION	COUNTY	TOTAL SHEETS	SHEET NO.
	06-00001-00-BT	MADISON	335	332
			CONTRACT NO. 97633	
ILLINOIS FED. AID PROJECT				

DATE	
BY	
FINAL SURVEY	
SURVEYED	
PLOTTED	
NOTE BOOK	
AREAS CHECKED	
NO.	

DATE	
BY	
ORIGINAL SURVEY	
SURVEYED	
PLOTTED	
NOTE BOOK	
AREAS CHECKED	
NO.	



FILE NAME *
xplot lebanon.dgn

USER NAME * Scott
 DESIGNED - SAS
 DRAWN - SAS
 CHECKED - WJB
 DATE - 11/19/15

REVISED -
 REVISED -
 REVISED -
 REVISED -

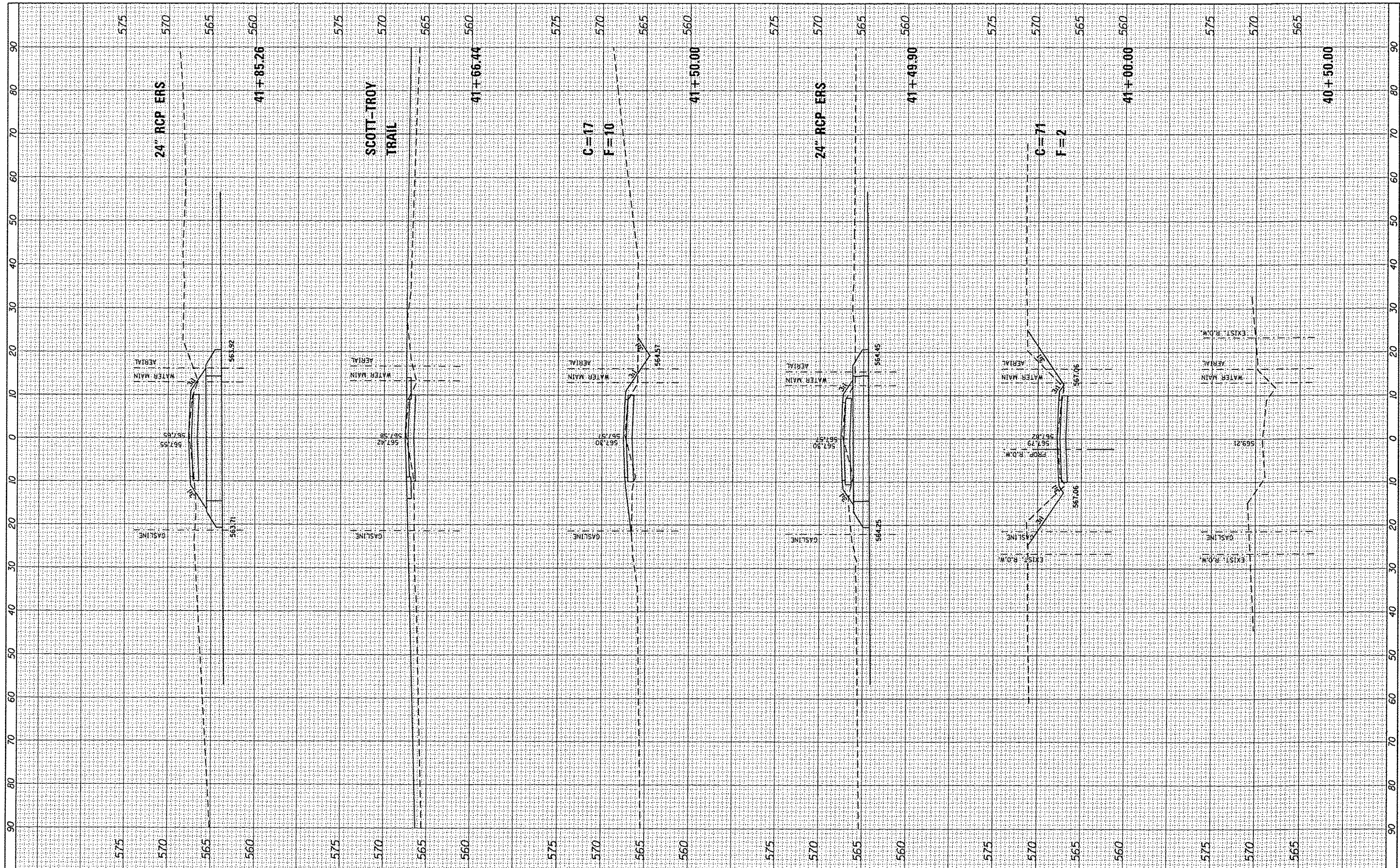
**METRO EAST PARK & RECREATION DISTRICT
 SCOTT-TROY TRAIL**

**CROSS SECTIONS
 LEBANON ROAD**
 SCALE: SHEET NO. 152 OF 141 SHEETS STA. 31+50.00 TO STA. 32+50.00

F.A. RTE.	SECTION	COUNTY	TOTAL SHEETS	SHEET NO.
	06-00001-00-BT	MADISON	335	333
CONTRACT NO. 97633				
ILLINOIS FED. AID PROJECT				

FINAL SURVEY	SURVEYED	BY	DATE
NOTE BOOK	PLOTTED		
	REPLATE		
	AREAS CHECKED		

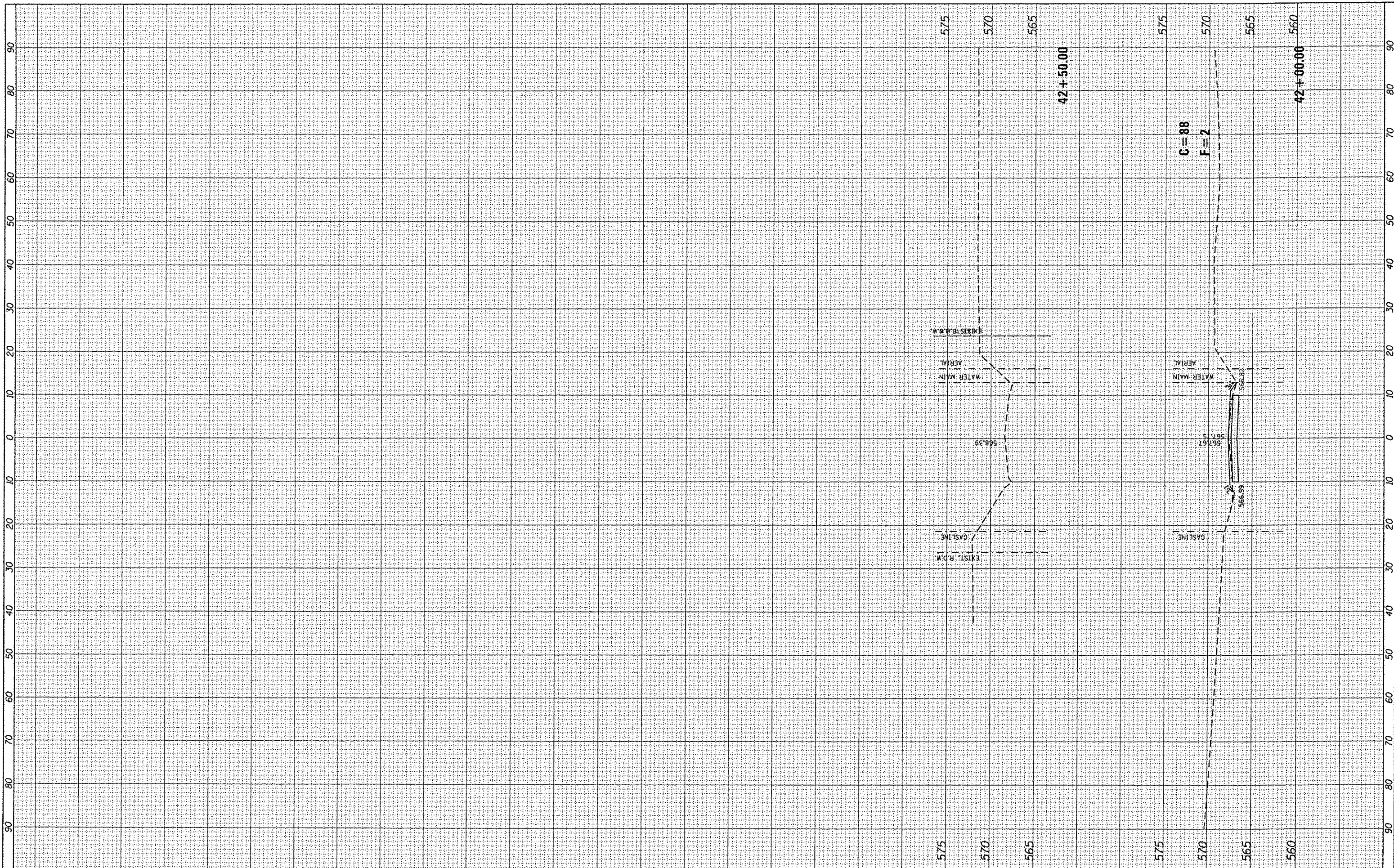
ORIGINAL SURVEY	SURVEYED	BY	DATE
NOTE BOOK	PLOTTED		
	REPLATE		
	AREAS CHECKED		



FILE NAME * xplot lemen.dgn	USER NAME * Scott	DESIGNED - SAS	REVISED -	METRO EAST PARK & RECREATION DISTRICT SCOTT-TROY TRAIL	CROSS SECTIONS LEMEN SETTLEMENT ROAD		F.A. RTE.	SECTION	COUNTY	TOTAL SHEETS	SHEET NO.	
	PLOT SCALE * 20,0000 1 / in.	DRAWN - SAS	REVISED -		SCALE:	SHEET NO. 153 OF 154 SHEETS	STA. 40+50.00 TO STA. 41+85.26	06-00001-00-BT	MADISON	335	334	
	PLOT DATE * 7/12/2015	CHECKED - WJB	REVISED -									CONTRACT NO. 97633
		DATE - 11/19/15	REVISED -									ILLINOIS FED. AID PROJECT

FINAL SURVEY	DATE
SAVED	
NOTE BOOK	
NO.	

ORIGINAL SURVEY	DATE
SAVED	
NOTE BOOK	
NO.	



FILE NAME *
xplot lamen.dgn

USER NAME * Scott
DESIGNED - SAS
DRAWN - SAS
CHECKED - WJB
DATE - 11/19/15

REVISIONS
REVISD -
REVISD -
REVISD -
REVISD -

**METRO EAST PARK & RECREATION DISTRICT
SCOTT-TROY TRAIL**

**CROSS SECTIONS
LEMEN SETTLEMENT ROAD**
SCALE: SHEET NO. 154 OF 154 SHEETS STA. 42+00.00 TO STA. 42+50.00

F.A. RTE.	SECTION	COUNTY	TOTAL SHEETS	SHEET NO.
	06-00001-00-8T	MADISON	335	335
CONTRACT NO. 97633				
ILLINOIS FED. AID PROJECT				