





LEGEND

-  ACCESS TO CONSTRUCTION SITE
-  BUILDING TO BE REMOVED
-  CONSTRUCTION LIMITS
-  RESTRICTED CONSTRUCTION SITE ACCESS

FILE NAME = ...\\D160K02-sht-loc-01.dgn	USER NAME = ctb	DESIGNED - CTB	REVISED -
		DRAWN - CDC	REVISED -
		CHECKED - GAB	REVISED -
		DATE -	REVISED -
PLOT SCALE = 100.0000' / IN.			
PLOT DATE = 5/11/2010			

**STATE OF ILLINOIS  
DEPARTMENT OF TRANSPORTATION**

**LOCATION PLAN**

SCALE: 1" = 200' SHEET NO. 1 OF 1 SHEETS STA. TO STA.

F.A. RTE.	SECTION	COUNTY	TOTAL SHEETS	SHEET NO.
	2009-136 I	MCHENRY	16	4
FED. ROAD DIST. NO. 1   ILLINOIS FED. AID PROJECT			<b>CONTRACT NO. 60K02</b>	