




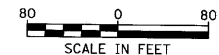


**LEGEND**

-  TOPSOIL, SEED, FERTILIZE & MULCH
-  PROPOSED CONTOURS
-  PROPOSED CONTOURS
-  EXISTING CONTOURS
-  EXISTING CONTOURS



FILE NAME =  
...\\D160K02-sht-1ndsep-01.dgn

USER NAME = ctb  
PLOT SCALE = 40.0000' / IN.  
PLOT DATE = 5/11/2010

DESIGNED - CTB  
DRAWN - CTB  
CHECKED - GAB  
DATE -

REVISED -  
REVISED -  
REVISED -  
REVISED -

**STATE OF ILLINOIS  
DEPARTMENT OF TRANSPORTATION**

**LANDSCAPING AND SITE REMEDIATION PLAN**

SCALE: 1" = 80' SHEET NO. 1 OF 2 SHEETS STA. TO STA.

F.A. RTE.	SECTION	COUNTY	TOTAL SHEETS	SHEET NO.
	2009-136 I	MCHENRY	16	9
FED. ROAD DIST. NO. 1 ILLINOIS FED. AID PROJECT			<b>CONTRACT NO. 60K02</b>	