

STATE OF ILLINOIS
 DEPARTMENT OF TRANSPORTATION
 DIVISION OF HIGHWAYS

**PROPOSED
 HIGHWAY PLANS**

FAI ROUTE 57 (I-57)
 I-80 TO I-94 PROJECT: ACIM-057-7(289)344
 SECTION 2010-078-LS
 LANDSCAPING
 COOK COUNTY

C-91-773-10

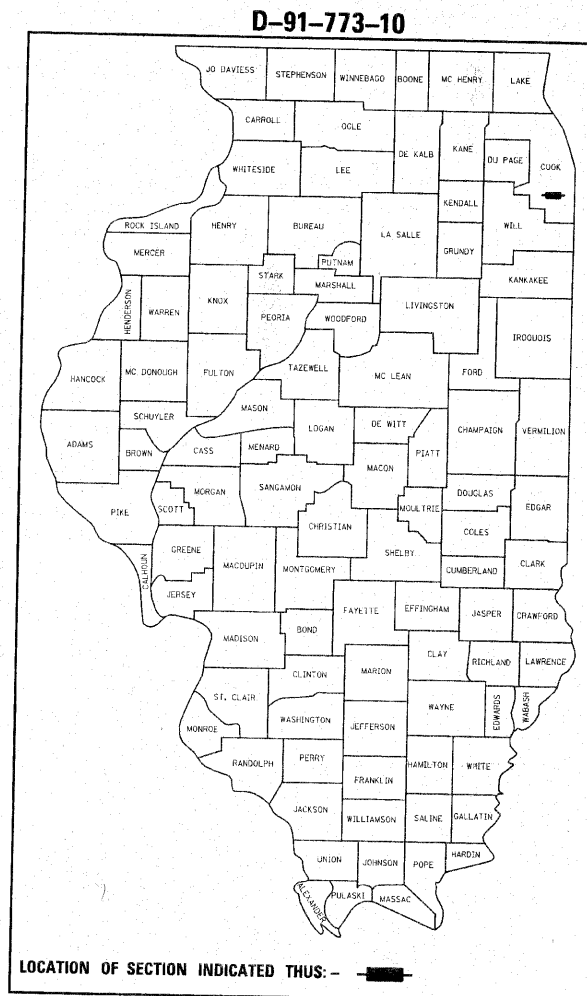
F.A.I. RTE.	SECTION	COUNTY	TOTAL SHEETS	SHEET NO.
57	2010-078-LS	COOK	7	1
		ILLINOIS	CONTRACT NO. 60L66	

FOR INDEX OF SHEETS, SEE SHEET NO. 2

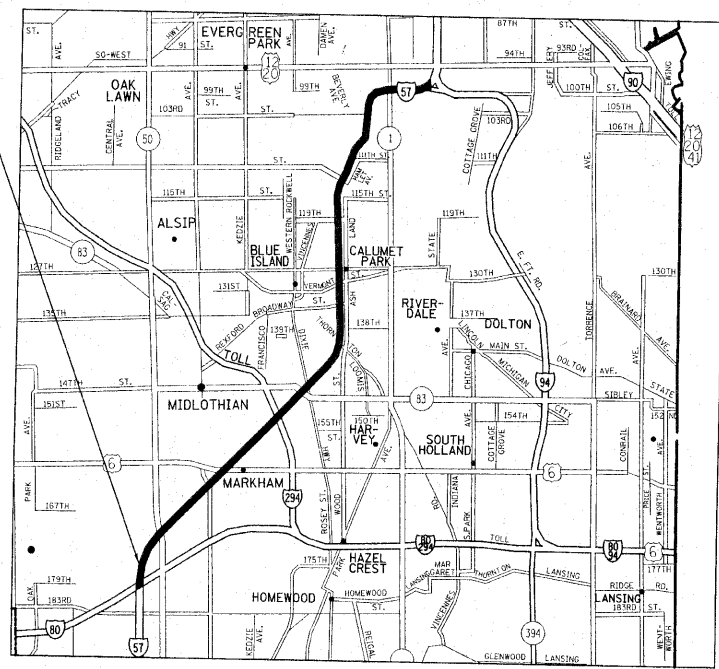
THE IMPROVEMENT IS LOCATED IN THE CITY OF CHICAGO
 VILLAGE OF CALUMET PARK
 CITY OF BLUE ISLAND
 VILLAGE OF RIVERDALE
 VILLAGE OF DIXMOOR
 VILLAGE OF POSEN
 CITY OF HARVEY
 CITY OF MARKHAM
 CITY OF OAKFOREST
 CITY OF COUNTRY CLUB HILLS

TRAFFIC DATA

- 1 I-57 NORTH OF IL 83
 ADT 2009 = 133,700
 POSTED SPEED LIMIT: 55 MPH
- 2 I-57 SOUTH OF IL 83
 ADT 2009 = 111,500
 POSTED SPEED LIMIT: 55 MPH

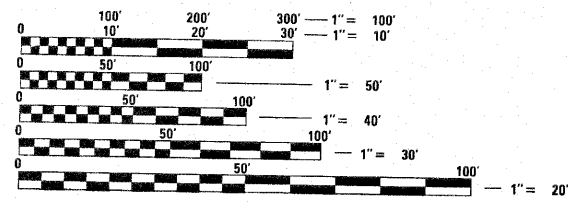


LOCATION OF IMPROVEMENT
 I-57 SOUTH OF I-94 TO
 SOUTH OF I-80



CALUMET, THORTON, BREMEN TOWNSHIP

GROSS LENGTH = 72864 FT. = 13.8 MILE



FULL SIZE PLANS HAVE BEEN PREPARED USING STANDARD ENGINEERING SCALES. REDUCED SIZED PLANS WILL NOT CONFORM TO STANDARD SCALES. IN MAKING MEASUREMENTS ON REDUCED PLANS, THE ABOVE SCALES MAY BE USED.

J.U.L.I.E.
 JOINT UTILITY LOCATION INFORMATION FOR EXCAVATION
 1-800-892-0123
 OR 811

DISTRICT ONE BUREAU OF MAINTENANCE: J. STUMPNER
 MAINTENANCE LANDSCAPE DESIGNER: R. WANNER (847) 705-4171

CONTRACT NO. 60L66

STATE OF ILLINOIS
 DEPARTMENT OF TRANSPORTATION
 DIVISION OF HIGHWAYS

SUBMITTED August 31, 2010

Diane M. O'Keefe
 DEPUTY DIRECTOR OF HIGHWAYS, REGION ENGINEER

October 1, 2010
Scott E. Stitt, P.E.
 acting ENGINEER OF DESIGN AND ENVIRONMENT

October 1, 2010
Christine M. Reed
 DIRECTOR OF HIGHWAYS, CHIEF ENGINEER

**PRINTED BY THE AUTHORITY
 OF THE STATE OF ILLINOIS**