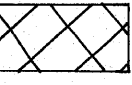

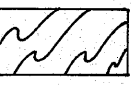
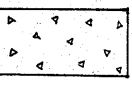
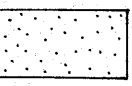
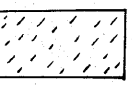
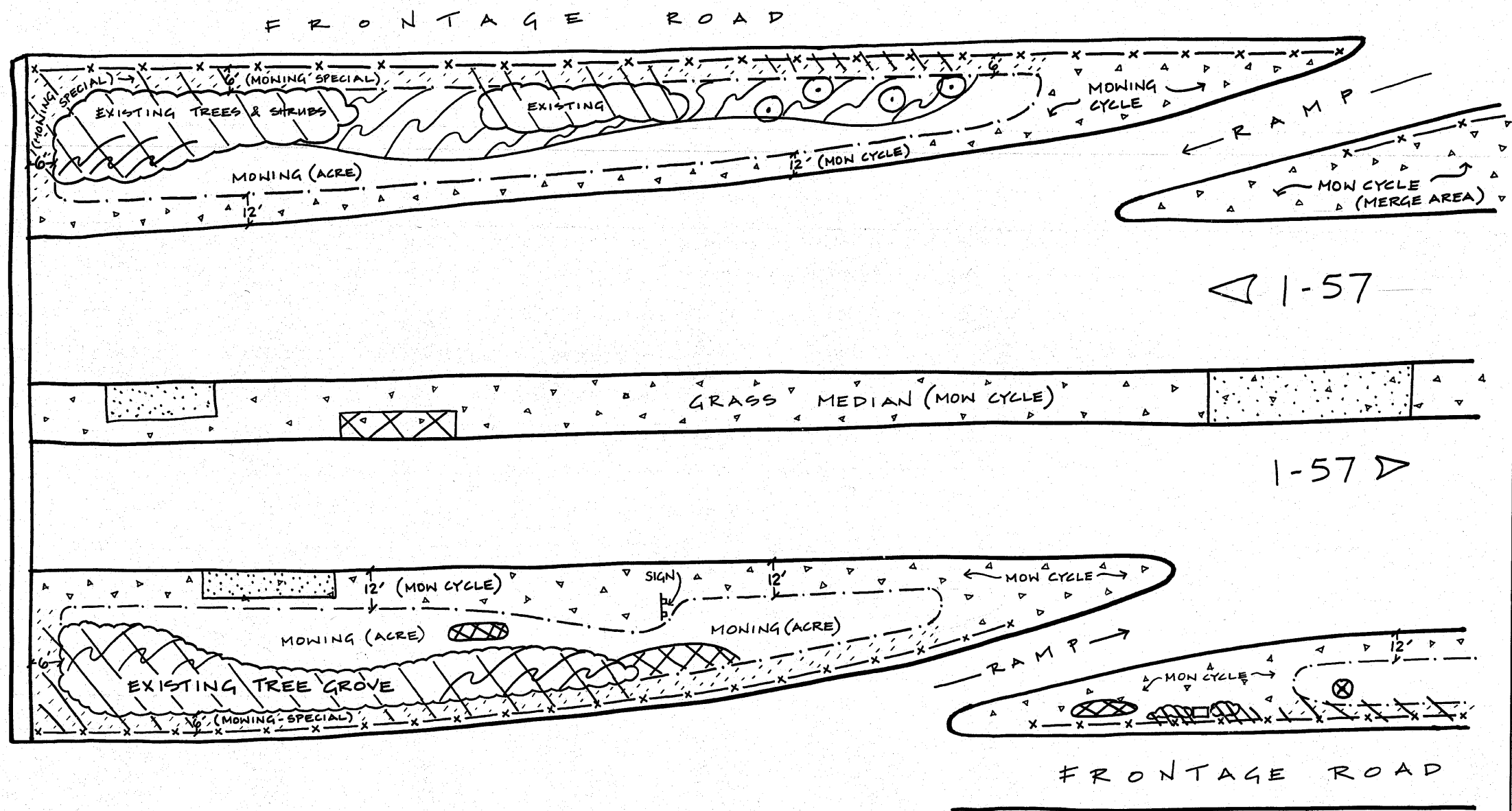


**LEGEND**

-  WEED CONTROL OF EXISTING TEASEL AND/OR PHRAGMITES
-  SELECTIVE CLEARING/PRUNING/TREE REMOVAL/AND/OR BASAL TREATMENT
-  TREE PLANTING AREA OR SHRUB PLANTING AREA
-  MOWING (CYCLE) BROADLEAF IN TURF - (NEED CONTROL)
-  SEEDING, CLASS 2A (TOPSOIL, NUTRIENTS, SEED, AND BLANKET)
-  SEEDING, CLASS 4 (SPECIAL) MOWING (SPECIAL) AFTER AREA HAS BEEN CLEARED

B  
R  
I  
D  
G  
E



**NOTES**

- VARIOUS WORK WILL BE AT VARIOUS LOCATIONS AT VARIOUS TIME FRAMES AS NEEDED TO ERADICATE UNDESIRABLE WEEDS BECAUSE CERTAIN WEEDS MAY REQUIRE ADDITIONAL SPOT SPRAYING.
- MOW CYCLE SHALL CONSIST OF THE 12' GRASS AREA ALONG THE SHOULDER, THE GRASS MEDIAN, AND THE WIDER MERGE AREAS WHERE SIGHT DISTANCE MAY BE AN ISSUE.
- NOT TO SCALE

FILE NAME =	USER NAME = delrosarions	DESIGNED -	REVISED -	<b>STATE OF ILLINOIS DEPARTMENT OF TRANSPORTATION</b>	<b>TYPICAL DETAILS</b>	F.A. RTE.	SECTION	COUNTY	TOTAL SHEETS	SHEET NO.	
cd:\pwork\pwork\delrosarions\0107469	landscape_00.dgn	DRAWN -	REVISED -			57	2010-078-LS	COOK	7	6	
	PLOT SCALE = 50.0000' / IN.	CHECKED -	REVISED -			CONTRACT NO. 60L66					
	PLOT DATE = 9/16/2010	DATE -	REVISED -			ILLINOIS FED. AID PROJECT					
						SCALE:	SHEET NO.	OF	SHEETS	STA.	TO STA.