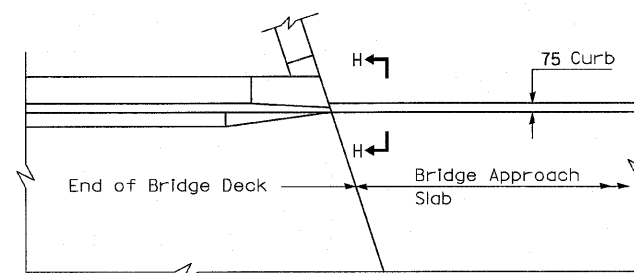
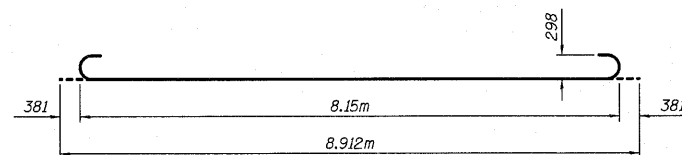


STATE OF ILLINOIS
DEPARTMENT OF TRANSPORTATION

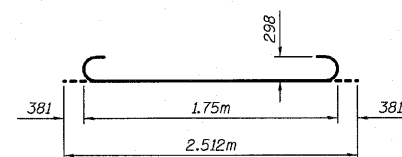
ROUTE NO. FAP 303 IL. 173	SECTION 134(B&B-2)R-1	COUNTY LAKE	SHEET 137	SHEET 92	SHEET NO. 12 23 SHEETS
FED. ROAD DIST. NO. 7		ILLINOIS FED. AID PROJECT			



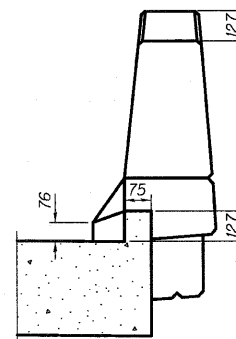
PARAPET TO CURB TRANSITION
INTEGRAL ABUTMENT



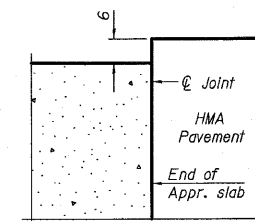
BAR $a_1(E)$



BAR $a_2(E)$



VIEW H-H



FLEXIBLE PAVEMENT

DETAIL A

NOTES:

All dimensions are in millimeters unless otherwise shown.

BRIDGE APPROACH SLAB -2
FAP 303 IL. ROUTE 173
OVER EAST BOAT CHANNEL
SECTION 134(B&B-2)R-1
LAKE COUNTY
STATION 26+271.906
STRUCTURE NO. 049-0198

DESIGNED	JRF
CHECKED	RCJ
DRAWN	RDS
CHECKED	JRF

