









**LEGEND**

-  WORK AREA
-  VERTICLE PANELS 25' C-C
-  TYPE III BARRICADE WITH FLASHING LIGHT
-  TYPE II BARRICADE OR DRUM WITH MONO-DIRECTIONAL STEADY BURN LIGHT, 25' C-C
-  SIGN
-  DIRECTION OF TRAFFIC FLOW
-  MONODIRECTIONAL FLASHING BEACON
-  ARROW BOARD

FILE NAME = P101603-sh1-stagel.dgn

USER NAME = qureshya	DESIGNED -	REVISED -
PLOT SCALE = 50,000' / IN.	DRAWN -	REVISED -
PLOT DATE = 5/3/2010	CHECKED -	REVISED -
	DATE -	REVISED -

**STATE OF ILLINOIS  
DEPARTMENT OF TRANSPORTATION**

<b>IL. RTE. 31 @ OAK ST. TRAFFIC CONTROL STAGE 1</b>			
SCALE:	SHEET NO. OF SHEETS	STA. TO STA.	

F.A.J. RTE.	SECTION	COUNTY	TOTAL SHEETS	SHEET NO.
3887	A-R-N-1	KANE	77	16
CONTRACT NO. 62914				
ILLINOIS FED. AID PROJECT				