









- LEGEND**
-  WORK AREA
 -  VERTICLE PANELS 25' C-C
 -  TYPE III BARRICADE WITH FLASHING LIGHT
 -  TYPE II BARRICADE OR DRUM WITH MONO-DIRECTIONAL STEADY BURN LIGHT, 25' C-C
 -  SIGN
 -  DIRECTION OF TRAFFIC FLOW
 -  MONODIRECTIONAL FLASHING BEACON
 -  ARROW BOARD

FILE NAME =	USER NAME = qureshiya	DESIGNED -	REVISED -
ca\pw\work\PWIDOT\QURESHIYA\d0111275\PI0603-sht-stage1.dgn		DRAWN -	REVISED -
PLOT SCALE = 50,000 / IN.		CHECKED -	REVISED -
PLOT DATE = 3/12/2010		DATE -	REVISED -

**STATE OF ILLINOIS
DEPARTMENT OF TRANSPORTATION**

IL RTE. 31 @ OAK ST. TRAFFIC CONTROL STAGE 1			
SCALE:	SHEET NO. OF SHEETS	STA. TO STA.	

F.A.U. RTE. 3887	SECTION A-R-N-1	COUNTY KANE	TOTAL SHEETS 77	SHEET NO. 17
ILLINOIS FED. AID PROJECT CONTRACT NO. 62914				