

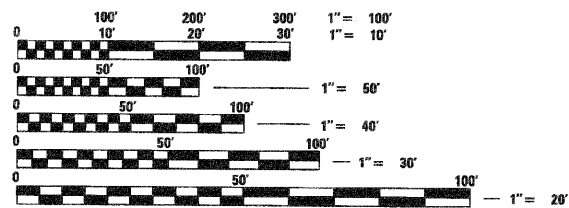
INDEX OF SHEETS

FOR INDEX OF SHEETS, SEE SHEET NO. 2

PROJECT LOCATED IN CITY OF DES PLAINES

TRAFFIC DATA AND DESIGN DESIGNATION

CITY OF DES PLAINES:	VPD (YEAR)	POSTED SPEED (MPH)	DESIGN SPEED (MPH)	FUNCTIONAL CLASS
Duiles Road/Bradley Street	< 300	25	25	Local
Little Path Road	< 300	25	25	Local
Westmere Road	< 300	25	25	Local
Fremont Avenue	< 300	25	25	Local
Westgate Road	< 300	25	25	Local
Thacker Street - East of Wolf Rd.	11,900	25	25	Minor Arterial
Pearson Street	3,400	25	25	Local
Scott Street	< 300	25	25	Local
Pratt Avenue	< 300	25	25	Local
Maple Street	< 300	25	25	Local
Howard Avenue	< 300	25	25	Local
White Street	< 300	25	25	Local
Lincoln Avenue	< 300	25	25	Local
Cora Street	< 300	25	25	Local
Everett Street	< 300	25	25	Local
Dexter Lane	< 300	25	25	Local
Prospect Lane	< 300	25	25	Local
Lee Street	16,000	25	25	Local
Prospect Lane	< 300	25	25	Local
Webster Lane	580	25	25	Local
Carol Lane	< 300	25	25	Local
Webster Lane	< 300	25	25	Local
Algonquin Road	9,300	25	25	Local
Howard Avenue	3,000	25	25	Local
Fargo Avenue	< 300	25	25	Local
Lee Street	16,000	25	25	Local
Chestnut Street	< 300	25	25	Local
Forest Avenue	600	25	25	Local
Fifth Avenue	< 300	25	25	Local
Cordal Drive	550	25	25	Local
Marshall Drive	400	25	25	Local
Dover Drive	< 300	25	25	Local
Kolpin Drive/Seymour Avenue	< 300	25	25	Local
Florian Drive	700	25	25	Local
Marshall Drive	750	25	25	Local
Walnut Avenue	250	25	25	Local
Warrington Road	< 300	25	25	Local
COOK COUNTY HIGHWAYS:				
Thacker Street - West of Wolf Rd.	12,300	35	35	Minor Arterial
Mount Prospect Road	17,700	45	45	Collector, Urban



FULL SIZE PLANS HAVE BEEN PREPARED USING STANDARD ENGINEERING SCALES, REDUCED SIZED PLANS WILL NOT CONFORM TO STANDARD SCALES. IN MAKING MEASUREMENTS ON REDUCED PLANS, THE ABOVE SCALES MAY BE USED.

J.U.L.I.E.
JOINT UTILITY LOCATION INFORMATION FOR EXCAVATION
1-800-892-0123 or 311

PROJECT MANAGER: DONALD JAKESCH, P.E. (312) 777-2900

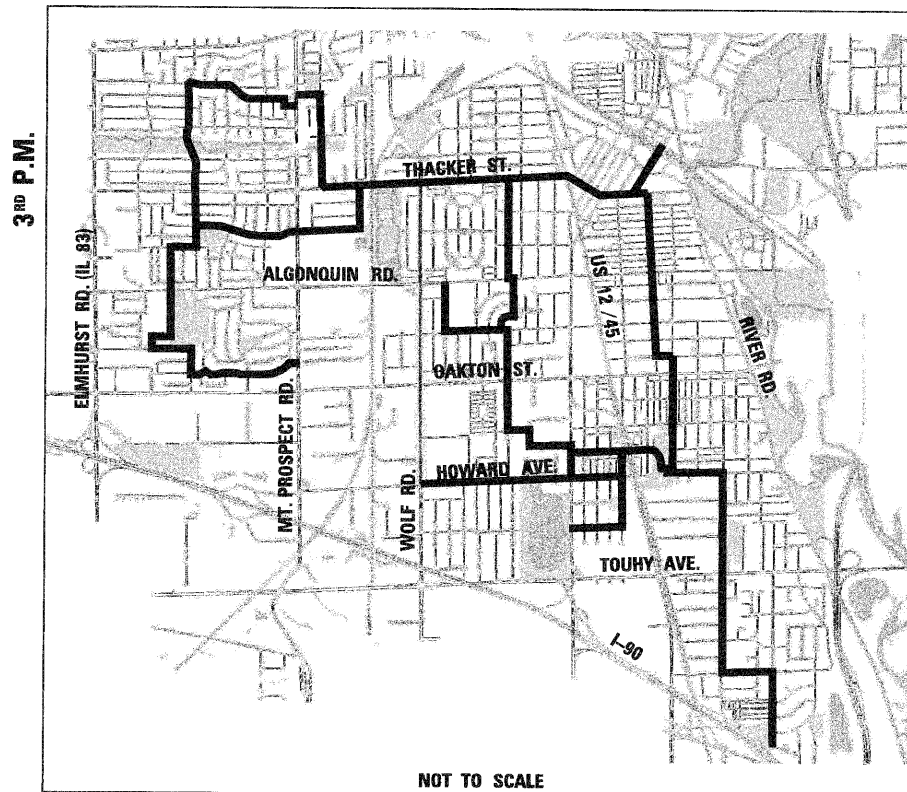
CONTRACT NO. 63359

DEPARTMENT OF TRANSPORTATION
DIVISION OF HIGHWAYS

**PLANS FOR PROPOSED
FEDERAL AID PROJECT**

VARIOUS ROUTES
BIKE PLAN IMPLEMENTATION
SECTION 09-00208-00-BT
PROJECT NO.: CMM-9003 (639)
CITY OF DES PLAINES
COOK COUNTY
C-91-533-10

R. 10 E.

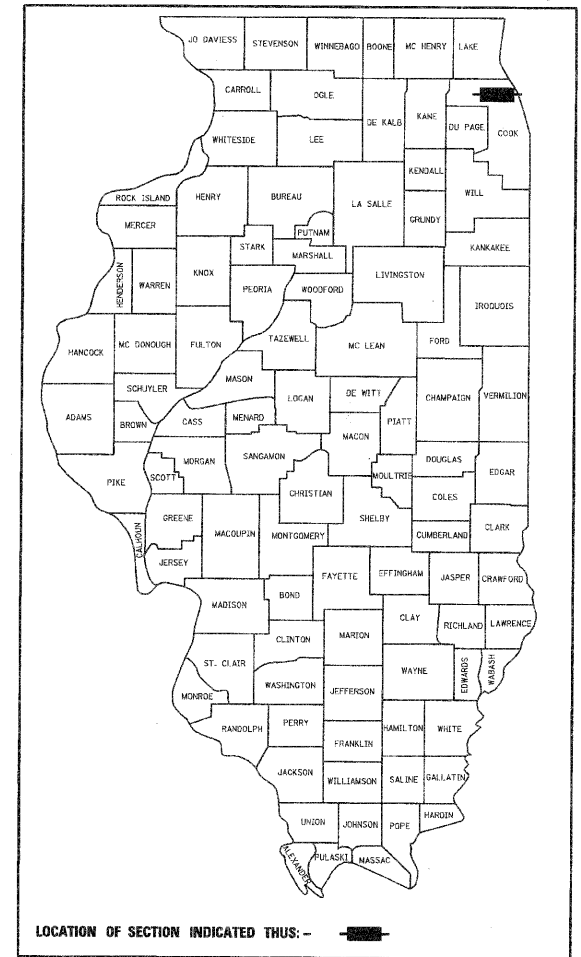


NOT TO SCALE

MAINE TOWNSHIP

GROSS LENGTH OF PROJECT = 87357 FT. = 16.5 MI.
NET LENGTH OF PROJECT = 87357 FT. = 16.5 MI.

F.A.I.D. RTE.	SECTION	COUNTY	TOTAL SHEETS	SHEET NO.
09-00208-00-BT	COOK	51	1	
FED. ROAD DIST. NO.	ILLINOIS	FED. AID PROJECT		



LOCATION OF SECTION INDICATED THUS: -

STATE OF ILLINOIS
DEPARTMENT OF TRANSPORTATION
DIVISION OF HIGHWAYS

APPROVED 4-22-2010
Gregory D. Kelly
Director of Public Works and Engineering CITY OF DES PLAINES

PASSED MAY 27 2010
Charles Christopher Holt
DISTRICT 1 ENGINEER OF LOCAL ROADS AND STREETS

RELEASED FOR BID
BASED ON LIMITED
REVIEW
MAY 27, 2010
Debra M. O'Keefe
DEPUTY DIRECTOR OF HIGHWAYS, REGION 1 ENGINEER



Signed *Donald A. Jakesch*
Donald A. Jakesch, P.E. IL Lic. No. 062-039374
Expires 11-30-2011
Date 04-21-10

SEE SHEET NO. 2
FOR PROJECT ROUTE
LIMITS INFORMATION

TYLIN INTERNATIONAL
PRINTED BY THE AUTHORITY OF THE STATE OF ILLINOIS

PROGRAM AND OFFICE ENGINEER: CHARLES F. RIDGLE, P.E. (847) 705-4406 SCHAUMBURG, IL