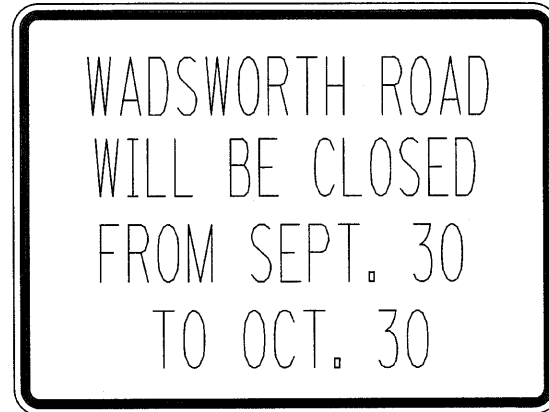


NUMBER OF SIGNS 7

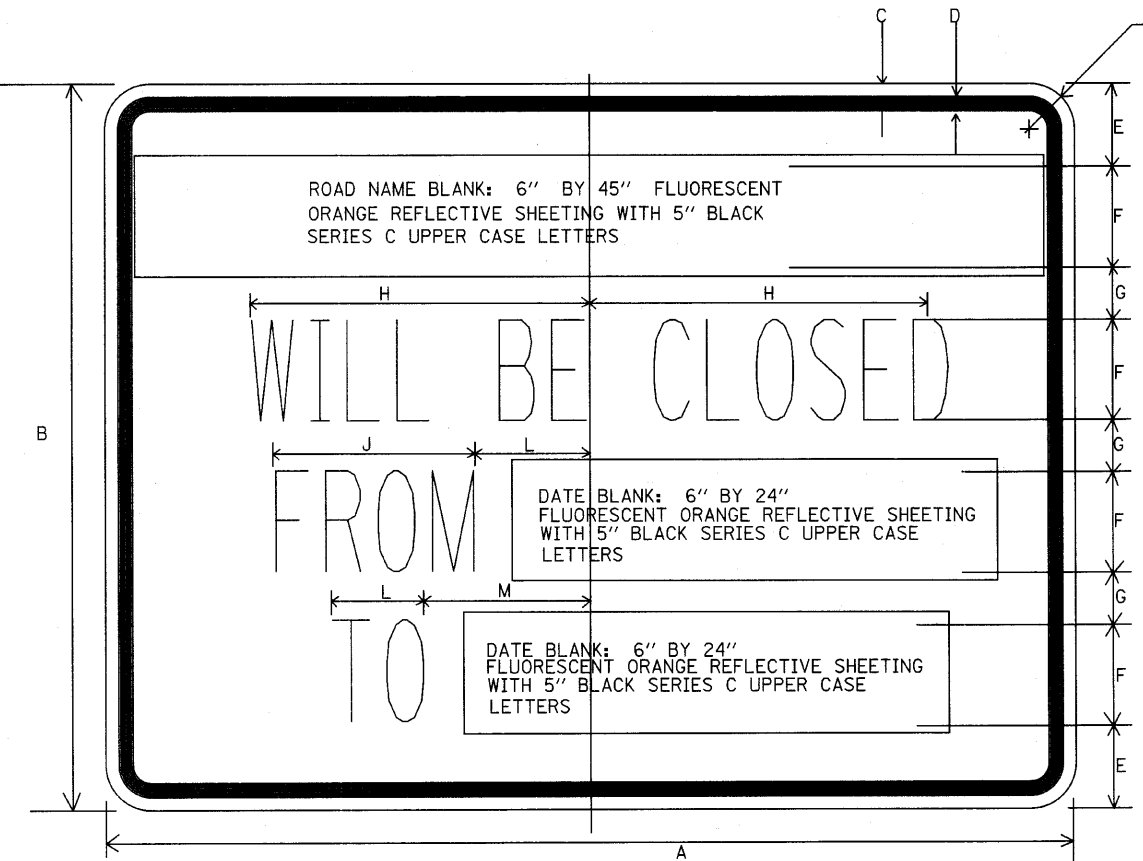


DATE SHOWN IS FOR EXAMPLE ONLY

NUMBER OF SIGNS 4



DATE SHOWN IS FOR EXAMPLE ONLY

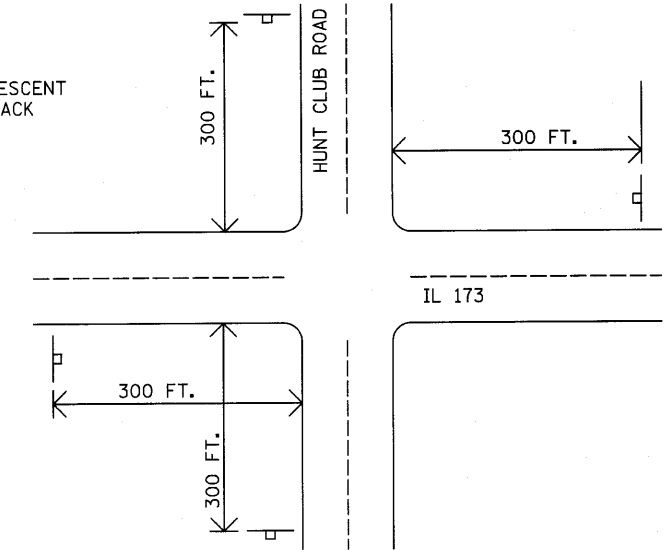


DIMENSIONS (ENGLISH)													
	A	B	C	D	E	F	G	H	J	K	L	M	N
STD.	48	36	5/8	7/8	4/8	5	2 5/8	9 3/4	12	5 1/2	5 1/2	8 1/2	2 1/4

NOTE: SIGN SHEETING SHALL BE FLUORESCENT ORANGE WITH 5 INCH (125 mm) BLACK SERIES C LETTERS.

LOCATION OF PRE-DETOUR INFORMATION SIGNS (HUNT CLUB ROAD) BY INTERSECTION
 S.B. HUNT CLUB ROAD APPROACHING IL 173
 S.B. HUNT CLUB ROAD, SOUTH OF IL 173
 E.B. IL 173 APPROACHING HUNT CLUB ROAD
 W.B. IL 173 APPROACHING HUNT CLUB ROAD
 N.B. HUNT CLUB ROAD APPROACHING MILLBURN ROAD
 N.B. HUNT CLUB ROAD, NORTH OF MILLBURN ROAD
 E.B. MILLBURN ROAD APPROACHING HUNT CLUB ROAD

LOCATIONS OF PRE-DETOUR INFORMATION SIGNS (WADSWORTH ROAD) BY INTERSECTION
 W.B. WADSWORTH ROAD APPROACHING DILLEY'S ROAD
 N.B. DILLEY'S ROAD APPROACHING WADSWORTH ROAD
 S.B. DILLEY'S ROAD APPROACHING WADSWORTH ROAD



SIGN LAYOUT FOR PRE-DETOUR INFORMATION SIGNS AT THE INTERSECTION OF IL 173 AND HUNT CLUB ROAD. SIGNS AT MILLBURN ROAD AND HUNT CLUB ROAD AND WADSWORTH ROAD AND DILLEY'S ROAD WILL BE INSTALLED IN SIMILAR FASHION.

DETOUR GENERAL NOTES

- ALL SIGNING SHALL BE IN ACCORDANCE WITH THE APPLICABLE PROVISIONS OF THE STATE OF ILLINOIS "STANDARD SPECIFICATIONS FOR ROAD AND BRIDGE CONSTRUCTION" ADOPTED JAN. 1, 2007, "THE QUALITY STANDARD FOR WORK ZONE TRAFFIC CONTROL DEVICES ADOPTED 2004", THE DETAILS IN THESE PLANS, THE LATEST EDITION OF THE STATE OF ILLINOIS "MANUAL OF UNIFORM TRAFFIC CONTROL DEVICES", THE SPECIAL PROVISIONS FOR TRAFFIC CONTROL AND PROTECTION (I.C.T-SECTION 700) AND THE I.C.D.O.T. DETOUR PROCEDURES AND GUIDELINES.
- THE DURATION OF THIS DETOUR SHALL NOT EXCEED THE FOLLOWING:
 HUNT CLUB ROAD / WADSWORTH ROAD DETOUR -80 CALENDAR DAYS
 HUNT CLUB ROAD / MILLBURN ROAD DETOUR -110 CALENDAR DAYS
 THE CONTRACTOR SHALL PROCEED WITH THE WORK IN AN EXPEDIENT MANNER TO REDUCE THE LENGTH OF TIME THAT THE DETOUR NEEDS TO BE IN EFFECT.
- THE ENGINEER SHALL BE NOTIFIED IN WRITING AT LEAST THREE WEEKS PRIOR TO THE DAY THE DETOURS ARE TO BE IN EFFECT. THE ENGINEER SHALL DETERMINE THE HOUR OF CLOSURE. THE ENGINEER WILL CONTACT THE APPROPRIATE LOCAL AGENCIES AND INTERESTED PARTIES.
- IF DEEMED NECESSARY BY THE ENGINEER A PRE-CONSTRUCTION MEETING WITH THE CONTRACTOR SHALL BE HELD AT LEAST TWO WEEKS PRIOR TO THE DAY THE DETOUR IS TO BE IN EFFECT.
- THE CONTRACTOR SHALL SUPPLY TO THE ENGINEER THE NAMES AND TELEPHONE NUMBERS OF HIS REPRESENTATIVES ON THE CONSTRUCTION SITE AND HIS REPRESENTATIVE RESPONSIBLE FOR THE DETOUR SIGNING PRIOR TO THE START OF THE WORK. THE LAKE COUNTY DIVISION OF TRANSPORTATION REPRESENTATIVE FOR THIS DETOUR IS:
 JOHN P. SAUTER
 LAKE COUNTY DIVISION OF TRANSPORTATION
 TRAFFIC ENGINEERING SECTION
 600 W. WINCHESTER ROAD
 LIBERTYVILLE, ILLINOIS 60048
 (847)-377-7400
- IF REQUESTED BY THE CONTRACTOR IN WRITING AT LEAST THREE WEEKS PRIOR TO THE DAY THE DETOUR IS TO BE IN EFFECT THE ENGINEER WILL FIELD LOCATE THE POSITIONS OF ANY SIGNS.
- LONGITUDINAL DIMENSIONS SHOWN ON THESE PLANS MAY BE ADJUSTED TO FIT FIELD CONDITIONS, WITH THE APPROVAL OF THE ENGINEER.
- THE ROAD SHALL NOT BE CLOSED UNTIL ALL SIGNING IS ERECTED IN ACCORDANCE WITH THE DETOUR PLAN AND INSPECTED AND APPROVED BY THE ENGINEER.
- THE CONTRACTOR SHALL BE RESPONSIBLE FOR ENSURING THAT ALL BARRICADES, SIGNS, LIGHTS, AND OTHER DEVICES INSTALLED BY HIM/HER ARE IN PLACE AND OPERATING 24 HOURS EACH DAY INCLUDING SUNDAYS AND HOLIDAYS DURING THE TIME THE DETOUR IS IN EFFECT.
- THE TRAFFIC CONTROL SHOWN ON THE DETOUR PLAN IS THE MINIMUM NECESSARY TO ENSURE THIS ROAD CLOSURE. THE CONTRACTOR SHALL MAKE ALL CHANGES IN TRAFFIC CONTROL THAT IS DEEMED NECESSARY BY THE ENGINEER. ADDITIONS AND DELETIONS OF TRAFFIC CONTROL FOR THIS DETOUR SHALL BE INCLUDED IN THE PAY ITEM "TRAFFIC CONTROL AND PROTECTION"
- ALL EXISTING SIGNING THAT IS NOT APPLICABLE WHILE THE DETOUR IS IN EFFECT SHALL BE COMPLETELY COVERED BY THE CONTRACTOR, IN A MANNER APPROVED BY THE ENGINEER.
- ALL DETOUR SIGNING SHALL BE POST MOUNTED IF THE ROAD CLOSURE IS TO EXCEED FOUR (4) CALENDAR DAYS.
- ALL DETOUR SIGNING EXCEPT REGULATORY SIGNS SHALL HAVE BLACK LEGENDS ON FLUORESCENT ORANGE SHEETING AND STANDARD BLACK BORDERS. THE FLUORESCENT ORANGE REFLECTIVE SHEETING SHALL MEET THE REQUIREMENTS OF SECTION 1051 OF THE STANDARD SPECIFICATIONS. ALL DETOUR SIGNING SHALL BE NEW OR LIKE-NEW CONDITION. THE ENGINEER SHALL BE THE SOLE JUDGE OF THE CONDITION OF THE SIGNS.
- THE SIZES OF ALL SIGNS NOT SPECIFIED IN THESE PLANS SHALL BE AS REQUIRED BY THE ILLINOIS MANUAL ON UNIFORM TRAFFIC CONTROL DEVICES.
- AS A MINIMUM, ALL AMBER FLASHING LIGHTS THAT ARE REQUIRED FOR THESE DETOURS SHALL MEET THE REQUIREMENTS FOR TYPE A-LOW INTENSITY FLASHING LIGHTS IN ARTICLE 1106.02 OF THE STANDARD SPECIFICATIONS. ALL LIGHTS SHALL OPERATE DURING THE HOURS OF DARKNESS. ONLY LIGHTS THAT HAVE BEEN APPROVED BY THE ILLINOIS DEPARTMENT OF TRANSPORTATION SHALL BE USED.
- WHEN REQUIRED THE MINIMUM DIMENSIONS OF THE ORANGE WARNING FLAGS SHOWN IN THESE PLANS ARE 18" X 18".
- ALL BARRICADES SHALL HAVE REFLECTORIZED STRIPPING ON BOTH SIDES OF THE BARRICADES. THE TYPE III BARRICADES USED AT THE POINT OF CLOSURE TO THRU TRAFFIC SHALL NOT EXCEED 8 FEET IN WIDTH EACH, FOR A SINGLE APPROACH LANE.
- THE "ROAD CLOSED" (R11-2), THE "ROAD CLOSED XX MILES AHEAD LOCAL TRAFFIC ONLY" (R11-3) AND THE "ROAD CLOSED TO THRU TRAFFIC" (R11-4) SIGNS SHALL BE MOUNTED ABOVE THE TOP OF THE BARRICADE. ALL TYPE III BARRICADES SHALL HAVE TWO (2) AMBER TYPE A-LOW INTENSITY FLASHING LIGHTS SPACED NEAR THE CENTERLINE OF THE SUPPORTS.
- THE ROAD NAME SIGN SHALL HAVE A BLACK LEGEND ON FLUORESCENT ORANGE REFLECTIVE SHEETING. THE SIGN BLANK SHALL BE A 9" X VARIABLE OR A 12" X VARIABLE WITH DESIGN SERIES C LETTERS. THE CAPITAL LETTERS SHALL BE 6" WITH 5" LOWER CASE.
- DURING NON-WORKING HOURS AT THE POINT OF ROAD CLOSURE TO ALL TRAFFIC THE CONTRACTOR SHALL PROVIDE A MEANS TO RESTRAIN THE BARRICADES FROM EASY MOVEMENT BY VANDALS. THE CHOSEN METHOD SHALL BE APPROVED BY THE ENGINEER.
- CONSTRUCTION EQUIPMENT SHALL NOT BE PARKED IMMEDIATELY BEHIND THE TYPE III BARRICADES DURING NON-WORKING HOURS. IN ANY EVENT ARTICLE 701.04 OF THE STANDARD SPECIFICATIONS SHALL APPLY.
- THE CONTRACTOR SHALL BE RESPONSIBLE FOR MAINTAINING THE VISIBILITY OF ALL DETOUR AND CONSTRUCTION SIGNING, INCLUDING BRUSHING BACK VEGETATION IF DEEMED NECESSARY BY THE ENGINEER.
- THE FOLLOWING ILLINOIS DEPARTMENT OF TRANSPORTATION STANDARD IS APPLICABLE FOR THIS WORK:
 STANDARD 701901
- THE ENGINEER SHALL BE NOTIFIED AT LEAST TWO (2) HOURS BEFORE THE ROAD IS TO BE OPENED TO TRAFFIC. THE ENGINEER WILL CONTACT THE APPROPRIATE LOCAL AGENCIES AND INTERESTED PARTIES.
- THE PENALTY FOR EXCEEDING THE TIME LIMIT, AS STATED IN DETOUR GENERAL NOTE TWO OF THESE PLANS, SHALL EQUAL THE CHARGE FOR TRAFFIC CONTROL DEFICIENCY OF \$ 1,000.00 PER CALENDAR DAY, FOR EVERY CALENDAR DAY THE DETOUR AND ROAD CLOSURE EXCEEDS THE TIME LIMIT SET IN DETOUR GENERAL NOTE TWO. THIS PENALTY CAN BE ASSESSED IN ADDITION TO THE PENALTY SPECIFIED IN THE SPECIAL PROVISION FOR TRAFFIC CONTROL AND PROTECTION AND BOTH PENALTIES CAN BE CHARGED CONCURRENTLY.

FILE NAME = s:\01\1908-1999\1902\002\micro\plan sheets\Detour plan.dgn

1170 SOUTH HOUBOLT ROAD JOLIET, ILLINOIS 60431 (815) 744-4200	USER NAME = asran	DESIGNED - MAG	REVISED -	STATE OF ILLINOIS DEPARTMENT OF TRANSPORTATION	SIGN LAYOUT HUNT CLUB ROAD / WADSWORTH ROAD DETOUR PLAN			F.A.U. RTE.	SECTION	COUNTY	TOTAL SHEETS	SHEET NO.
	PLOT SCALE = 20,0000' / IN.	DRAWN - VLF	REVISED -					2661	02-00076-13-CH	LAKE	177	51
PLOT DATE = 4/1/2010	CHECKED - RKK	REVISED -		SCALE: AS SHOWN	SHEET NO.	OF	SHEETS	STA.	N/A	TO STA.	N/A	CONTRACT NO. 63457
	DATE	REVISED -										FED. ROAD DIST. NO. 1 ILLINOIS FED. AID PROJECT