













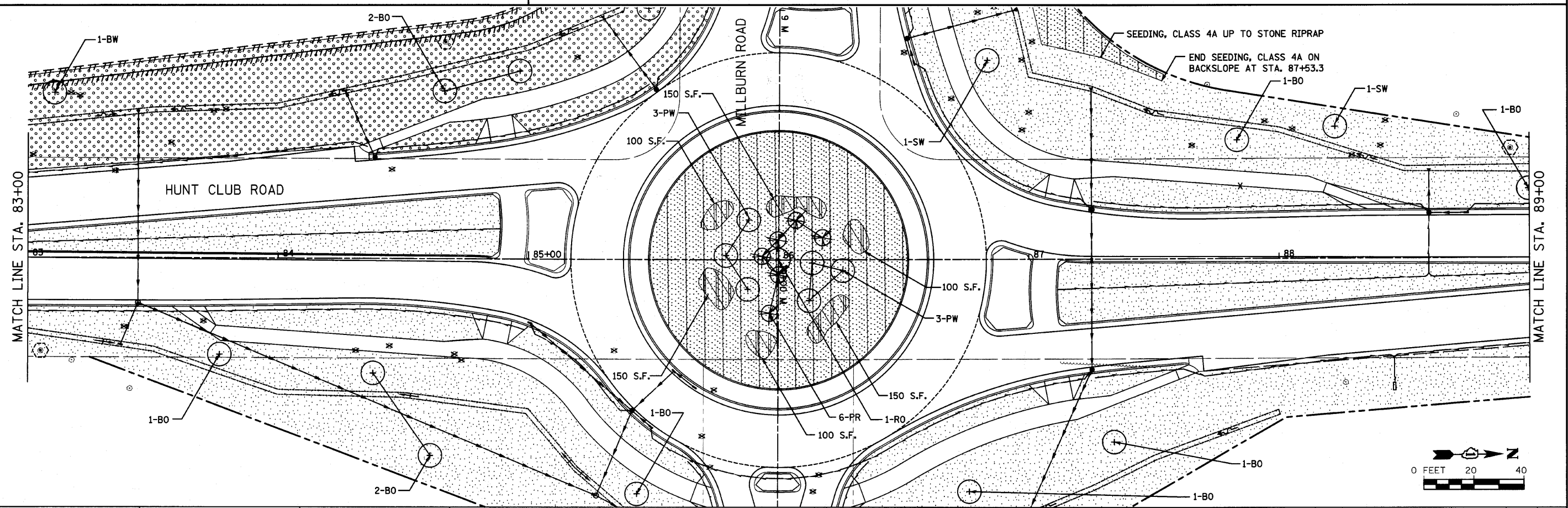
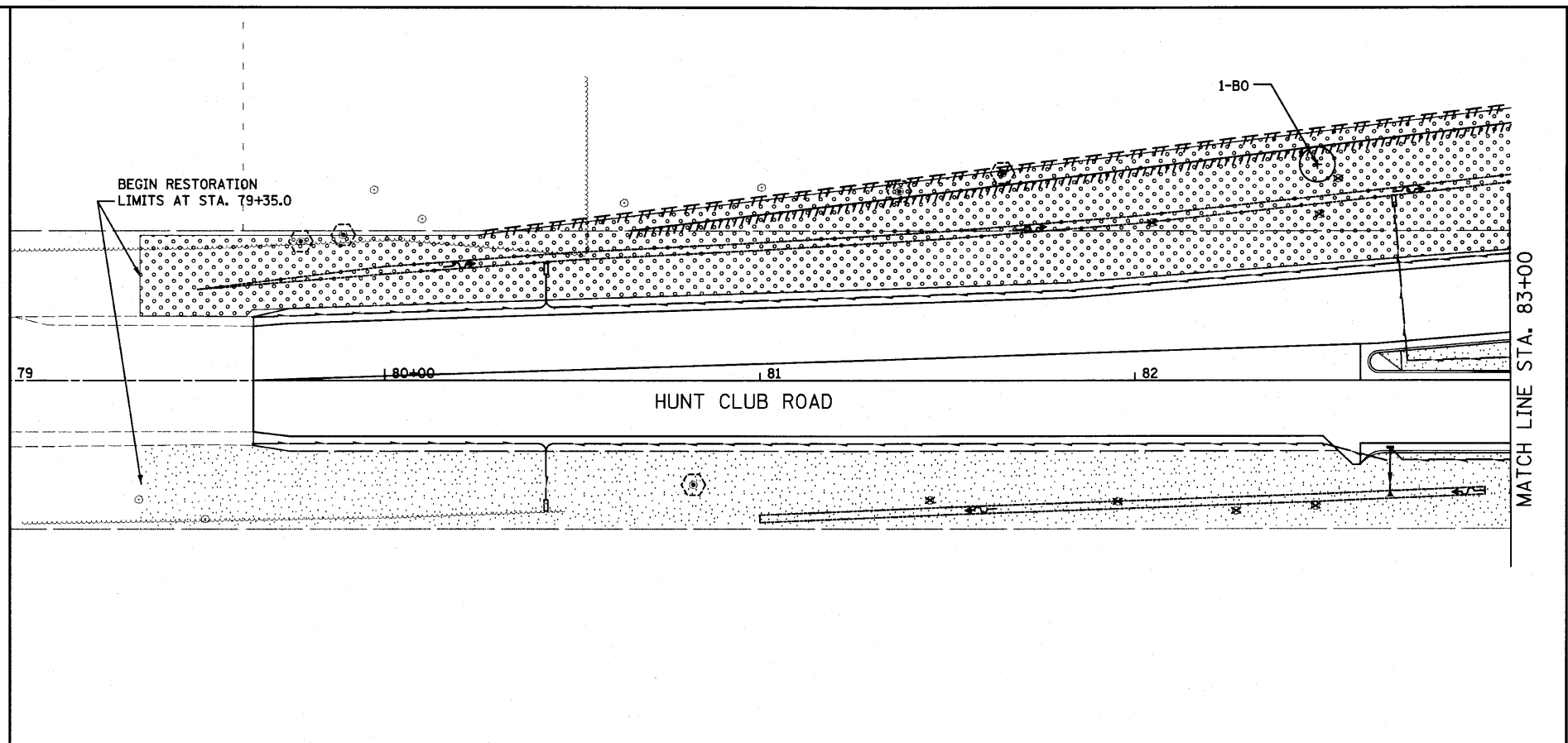


LEGEND

- EXISTING TREE 
- TREE REMOVAL 
- TREE TRUNK PROTECTION 
- SEEDING, CLASS 1B WITH EROSION CONTROL BLANKET 
- SEEDING, CLASS 2A WITH EROSION CONTROL BLANKET 
- SEEDING, CLASS 4A WITH EROSION CONTROL BLANKET 
- EXISTING R.O.W. 
- VACATED SIMPSON RD. R.O.W. 
- PROPOSED R.O.W. 
- PROPOSED PERM. EASEMENT 
- PROPOSED TEMP. EASEMENT 
- PERENNIAL PLANT GROUP 
- PROPOSED TREE 
- PROPOSED SHRUB 

ABBREVIATIONS OF COMMON NAMES

- SW (SWAMP WHITE OAK)
- BO (BUR OAK)
- RO (RED OAK)
- BW (AMERICAN LINDEN/BASSWOOD)
- PW (PRINCE WILLIAM SERVICEBERRY)
- PR (PRAIRIE ROSE)



FILE NAME = S:\JUL\1908-1999\1902\002\Micros\Plan_Sheets\DI-akt-para-erecton-HCR.dgn

STRAND ENGINEERS
 1170 SOUTH HOBOLT ROAD
 JOLIET, ILLINOIS 60431
 (815) 744-4200

USER NAME = marog	DESIGNED - MAG	REVISED - SAI - 9/10/10
PLOT SCALE = 28,0000' / IN.	DRAWN - VLF	REVISED -
PLOT DATE = 9/13/2010	CHECKED - RKK	REVISED -
	DATE -	REVISED -

**STATE OF ILLINOIS
 DEPARTMENT OF TRANSPORTATION**

**LANDSCAPING PLAN
 HUNT CLUB ROAD**
 SCALE: 1" = 20'
 SHEET NO. OF SHEETS STA. 77+00 TO STA. 89+00

F.A. RTE.	SECTION	COUNTY	TOTAL SHEETS	SHEET NO.
2661	02-00076-13-CH	LAKE	177	53
				CONTRACT NO. 63457
FED. ROAD DIST. NO. 1 (ILLINOIS) FED. AID PROJECT				