
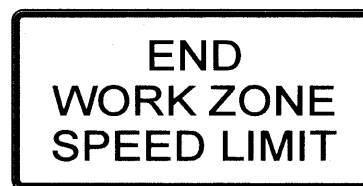


WORK ZONE SPEED LIMIT SIGNS


W2-5.1




W3-5 (0) - 48



G20-1102, 24"X48"



W2-1115 (0)
3015



R2-1 3036




W2-1113 (0)
3011



R2-1106
3015



W2-1115 (0)
3015



R2-1 3036



R2-1106
3015

R2-1 SPECIAL

| REVISIONS | DATE |
|-----------|------|
| | |
| | |
| | |
| | |
| | |
| | |
| | |
| | |
| | |
| | |



APPROVED BY: A.KHAWAJA
DATE: 4/14/09

WORK ZONE SPEED LIMIT SIGNING DIAGRAM

(SHEET 2 OF 2)

LC7203

STATE OF ILLINOIS
DEPARTMENT OF TRANSPORTATION

LCDOT STANDARD DETAILS

SCALE: AS SHOWN SHEET NO. OF SHEETS STA. TO STA.

| F.A. RTE. | SECTION | COUNTY | TOTAL SHEETS | SHEET NO. |
|--------------------|----------------|--------|--------------|-----------|
| 266I | 02-00076-13-CH | LAKE | 177 | 108 |
| CONTRACT NO. 63457 | | | | |

FED. ROAD DIST. NO. 1 ILLINOIS FED. AID PROJECT

FILE NAME = #FILE#

STRAND
ASSOCIATES, INC.
ENGINEERS
1170 SOUTH HOUBOLT ROAD
JOLIET, ILLINOIS 60431
(815) 744-4200

| | | |
|----------------------|----------------|-----------|
| USER NAME = #USER# | DESIGNED - MAG | REVISED - |
| | DRAWN - VLF | REVISED - |
| PLOT SCALE = #SCALE# | CHECKED - RKK | REVISED - |
| PLOT DATE = #DATE# | DATE - | REVISED - |