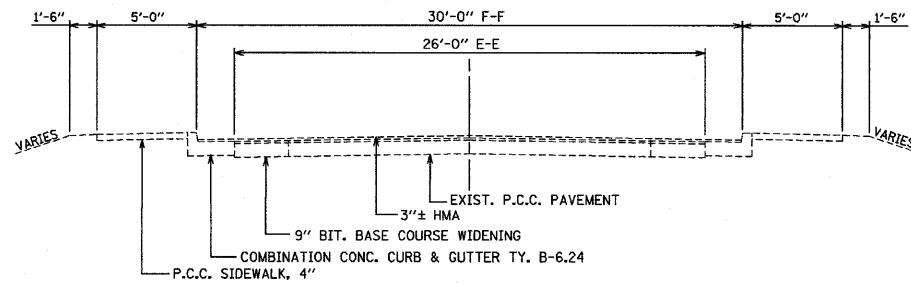
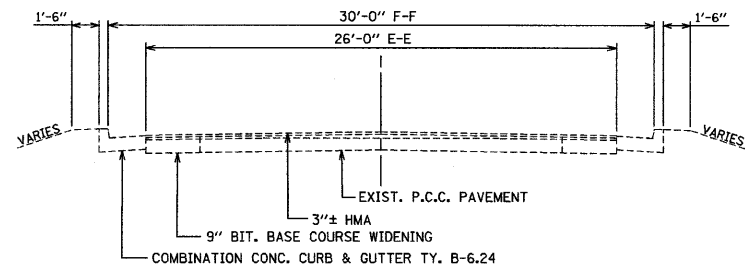


MILL ST. - DIVISION ST. TO CANAL ST.



CHURCH ST. - DIVISION ST. TO MILL ST.



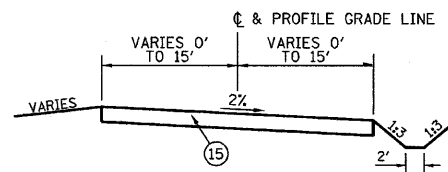
EXISTING IL RTE 178 - CLARK RUN CREEK (STA. 162+00) TO CHURCH ST.
EXISTING MILL ST./CLARK ST. - CANAL ST. TO WASHINGTON ST.

EXISTING TYPICAL SECTIONS - EXISTING IL RTE 178

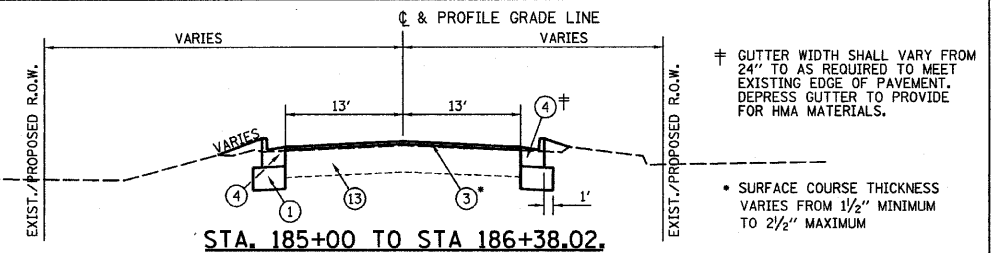
- ① - AGGREGATE SUBGRADE 12" OVER GROUND STABILIZATION GEOSYNTHETIC
- ② - HOT-MIX ASPHALT BASE COURSE, 10 1/2"
- ③ - HOT-MIX ASPHALT SURFACE COURSE, MIX "C", N50 1 1/2"
- ④ - COMBINATION CONCRETE CURB AND GUTTER, TYPE B-6.24
- ⑤ - PORTLAND CEMENT CONCRETE SIDEWALK, 4 INCH
- ⑥ - PORTLAND CEMENT CONCRETE PAVEMENT 9 1/2" (JOINTED)
- ⑦ - LEVELING BINDER (MACHINE METHOD), N50
- ⑧ - HOT-MIX ASPHALT BINDER COURSE, IL-19.0, N50, 2 1/2" & VARIES
- ⑨ - INCIDENTAL HOT-MIX ASPHALT SURFACING, 1 1/2"
- ⑩ - PORTLAND CEMENT CONCRETE PAVEMENT 7" (JOINTED)
- ⑪ - AGGREGATE SHOULDERS, TYPE B
- ⑫ - PORTLAND CEMENT CONCRETE SHOULDER 7"
- ⑬ - EXISTING PAVEMENT
- ⑭ - CONCRETE CURB, TYPE B
- ⑮ - HOT-MIX ASPHALT BASE COURSE, 8"

IL RTE 178

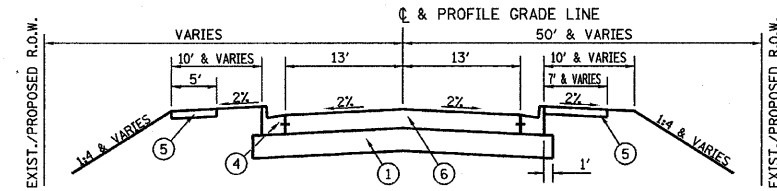
STRUCTURAL DESIGN TRAFFIC:	Year	2018
PV =	5836	SU = 788 MU = 476
ROAD/STREET CLASSIFICATION:	Class II	
PERCENT OF STRUCTURAL DESIGN TRAFFIC IN DESIGN LANE:	P = 50 S = 50 M = 50	
TRAFFIC FACTOR:	Actual TF = 3.78 Minimum TF = 5.51	
SUBGRADE SUPPORT RATING:	SSR = PODR	



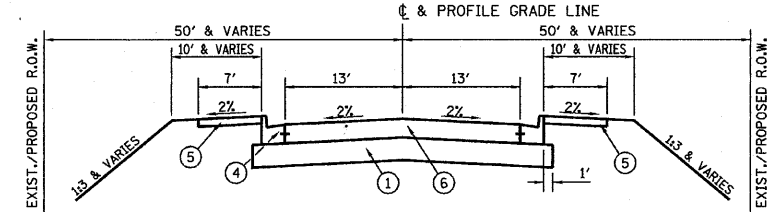
STA. 282+50 TO STA. 286+42.98
(TEMPORARY RUNAROUND)



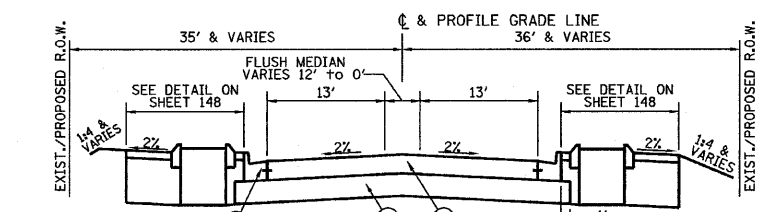
STA. 185+00 TO STA. 186+38.02



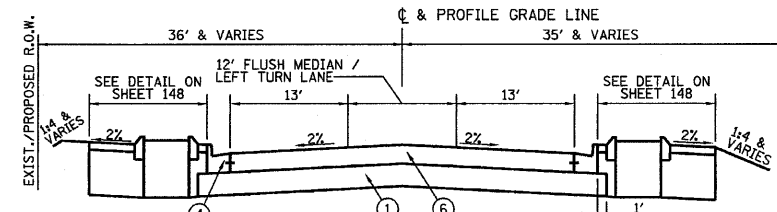
STA. 180+90 TO STA. 185+00



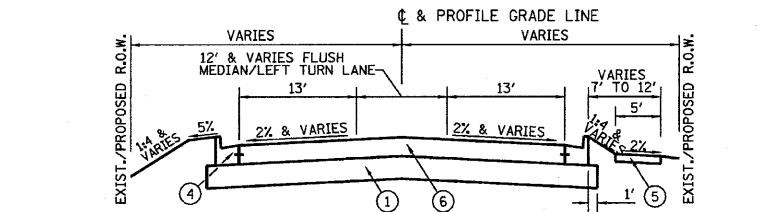
STA. 177+80 TO STA. 180+90



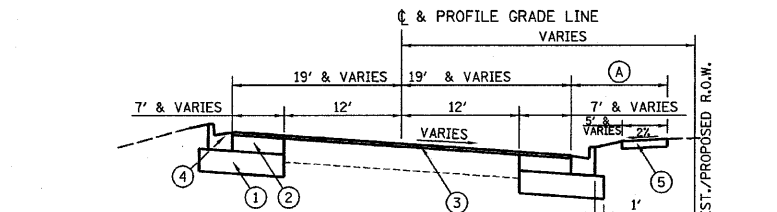
STA. 174+10 TO STA. 177+80



STA. 170+62 TO STA. 174+10



STA. 164+61.30 TO STA. 170+62



STA. 162+50 TO STA. 164+61.30

PROPOSED TYPICAL SECTIONS - IL RTE 178 (RELOCATED)

FILE NAME =	USER NAME = ---	DESIGNED - JKC	REVISED - ---
D366547-SHT-TYPICAL.DGN		DRAWN - LAG	REVISED - ---
PLOT SCALE = 1"=10'		CHECKED - JKC	REVISED - ---
PLOT DATE = 08/18		DATE - 08/10	REVISED - ---

STATE OF ILLINOIS
DEPARTMENT OF TRANSPORTATION

TYPICAL SECTIONS - IL RTE 178 (RELOCATED)

F.A.S. RTE.	SECTION	COUNTY	TOTAL SHEETS	SHEET NO.
1279	6R,B	LASALLE	190	9
CONTRACT NO. 66547				

SCALE: NONE SHEET NO. ___ OF ___ SHEETS STA. _____ TO STA. _____ FED. ROAD DIST. NO. - ILLINOIS FED. AID PROJECT