






-  TREE REMOVAL
-  PAVEMENT REMOVAL
-  HOT-MIX ASPHALT SURFACE REMOVAL, 1 1/2"
-  SIDEWALK REMOVAL
-  DRIVEWAY PAVEMENT REMOVAL

NOTE - DRAINAGE STRUCTURES TO BE REMOVED OR ADJUSTED HAVE BEEN SHOWN ON THE PLAN AND PROFILE SHEETS AND ARE TABULATED ON THE SCHEDULE OF QUANTITY SHEETS.

WATER MAINS, FIRE HYDRANTS, WATER VALVES AND DOMESTIC SERVICE BOXES TO BE REMOVED OR ADJUSTED HAVE BEEN SHOWN ON THE WATER MAIN PLANS.

PAVEMENT PATCHES REQUIRED BY WATER MAIN WORK ARE SHOWN ON PLAN & PROFILE SHEETS.

FILE NAME = 0366547-SHT-REM.DGN	USER NAME =	DESIGNED - JKC	REVISED -	STATE OF ILLINOIS DEPARTMENT OF TRANSPORTATION	IL RTE 178 (RELOCATED) REMOVAL PLANS	F.A.S. RTE. 1279	SECTION 6R,B	COUNTY LASALLE	TOTAL SHEETS 190	SHEET NO. 20	
PLOT SCALE = 1"=50'	DRAWN - LAG	CHECKED - JKC	REVISED -			SCALE: 1"=50'		SHEET NO. ___ OF ___ SHEETS		STA. 176+00 TO STA. 186+38.02	
PLOT DATE = 08/10	DATE - 08/10					FED. ROAD DIST. NO. _		ILLINOIS FED. AID PROJECT		CONTRACT NO. 66547	