






-  SEEDING, CLASS 1 AND MULCH, METHOD 2
-  SEEDING, CLASS 1 AND EROSION CONTROL BLANKET
-  SODDING
-  INLET AND PIPE PROTECTION
-  PERIMETER EROSION BARRIER

FILE NAME =
D366547-SHT-EROS.DGN

USER NAME = ---	DESIGNED - JKC	REVISED - ---
DRAWN - LAG	CHECKED - JKC	REVISED - ---
PLOT SCALE = 1"=20'	DATE - 08/10	REVISED - ---
PLOT DATE = 08/10		

**STATE OF ILLINOIS
DEPARTMENT OF TRANSPORTATION**

**IL RTE 178 (RELOCATED)
EROSION & SEDIMENT CONTROL PLAN**

SCALE: 1"=20' SHEET NO. ___ OF ___ SHEETS STA. 178+00 TO STA. 183+00

F.A.S. RTE. 1279	SECTION 6R,B	COUNTY LASALLE	TOTAL SHEETS 190	SHEET NO. 49
FED. ROAD DIST. NO. - ILLINOIS FED. AID PROJECT				
CONTRACT NO. 66547				