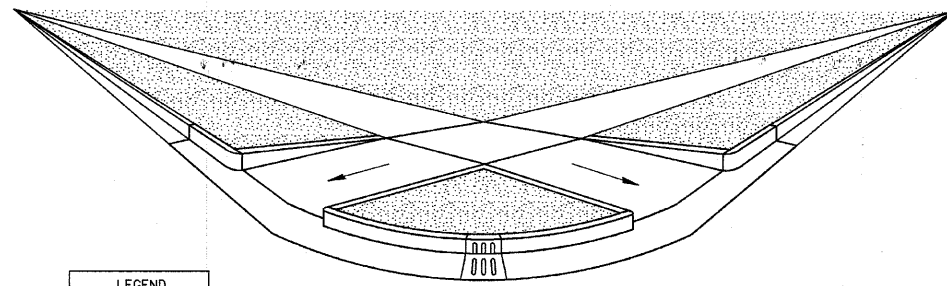


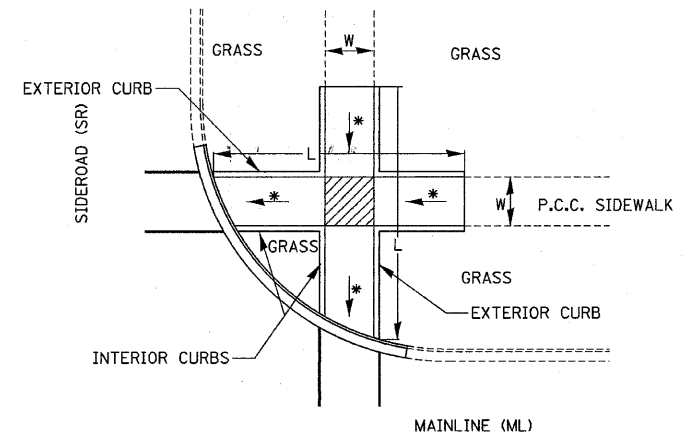
LEGEND
 ▨ SLOPE = 2%
 * SLOPE = 1:12 MAX.

**ADA SIDEWALK ACCESSIBILITY RAMPS
 METHOD 1**



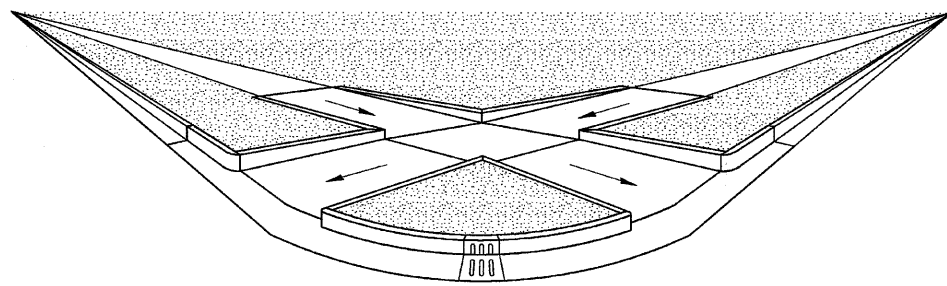
LEGEND
 ▨ GRASS

**ADA SIDEWALK ACCESSIBILITY RAMPS
 METHOD 1 PERSPECTIVE WITH SIDE CURBS**



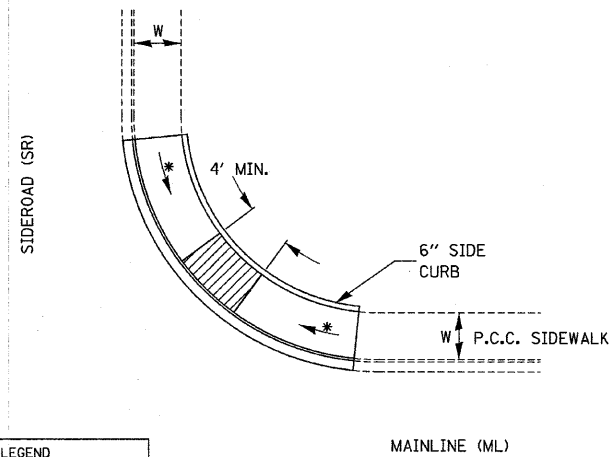
LEGEND
 ▨ SLOPE = 2%
 * SLOPE = 1:12 MAX.

**ADA SIDEWALK ACCESSIBILITY RAMPS
 METHOD 2**



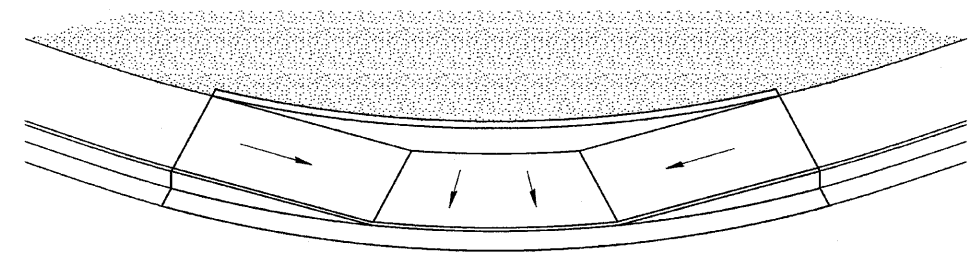
LEGEND
 ▨ GRASS

**ADA SIDEWALK ACCESSIBILITY RAMPS
 METHOD 2 PERSPECTIVE WITH SIDE CURBS**



LEGEND
 ▨ SLOPE = 2%
 * SLOPE = 1:12 MAX.

**ADA SIDEWALK ACCESSIBILITY RAMPS
 METHOD 3**



LEGEND
 ▨ GRASS

**ADA SIDEWALK ACCESSIBILITY RAMPS
 METHOD 3 PERSPECTIVE**

| | | | |
|-------------------------------------|---------------------|----------------|-----------|
| FILE NAME = D366547-SHT-DETS.DGN | USER NAME = --- | DESIGNED - JKC | REVISED - |
| | | DRAWN - LAG | REVISED - |
| | PLOT SCALE = 1"=50' | CHECKED - JKC | REVISED - |
| | PLOT DATE = 08/10 | DATE - 08/10 | REVISED - |

**STATE OF ILLINOIS
 DEPARTMENT OF TRANSPORTATION**

DETAILS

SCALE: NONE SHEET NO. OF SHEETS STA. TO STA.

| | | | | |
|---|-----------------|-------------------|---------------------|------------------|
| F.A.S. RTE. 1279 | SECTION 6R,B | COUNTY LASALLE | TOTAL SHEETS 190 | SHEET NO. 144 |
| FED. ROAD DIST. NO. ILLINOIS FED. AID PROJECT | | | CONTRACT NO. 66547 | |